

## CHAPTER 3

## CONGRESSIONAL DISTRICTS

		SUBCHAPTER I	
		GENERAL PROVISIONS	
3.001	Congressional districts established.		
3.002	Description of territory.		
3.004	Definitions.		
		SUBCHAPTER II	
		CONGRESSIONAL DISTRICTS	
3.11	First congressional district.		

3.12	Second congressional district.
3.13	Third congressional district.
3.14	Fourth congressional district.
3.15	Fifth congressional district.
3.16	Sixth congressional district.
3.17	Seventh congressional district.
3.18	Eighth congressional district.

NOTE: See district maps and detail maps at the end of this chapter.

## SUBCHAPTER I

## GENERAL PROVISIONS

**3.001 Congressional districts established.** This state is divided into 8 congressional districts. Each congressional district shall be entitled to elect one representative in the congress of the United States.

History: 1981 c. 154; 1991 a. 256; 2001 a. 46.

**3.002 Description of territory.** In this chapter:

(1m) Reference to any county or municipality means that county or municipality as its boundaries exist on August 1 of the year following the federal decennial census on which the districting plan described under subch. II is based.

(2) Wherever territory is described by geographic boundaries, such boundaries follow the conventions set forth in s. 4.003.

History: 1981 c. 154; 1983 a. 29; 1991 a. 256; 2001 a. 46.

**3.004 Definitions.** In this chapter:

(1) “Block” has the meaning given in s. 5.02 (1q).

(2) “Ward” means a municipal ward in effect on August 1 of the year following the federal decennial census on which the districting plan described under subch. II is based.

History: 2001 a. 46.

## SUBCHAPTER II

## CONGRESSIONAL DISTRICTS

**3.11 First congressional district.** All of the following territory constitutes the first congressional district:

(1) WHOLE COUNTIES. Kenosha County and Racine County.

(2) MILWAUKEE COUNTY. That part of Milwaukee County consisting of all of the following:

(a) The villages of Greendale and Hales Corners.

(b) The cities of Franklin, Greenfield, and Oak Creek.

(c) That part of the city of West Allis comprising U.S. census tract 120100, block 2004.

(3) ROCK COUNTY. That part of Rock County consisting of all of the following:

(a) The towns of Bradford, Clinton, Harmony, Johnstown, La Prairie, Lima, and Milton.

(b) That part of the town of Janesville comprising ward 6.

(c) That part of the town of Turtle comprising ward 2 and that part of the town of Turtle comprising U.S. census tract 2602, blocks 1022, 1023, 1024, 2000, 2001, 2003, 2004, 2005, 2008, 2009, 2028, 2051, 2052, 2053, 2054, 2055, 2056, 2057, and 2058.

(d) The village of Clinton.

(e) The city of Milton.

(f) That part of the city of Janesville comprising wards 1, 2, 3, 4, 5, 6, 7, 8, 9, 10, 11, 12, 13, 14, 15, 16, 17, 19, 20, 21, 22, 23, 24,

and 25 and that part of the city of Janesville comprising U.S. census tract 400, blocks 3002, 3009, 3010, 3011, 3012, and 3013; and tract 1200, blocks 1054, 1055, 1056, 1057, 1058, 1067, 1071, 1072, 1073, 1074, 3000, 3001, 3002, 3003, 3004, 3005, 3006, 3007, 3008, 3009, 3010, 3011, 3012, 3013, 3014, 3015, 3016, 3017, 3018, 3019, 3020, 3022, 3023, 3024, and 3025.

(4) WALWORTH COUNTY. That part of Walworth County consisting of all of the following:

(a) The towns of Bloomfield, Darien, Delavan, East Troy, Geneva, Lafayette, La Grange, Linn, Lyons, Richmond, Sharon, Spring Prairie, Sugar Creek, Troy, Walworth, and Whitewater.

(b) The villages of Darien, East Troy, Fontana–on–Geneva Lake, Sharon, Walworth, and Williams Bay.

(c) That part of the village of Genoa City located in the county.

(d) That part of the village of Mukwonago located in the county.

(e) The cities of Delavan, Elkhorn, and Lake Geneva.

(f) That part of the city of Burlington located in the county.

(5) WAUKESHA COUNTY. That part of Waukesha County consisting of all of the following:

(a) The towns of Eagle, Mukwonago, and Vernon.

(b) That part of the town of Ottawa comprising U.S. census tract 203803, blocks 1031 and 1032.

(c) The villages of Big Bend, Eagle, and North Prairie.

(d) That part of the village of Mukwonago located in the county.

(e) The city of Muskego.

(f) That part of the city of New Berlin comprising wards 13, 14, 15, and 16 and that part of the city of New Berlin comprising U.S. census tract 201600, blocks 3005, 3006, 3007, 3009, 3010, 3011, 3012, 3015, 3017, 3018, 3020, 4005, 4006, 4013, 4014, 4015, 4016, and 4017.

History: 2001 a. 46.

**3.12 Second congressional district.** All of the following territory constitutes the 2nd congressional district:

(1) WHOLE COUNTIES. Columbia County, Dane County, and Green County.

(2) JEFFERSON COUNTY. That part of Jefferson County consisting of all of the following:

(a) The towns of Cold Spring, Hebron, Koshkonong, Lake Mills, Milford, Oakland, Sumner, and Waterloo.

(b) That part of the town of Aztalan comprising ward 2 and that part of the town of Aztalan comprising U.S. census tract 990500, blocks 2008, 3002, 3003, and 3004; tract 990700, blocks 1047, 1050, 1051, 1052, 1053, 1054, 1055, 1056, 1998, 1999, 2001, 2002, 2003, 2004, 2005, 2006, 2007, 2008, 2009, 2010, 2011, 2012, 2014, 2015, 2016, 2017, 2018, 2019, 2020, 2021, 2022, 2023, 2024, 2025, 2026, 2027, 2041, 2042, 2043, 2997, 2998, and 2999; and tract 991000, blocks 1000, 1001, 1002, 1003, 1004, 1005, 1006, 1009, 1010, 1011, 1012, 1999, 2000, 2001, 2003, and 3001.

(c) That part of the town of Jefferson comprising wards 3 and 4 and that part of the town of Jefferson comprising U.S. census tract 991000, block 3003.

(d) That part of the village of Cambridge located in the county.

(e) The cities of Fort Atkinson, Jefferson, Lake Mills, and Waterloo.

(f) That part of the city of Whitewater located in the county.

**(3) ROCK COUNTY.** That part of Rock County consisting of all of the following:

(a) The towns of Avon, Beloit, Center, Fulton, Magnolia, Newark, Plymouth, Porter, Rock, Spring Valley, and Union.

(b) That part of the town of Janesville comprising wards 1, 2, 3, 4, and 5.

(c) That part of the town of Turtle comprising ward 1 and that part of the town of Turtle comprising U.S. census tract 1500, block 1000; tract 1900, blocks 1032, 2000, 2001, 2003, and 2007; and tract 2602, blocks 1066, 2002, 2006, 2007, 2010, 2014, 2016, 2023, 2025, 2026, 2031, 2032, 2034, 2048, 2050, 2060, 2063, 2064, 2065, 2068, 2069, and 3039.

(d) The villages of Footville and Orfordville.

(e) The cities of Beloit and Evansville.

(f) That part of the city of Janesville comprising U.S. census tract 1200, blocks 1065, 1075, 1076, and 7050.

(g) That part of the city of Edgerton located in the county.

**(4) SAUK COUNTY.** That part of Sauk County consisting of all of the following:

(a) The towns of Baraboo, Delton, Fairfield, Greenfield, Merrimac, and Sumpster.

(b) The villages of Lake Delton, Merrimac, Prairie du Sac, Sauk City, and West Baraboo.

(c) The city of Baraboo.

(d) That part of the city of Wisconsin Dells located in the county.

**(5) WALWORTH COUNTY.** That part of Walworth County consisting of that part of the city of Whitewater located in the county.

*History: 2001 a. 46.*

**3.13 Third congressional district.** All of the following territory constitutes the 3rd congressional district:

**(1) WHOLE COUNTIES.** Buffalo County, Crawford County, Dunn County, Eau Claire County, Grant County, Iowa County, Jackson County, Juneau County, La Crosse County, Lafayette County, Monroe County, Pepin County, Pierce County, Richland County, St. Croix County, Trempealeau County, and Vernon County.

**(2) CLARK COUNTY.** That part of Clark County consisting of all of the following:

(a) The towns of Beaver, Butler, Dewhurst, Eaton, Foster, Fremont, Grant, Hendren, Hewett, Levis, Loyal, Lynn, Mead, Mentor, Pine Valley, Seif, Sherman, Sherwood, Unity, Warner, Washburn, Weston, and York.

(b) That part of the town of Worden comprising U.S. census tract 950300, blocks 1079, 1080, 1081, 1082, 1089, 1090, 1091, 1092, 1093, 1094, 1095, 1096, 1097, 1098, 1099, 1100, 1101, 1108, 1110, 1111, 1112, 1113, 1114, 1115, 1116, 1117, and 1118; and tract 950400, blocks 2007, 2008, 2009, 2010, 2011, 2012, 2013, 2014, 2015, 2016, 2017, 2018, 2019, 2020, 2021, 2022, 2023, 2024, 2027, 2028, 2029, and 2030.

(c) The village of Granton.

(d) The cities of Greenwood, Loyal, and Neillsville.

**(3) SAUK COUNTY.** That part of Sauk County consisting of all of the following:

(a) The towns of Bear Creek, Dellona, Excelsior, Franklin, Freedom, Honey Creek, Ironton, La Valle, Prairie du Sac, Reedsburg, Spring Green, Troy, Washington, Westfield, Winfield, and Woodland.

(b) The villages of Ironton, La Valle, Lime Ridge, Loganville, North Freedom, Plain, Rock Springs, and Spring Green.

(c) That part of the village of Cazenovia located in the county.

(d) The city of Reedsburg.

*History: 2001 a. 46.*

**3.14 Fourth congressional district.** All of the following territory in Milwaukee County constitutes the 4th congressional district:

**(1)** The village of West Milwaukee.

**(2)** The cities of Cudahy, St. Francis, and South Milwaukee.

**(3)** That part of the city of West Allis comprising wards 1, 2, 3, 4, 5, 6, 7, 8, 10, 11, and 12 and that part of the city of West Allis comprising U.S. census tract 101800, blocks 1001, 1007, 1008, 1009, 1010, 1011, and 1012.

**(4)** That part of the city of Milwaukee located in the county.

*History: 2001 a. 46.*

**3.15 Fifth congressional district.** All of the following territory constitutes the 5th congressional district:

**(1) WHOLE COUNTIES.** Ozaukee County and Washington County.

**(2) JEFFERSON COUNTY.** That part of Jefferson County consisting of all of the following:

(a) The towns of Farmington, Palmyra, and Sullivan.

(b) That part of the town of Aztalan comprising U.S. census tract 991701, block 1031.

(c) That part of the town of Concord comprising wards 1 and 2 and that part of the town of Concord comprising U.S. census tract 990800, blocks 1016, 1017, 1018, 1019, 1020, 1021, 1033, 1034, 1035, 1036, and 1037.

(d) That part of the town of Jefferson comprising ward 1 and that part of the town of Jefferson comprising U.S. census tract 990900, blocks 2008, 2009, 2011, 2012, 2013, 2014, 2028, 2029, and 2030; tract 991000, block 3004; and tract 991100, blocks 1000 and 1044.

(e) The villages of Johnson Creek, Palmyra, and Sullivan.

**(3) MILWAUKEE COUNTY.** That part of Milwaukee County consisting of all of the following:

(a) The villages of Brown Deer, Fox Point, River Hills, Shorewood, and Whitefish Bay.

(b) That part of the village of Bayside located in the county.

(c) The cities of Glendale and Wauwatosa.

(d) That part of the city of West Allis comprising wards 9, 13, 14, 15, 16, 17, 18, 19, 20, 21, 22, 23, 24, 25, 26, 28, 29, 31, 32, and 33 and that part of the city of West Allis comprising U.S. census tract 101000, blocks 1000, 1001, 1002, 1003, 1004, 1005, 1006, 1007, 1013, 1014, 1015, 1016, 1017, 2005, 2006, 2007, 2008, 2009, 2010, 2011, 2012, 2013, 2014, 2015, 2016, 2017, 2018, 2019, and 2020; tract 101700, blocks 3002, 3003, 3004, 3005, 3012, and 3013; and tract 101800, blocks 1000, 1002, 1003, 1004, 1005, 1006, 1013, 1014, 1015, 1016, 1017, 1018, 1019, 1020, 1021, 1022, 1023, 1024, 3000, 3001, 3002, 3003, and 3004.

**(4) WAUKESHA COUNTY.** That part of Waukesha County consisting of all of the following:

(a) The towns of Brookfield, Delafield, Genesee, Lisbon, Merton, Oconomowoc, Summit, and Waukesha.

(b) That part of the town of Ottawa comprising wards 1, 2, 4, and 5 and that part of the town of Ottawa comprising U.S. census tract 203803, blocks 1015, 1016, 1017, 1018, 1021, 1023, 1024, 1034, and 1037; and tract 204001, blocks 1028, 1031, 1039, 1040, 2012, 2013, 2014, 2015, 2016, 2017, 2018, 2020, 2021, 2022, and 2023.

(c) The villages of Butler, Chenequa, Dousman, Elm Grove, Hartland, Lac La Belle, Lannon, Menomonee Falls, Merton, Nashotah, Oconomowoc Lake, Pewaukee, Sussex, and Wales.

(d) The cities of Brookfield, Delafield, Oconomowoc, Pewaukee, and Waukesha.

(e) That part of the city of New Berlin comprising wards 1, 2, 3, 4, 5, 6, 7, 8, 9, 10, 11, 17, 18, 19, 20, 21, 22, 23, 24, 25, and 26 and that part of the city of New Berlin comprising U.S. census tract 201600, blocks 3013, 3014, and 3016.

(f) That part of the city of Milwaukee located in the county.

**History:** 2001 a. 46.

**3.16 Sixth congressional district.** All of the following territory constitutes the 6th congressional district:

(1) **WHOLE COUNTIES.** Adams County, Dodge County, Fond du Lac County, Green Lake County, Manitowoc County, Marquette County, Sheboygan County, Waushara County, and Winnebago County.

(2) **CALUMET COUNTY.** That part of Calumet County consisting of all of the following:

(a) The towns of Brillion, Brothertown, Charlestown, Chilton, New Holstein, Rantoul, Stockbridge, and Woodville.

(b) That part of the town of Harrison comprising wards 1, 2, 3, 4, 5, 6, and 8 and that part of the town of Harrison comprising U.S. census tract 20302, blocks 1000, 1004, 1005, 1012, 1013, 1014, 1017, 1019, 1020, 1021, 1023, 1080, 1081, 1082, 1108, 1109, 1110, 1111, 1112, 4075, 4077, and 4078.

(c) The villages of Hilbert, Potter, Sherwood, and Stockbridge.

(d) The cities of Brillion, Chilton, and New Holstein.

(e) That part of the city of Appleton comprising wards 46, 47, and 48.

(f) That part of the city of Kiel located in the county.

(g) That part of the city of Menasha located in the county.

(3) **JEFFERSON COUNTY.** That part of Jefferson County consisting of all of the following:

(a) The towns of Ixonia and Watertown.

(b) That part of the town of Concord comprising U.S. census tract 990800, blocks 1000, 1001, 1002, 1003, 1004, 1005, 1006, 1007, 1008, 1009, 1010, 1011, 1012, 1013, 1014, 1015, 1022, 1023, 1024, 1025, 1026, 1027, 1038, 1997, 1998, and 1999.

(c) That part of the city of Watertown located in the county.

(4) **OUTAGAMIE COUNTY.** That part of Outagamie County consisting of all of the following:

(a) That part of the town of Buchanan comprising wards 2 and 5 and that part of the town of Buchanan comprising U.S. census tract 11600, blocks 3005, 3007, 3028, 3030, 3031, 3032, 3033, 3035, 3036, 3037, 3038, 3054, 3055, 3056, 3057, 3058, and 3059; and tract 12000, blocks 2008, 2009, 2030, 2031, 2034, 2036, 2037, 2038, 2039, 2040, 2042, 2043, and 2044.

(b) The village of Kimberly.

**History:** 2001 a. 46.

**3.17 Seventh congressional district.** All of the following territory constitutes the 7th congressional district:

(1) **WHOLE COUNTIES.** Ashland County, Barron County, Bayfield County, Burnett County, Chippewa County, Douglas County, Iron County, Lincoln County, Marathon County, Polk County, Portage County, Price County, Rusk County, Sawyer County, Taylor County, Washburn County, and Wood County.

(2) **CLARK COUNTY.** That part of Clark County consisting of all of the following:

(a) The towns of Colby, Green Grove, Hixon, Hoard, Longwood, Mayville, Reseburg, Thorp, and Withee.

(b) That part of the town of Worden comprising U.S. census tract 950300, blocks 1102, 1103, 1104, 1106, 1107, and 1109.

(c) The villages of Curtiss and Withee.

(d) That part of the village of Dorchester located in the county.

(e) That part of the village of Unity located in the county.

(f) The cities of Owen and Thorp.

(g) That part of the city of Abbotsford located in the county.

(h) That part of the city of Colby located in the county.

(3) **LANGLADE COUNTY.** That part of Langlade County consisting of all of the following:

(a) The towns of Ackley, Antigo, Elcho, Neva, Parrish, Peck, Rolling, Summit, Upham, and Vilas.

(b) The city of Antigo.

(4) **ONEIDA COUNTY.** That part of Oneida County consisting of all of the following:

(a) The towns of Cassian, Crescent, Enterprise, Little Rice, Lynne, Monico, Nokomis, Pelican, Pine Lake, Schoepke, and Woodboro.

(b) That part of the town of Newbold comprising U.S. census tract 970600, blocks 3008, 3014, 3015, and 3999; and tract 971500, block 1037.

(c) The city of Rhinelander.

**History:** 2001 a. 46.

**3.18 Eighth congressional district.** All of the following territory constitutes the 8th congressional district:

(1) **WHOLE COUNTIES.** Brown County, Door County, Florence County, Forest County, Kewaunee County, Marinette County, Menominee County, Oconto County, Shawano County, Vilas County, and Waupaca County.

(2) **CALUMET COUNTY.** That part of Calumet County consisting of all of the following:

(a) That part of the town of Harrison comprising U.S. census tract 20301, block 5017; and tract 20302, blocks 1008, 1009, 1010, 1016, and 1031.

(b) That part of the city of Appleton comprising wards 12, 13, 14, 40, 42, 43, 44, and 45.

(3) **LANGLADE COUNTY.** That part of Langlade County consisting of all of the following:

(a) The towns of Ainsworth, Evergreen, Langlade, Norwood, Polar, Price, and Wolf River.

(b) The village of White Lake.

(4) **ONEIDA COUNTY.** That part of Oneida County consisting of all of the following:

(a) The towns of Hazelhurst, Lake Tomahawk, Minocqua, Piehl, Stella, Sugar Camp, Three Lakes, and Woodruff.

(b) That part of the town of Newbold comprising wards 2, 3, and 4 and that part of the town of Newbold comprising U.S. census tract 970600, blocks 2112, 2113, 2116, 2117, 2118, 2991, 2993, 3000, 3001, 3002, 3003, 3004, 3005, 3006, 3007, 3009, 3010, 3011, 3012, 3013, 3023, 3024, 3025, 3026, 3027, 3028, 3029, 3030, 3031, 3032, 3033, 3034, 3035, 3036, 3037, 3994, 3995, 3996, 3997, 4002, 4003, 4004, 4005, 4006, 4007, 4008, 4013, 4025, 4048, 4049, 4050, 4051, and 4999.

(5) **OUTAGAMIE COUNTY.** That part of Outagamie County consisting of all of the following:

(a) The towns of Black Creek, Bovina, Center, Cicero, Dale, Deer Creek, Ellington, Freedom, Grand Chute, Greenville, Hortonia, Kaukauna, Liberty, Maine, Maple Creek, Oneida, Osborn, Seymour, and Vandenbroek.

(b) That part of the town of Buchanan comprising U.S. census tract 10601, blocks 2011, 2023, and 2024; tract 11600, block 3013; tract 12000, blocks 1025, 1026, 1027, 1029, 2000, 2002, 2003, 2004, 2005, 2006, 2007, 2027, 2028, 2029, 2032, 2033, 2035, 2041, 2045, and 2046; tract 12100, blocks 3001, 3002, 3013, 3034, 3035, 3039, 3040, 3044, 3045, 3046, 4019, 4020, 4032, 4033, 4041, and 4042; and tract 13300, blocks 1072, 1073, 1074, 1075, 1076, 1077, 1078, 1079, 1080, 1081, 1082, 1083, 1084, 1086, 1087, 1088, 1092, 1093, 1094, 1095, 1096, 1097, 1098, 1099, 1100, 1101, 1995, 1996, and 1998.

(c) The villages of Bear Creek, Black Creek, Combined Locks, Hortonville, Little Chute, Nichols, and Shiocton.

(d) That part of the village of Howard located in the county.

(e) The cities of Kaukauna and Seymour.

(f) That part of the city of Appleton located in the county.

(g) That part of the city of New London located in the county.

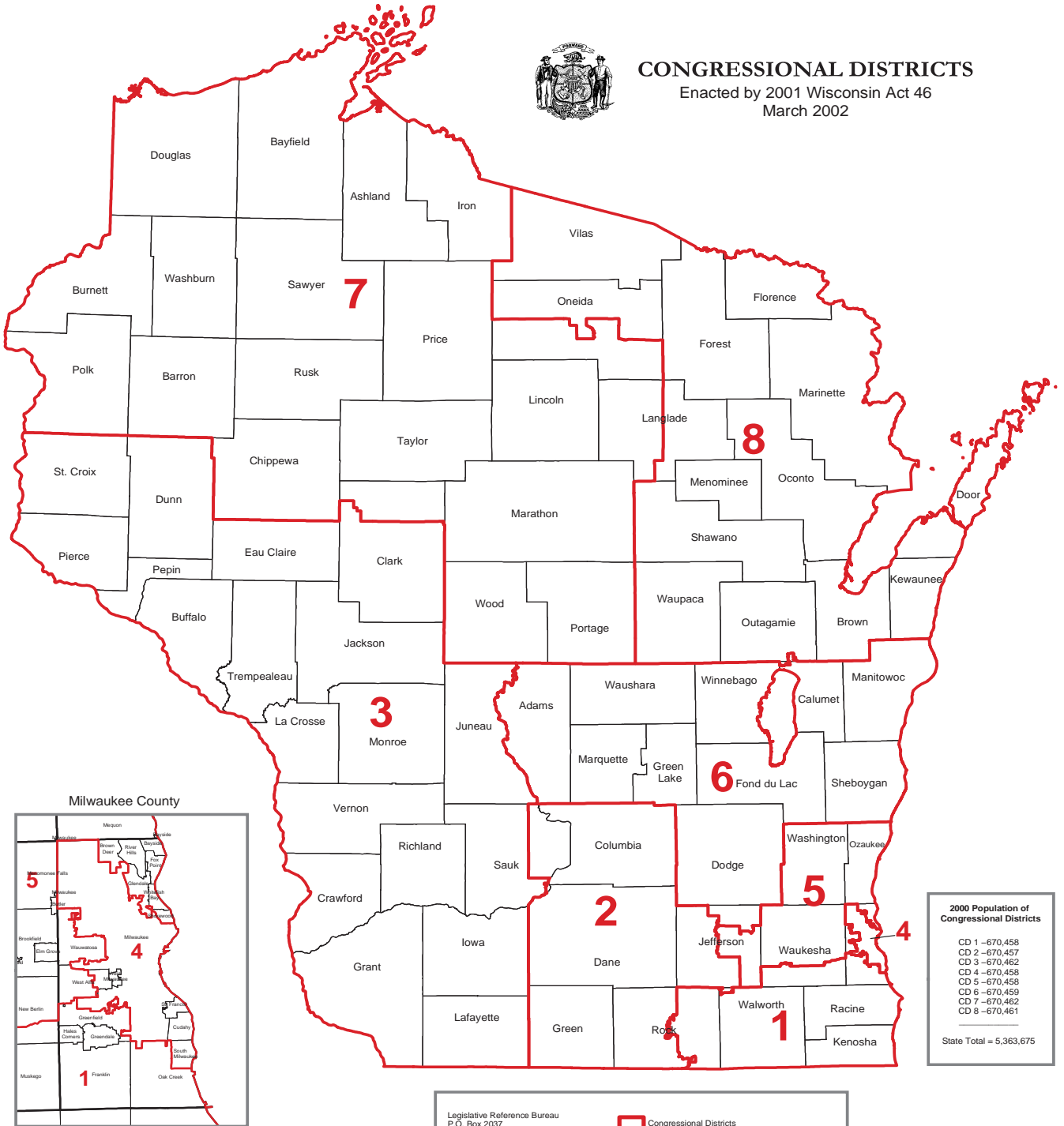
**History:** 2001 a. 46

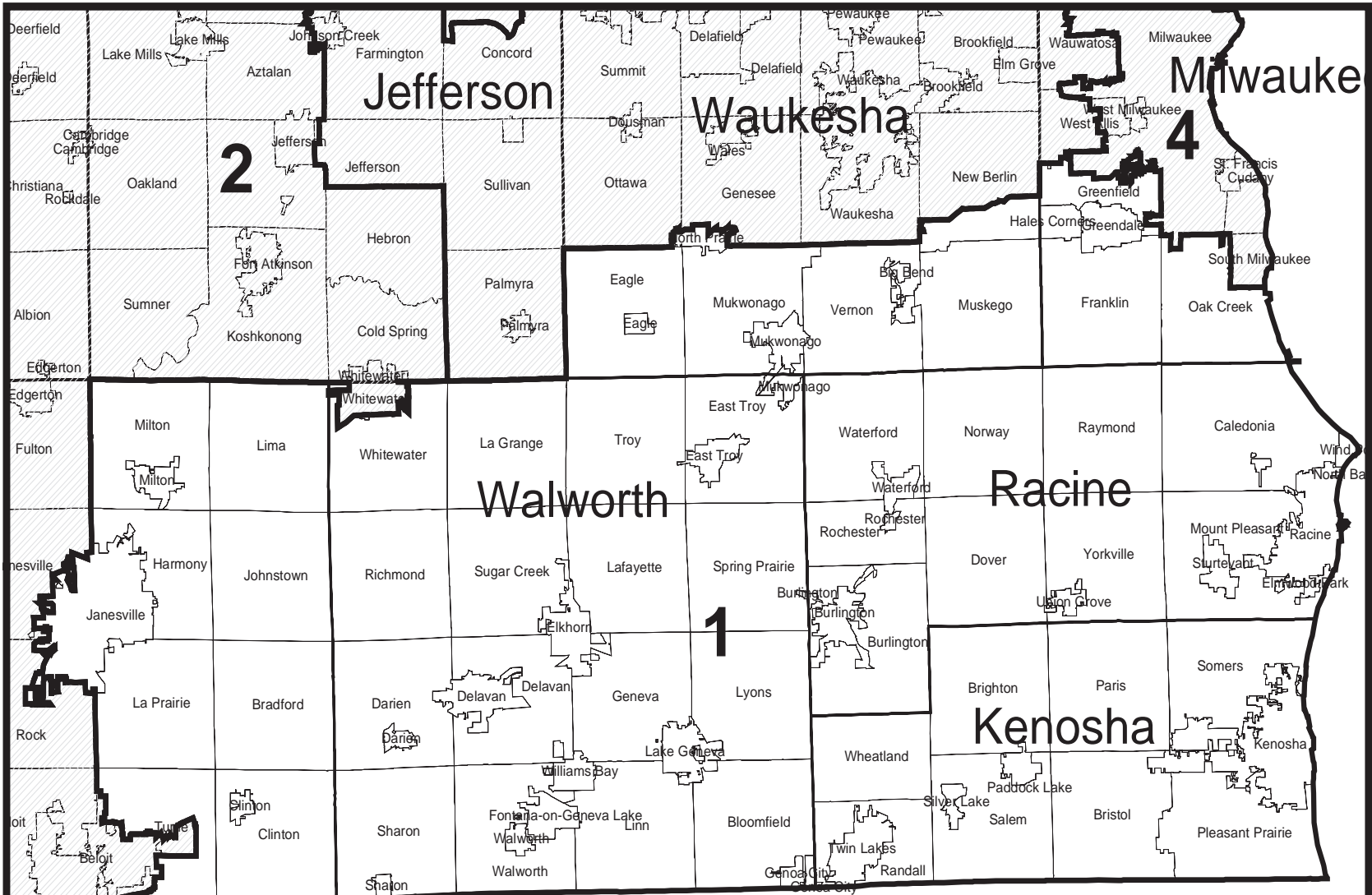
**NOTE:** See district maps and detail maps at the end of this chapter.



CONGRESSIONAL DISTRICTS

Enacted by 2001 Wisconsin Act 46  
March 2002




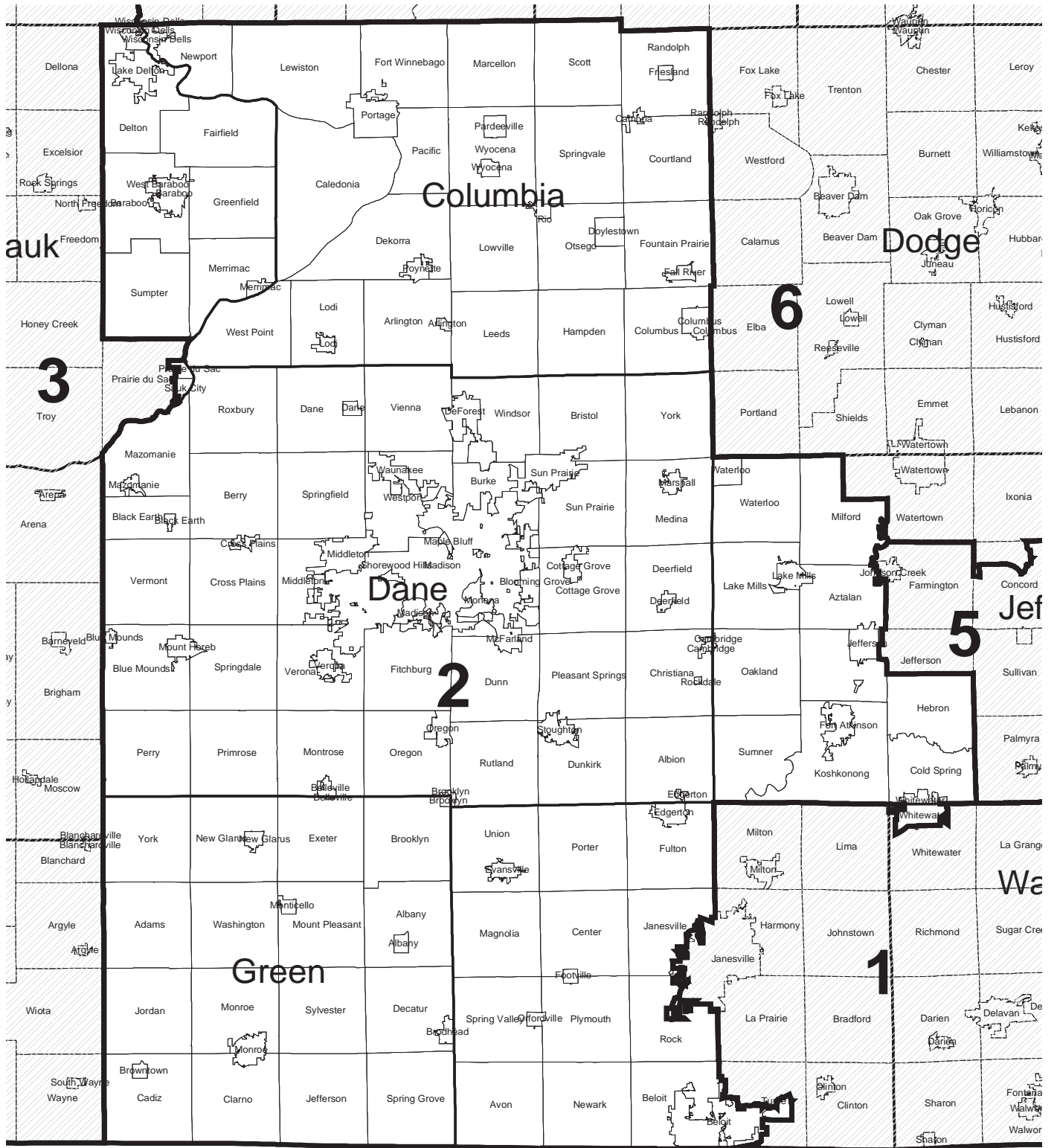


CONGRESSIONAL DISTRICT 1  
2001 WISCONSIN ACT 46


Counties  
 Muds

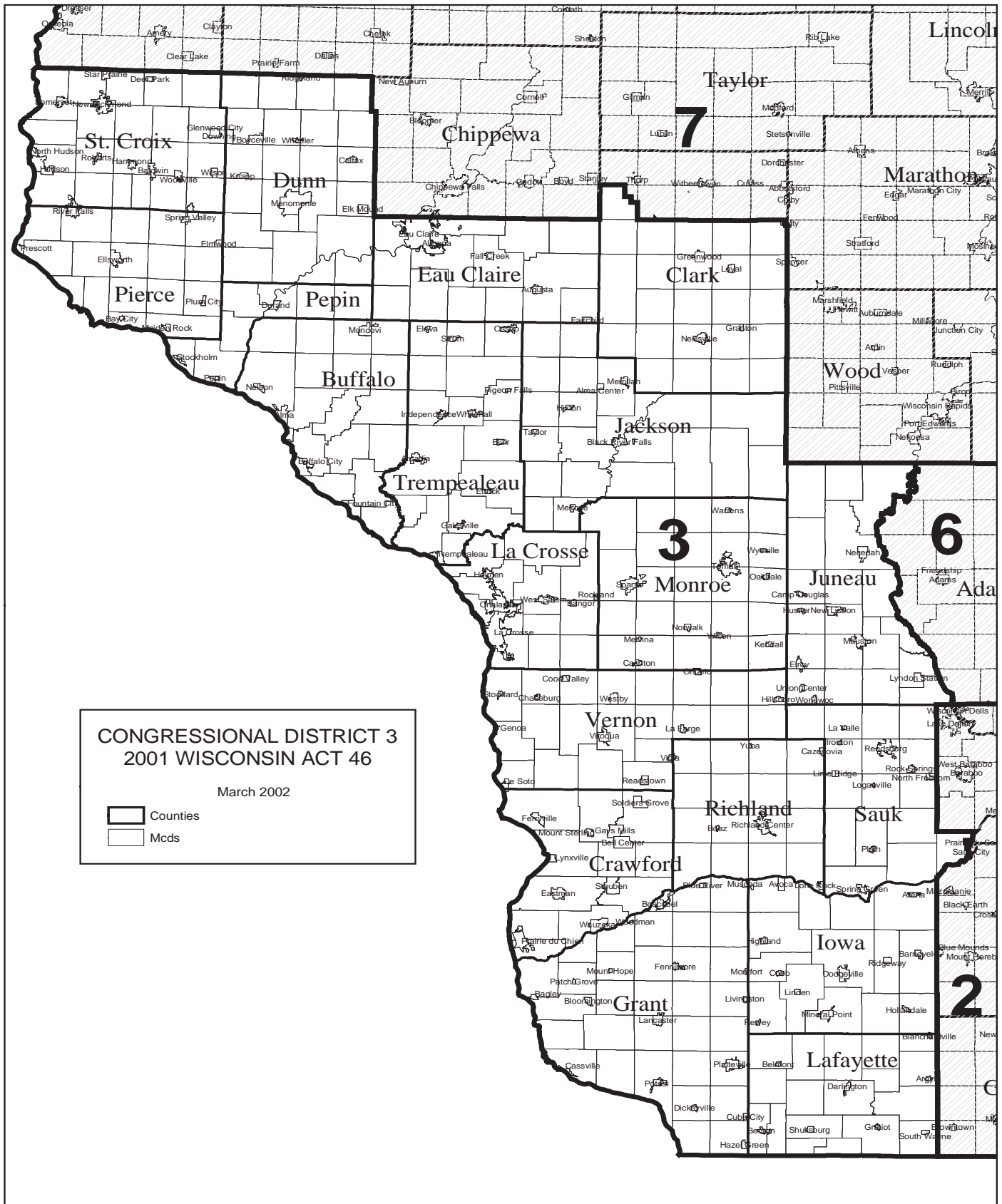
March 2002





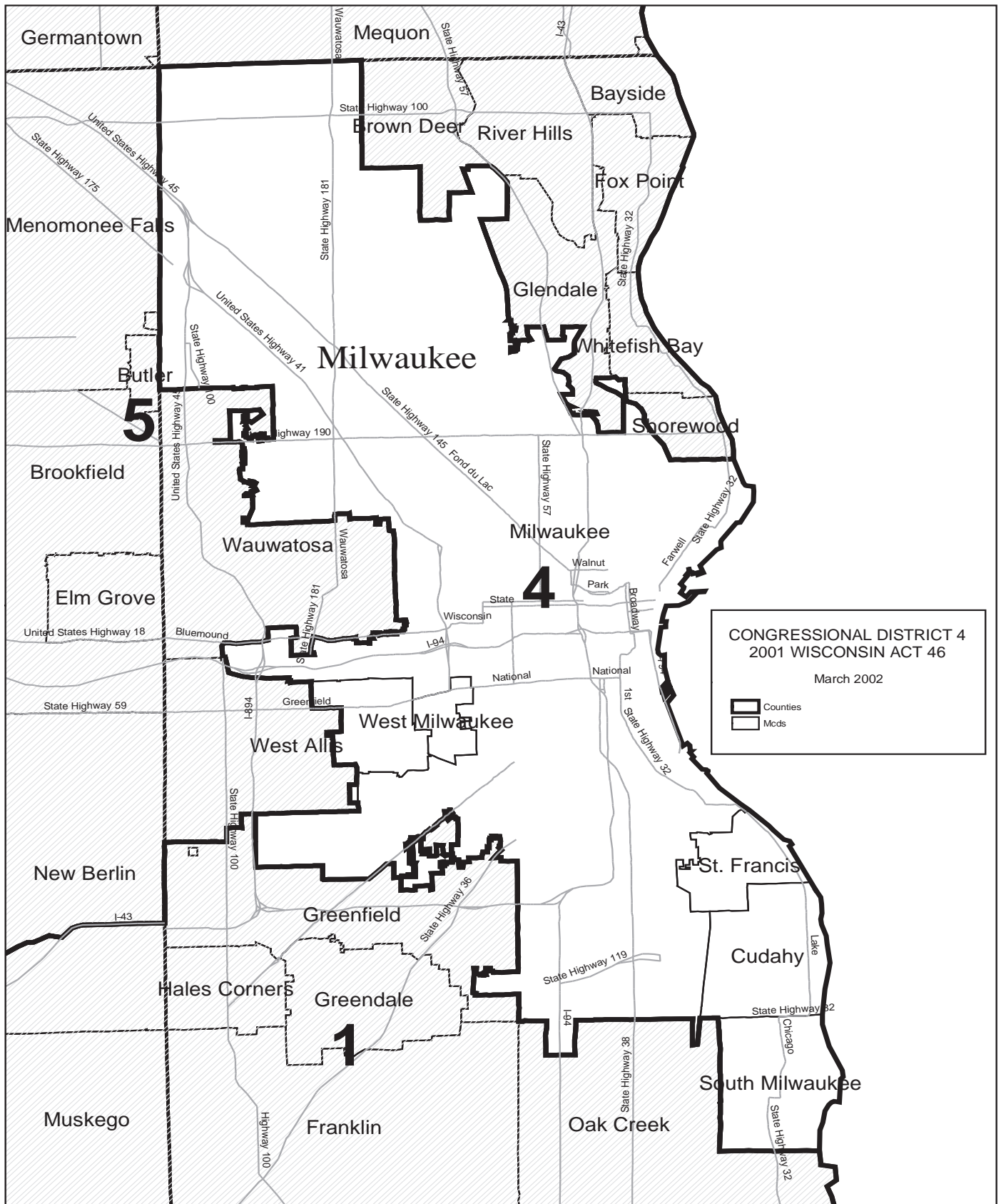
CONGRESSIONAL DISTRICT 2  
 2001 WISCONSIN ACT 46  
 March 2002


 Counties  
 Mads

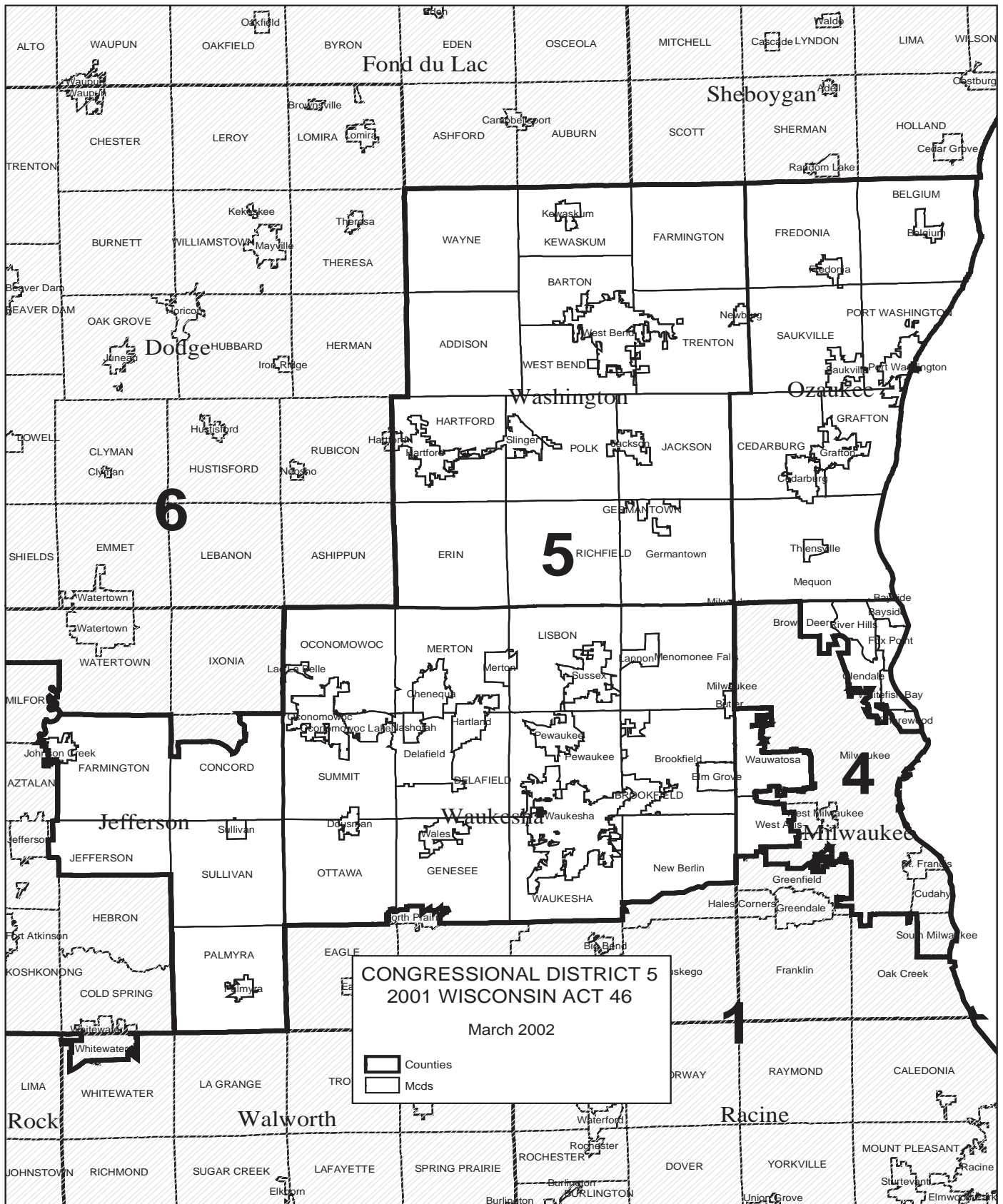


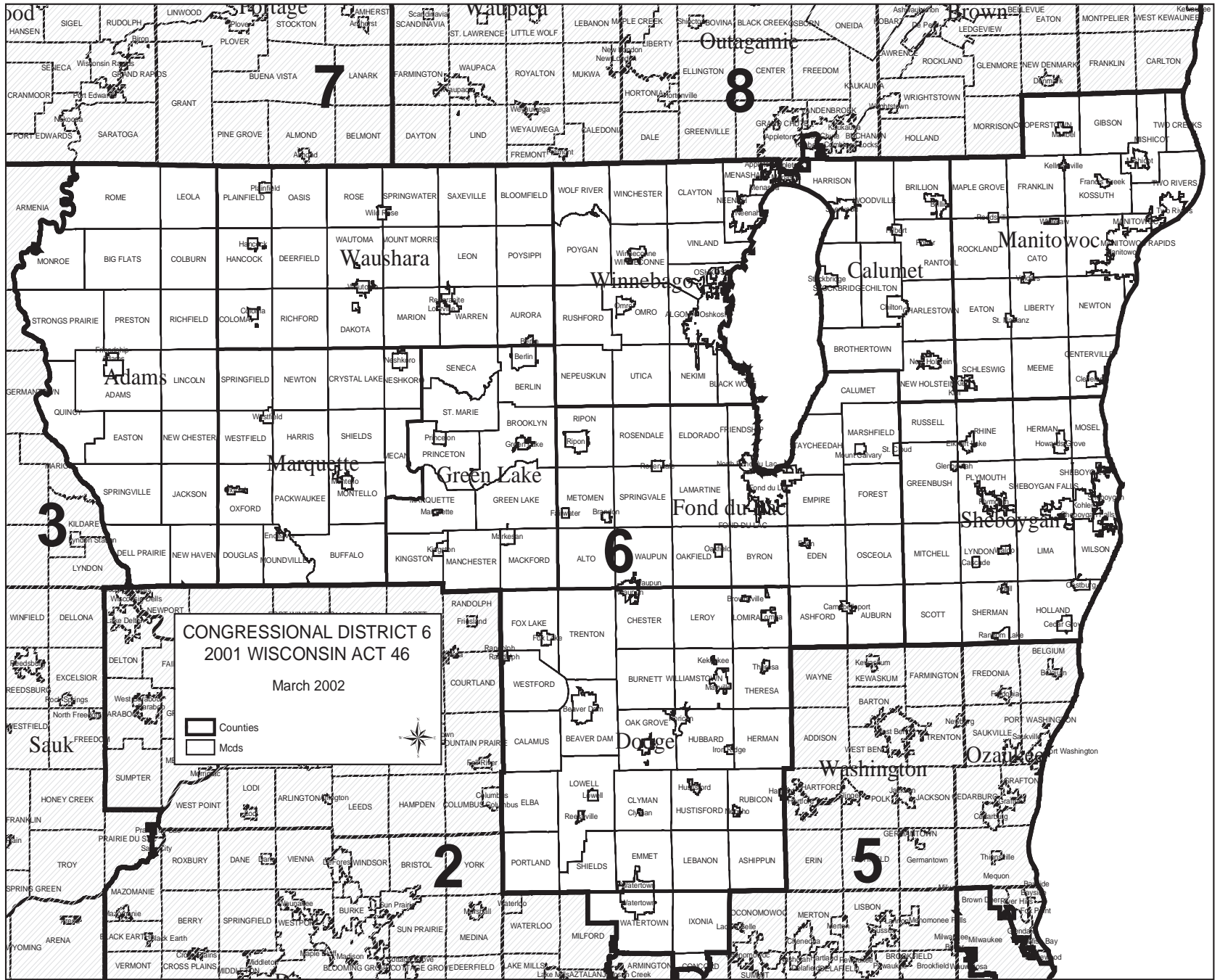
CONGRESSIONAL DISTRICT 3  
 2001 WISCONSIN ACT 46  
 March 2002

Counties  
 Mcds





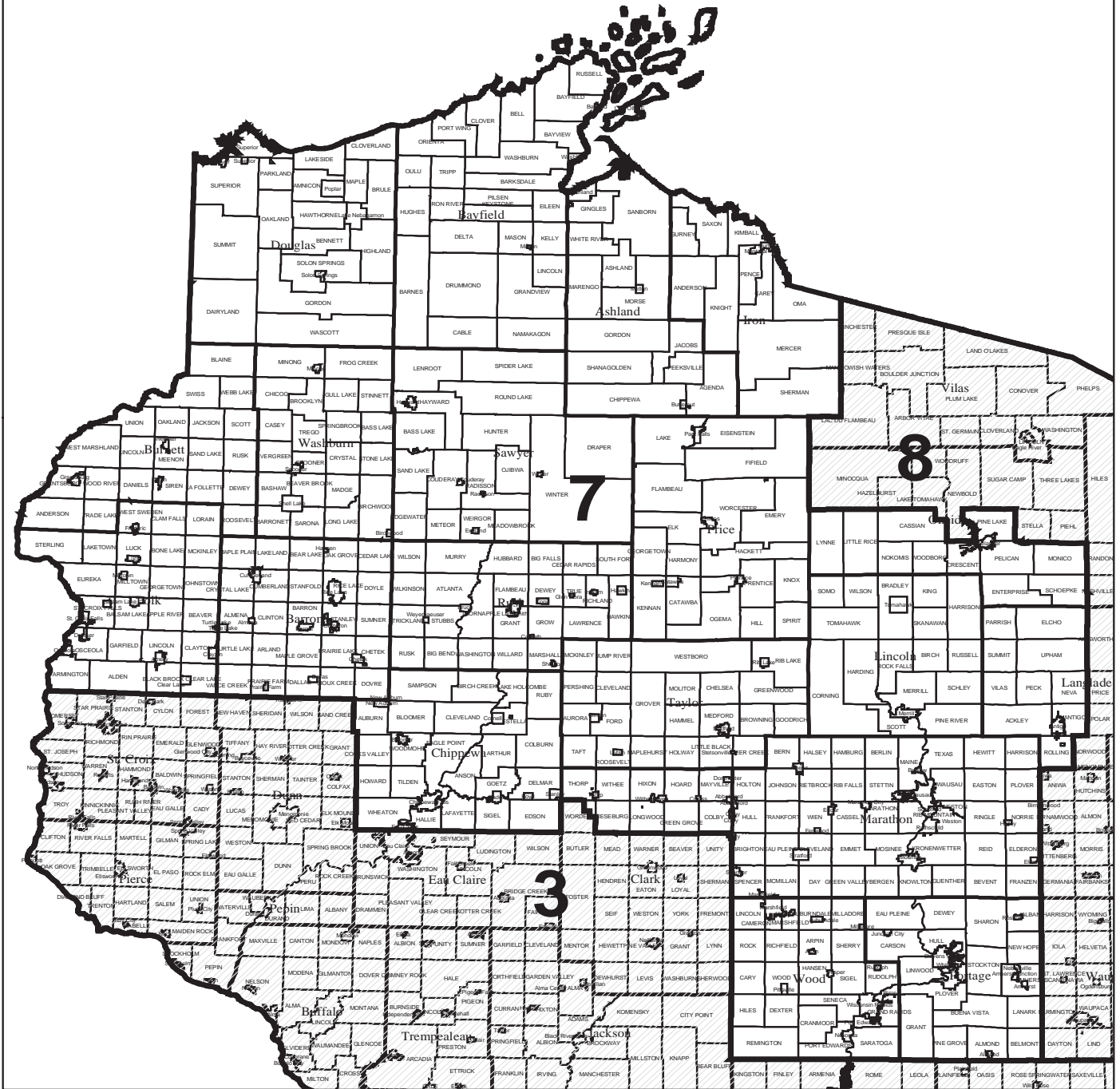




CONGRESSIONAL DISTRICT 7  
2001 WISCONSIN ACT 46

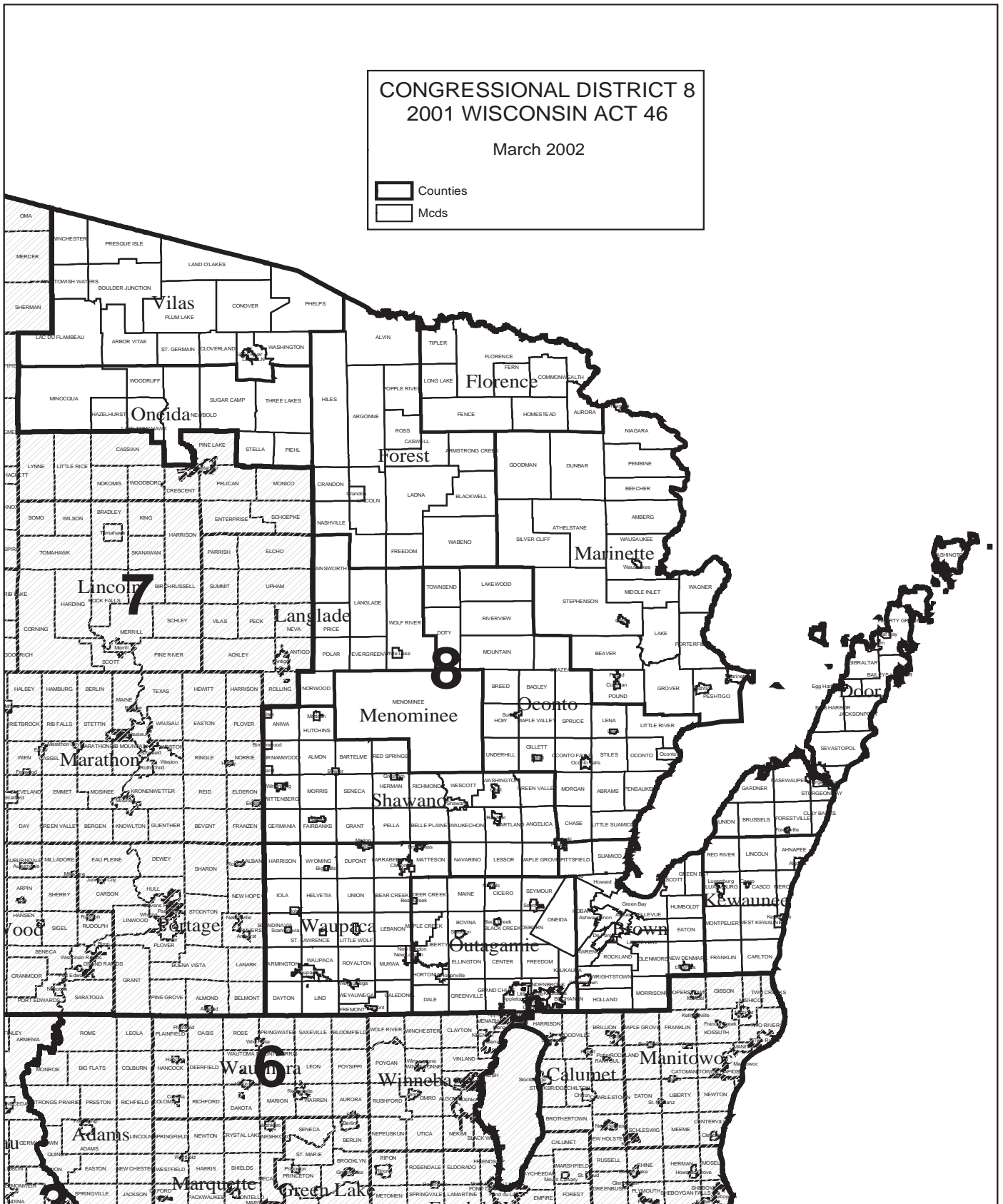
March 2002

-  Counties
-  Mcds

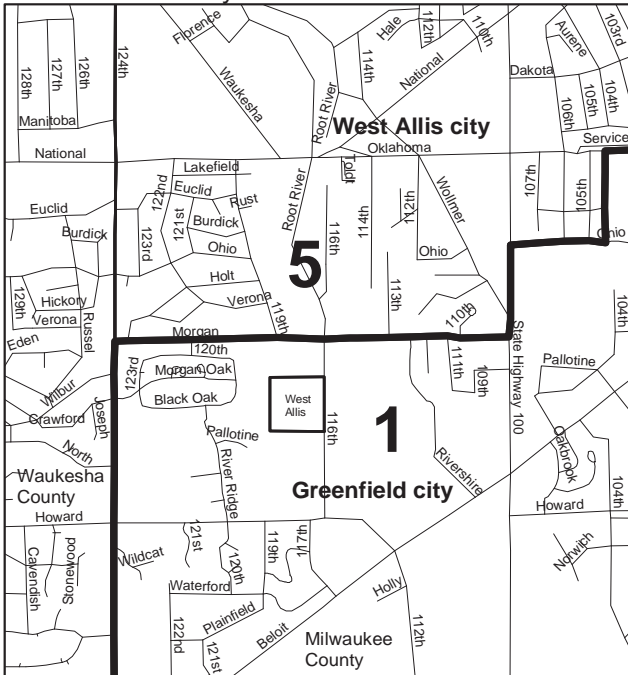


CONGRESSIONAL DISTRICT 8  
 2001 WISCONSIN ACT 46  
 March 2002

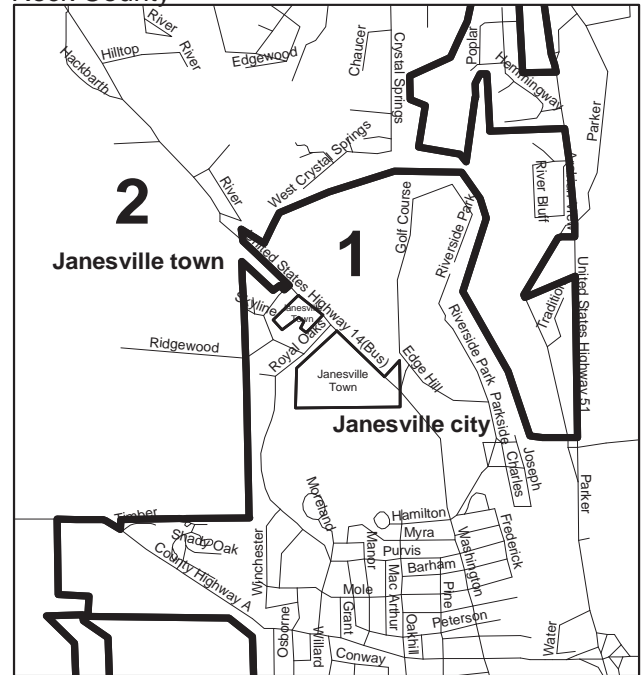
Counties  
 Mcds



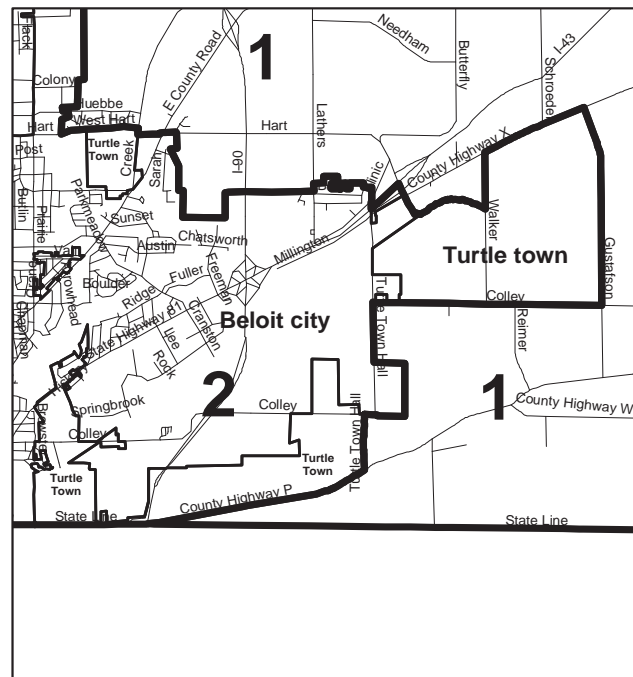
Detail Map  
City of West Allis  
Milwaukee County



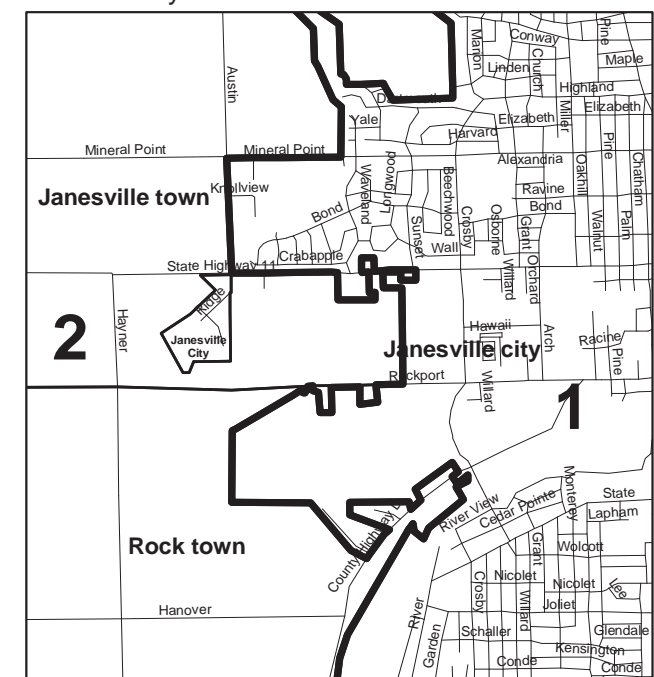
Detail Map  
Town of Janesville  
Rock County



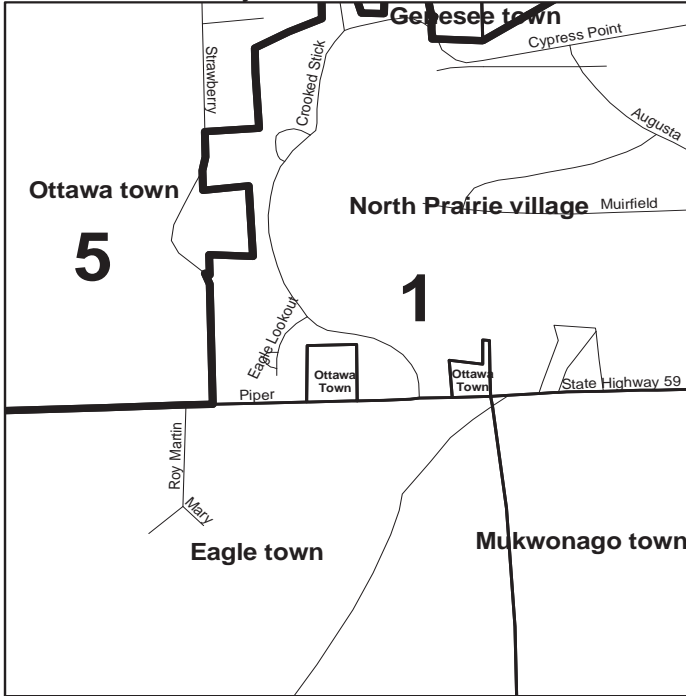
Detail Map  
Town of Turtle  
Rock County



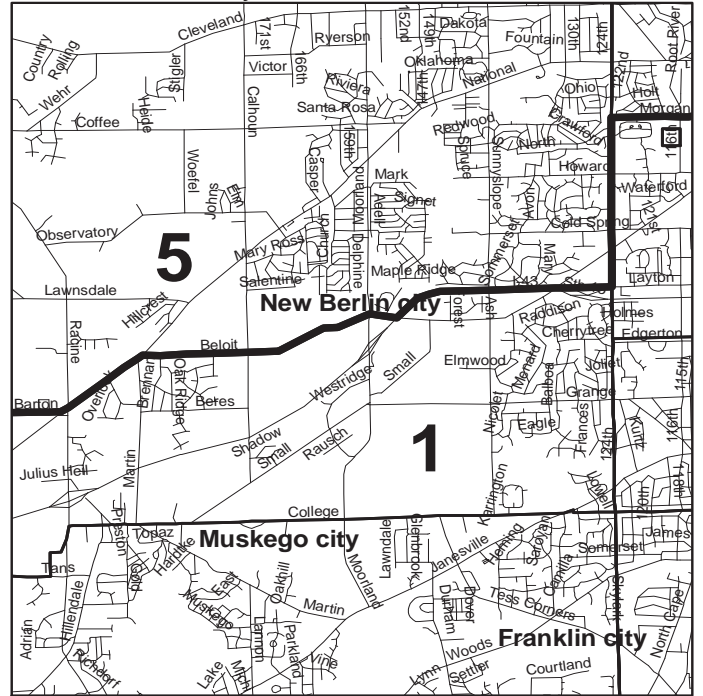
Detail Map  
City of Janesville  
Rock County



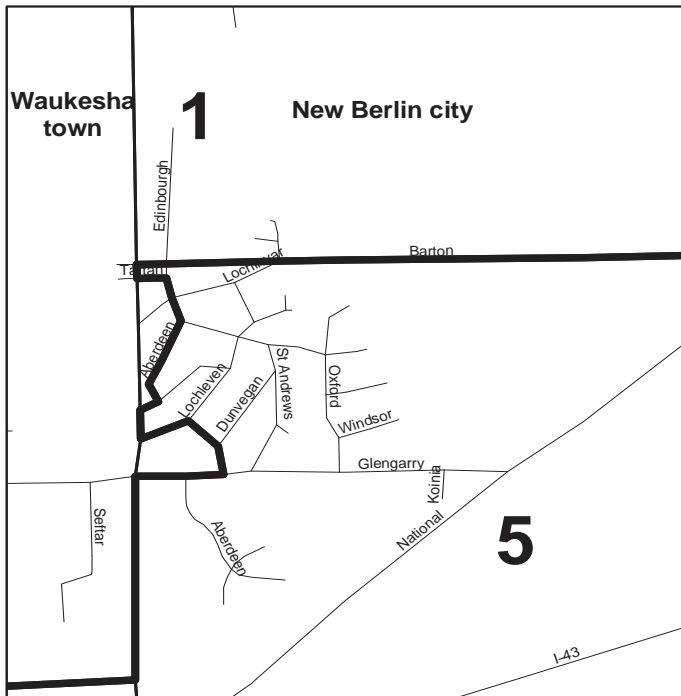
Detail Map  
Town of Ottawa  
Waukesha County



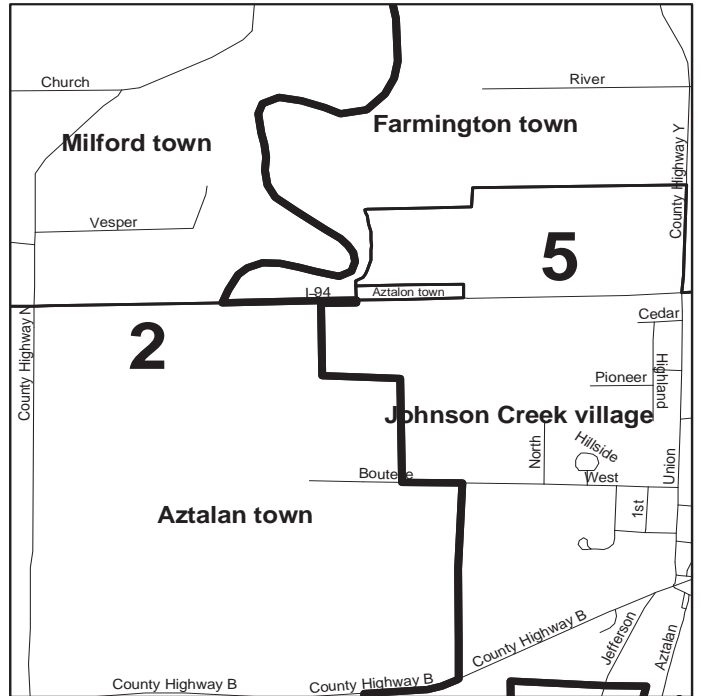
Detail Map  
City of New Berlin (Eastern)  
Waukesha County



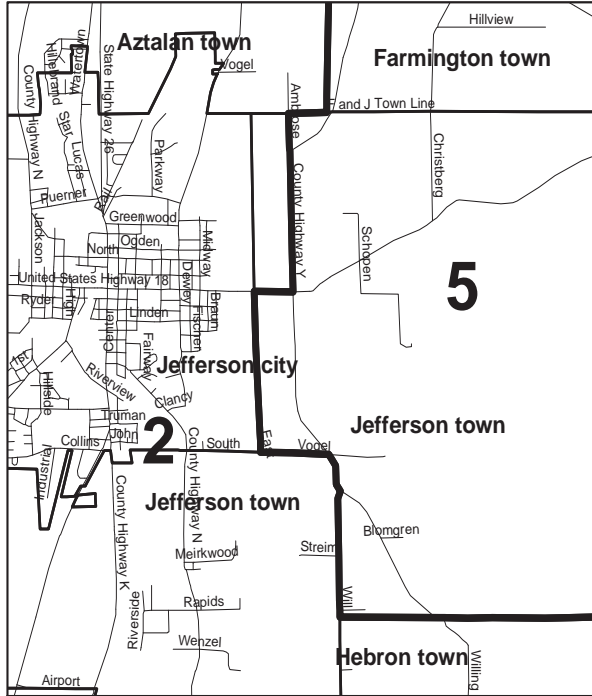
Detail Map  
City of New Berlin (Western)  
Waukesha County



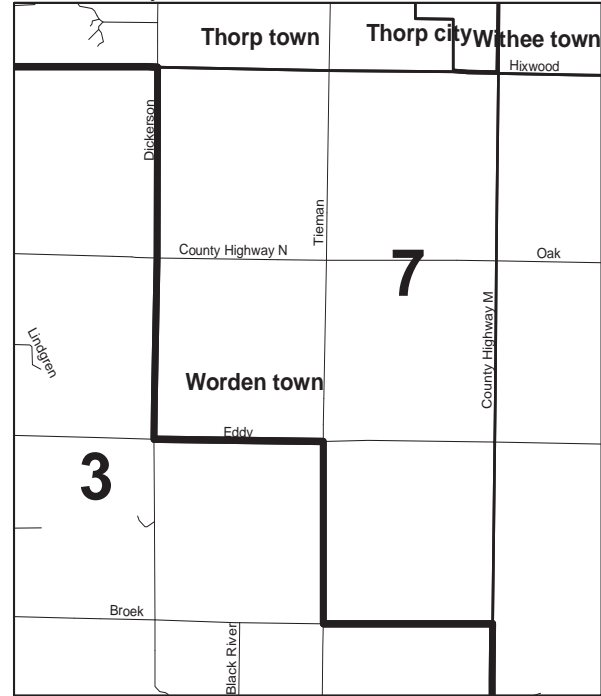
Detail Map  
Town of Aztalan  
Jefferson County



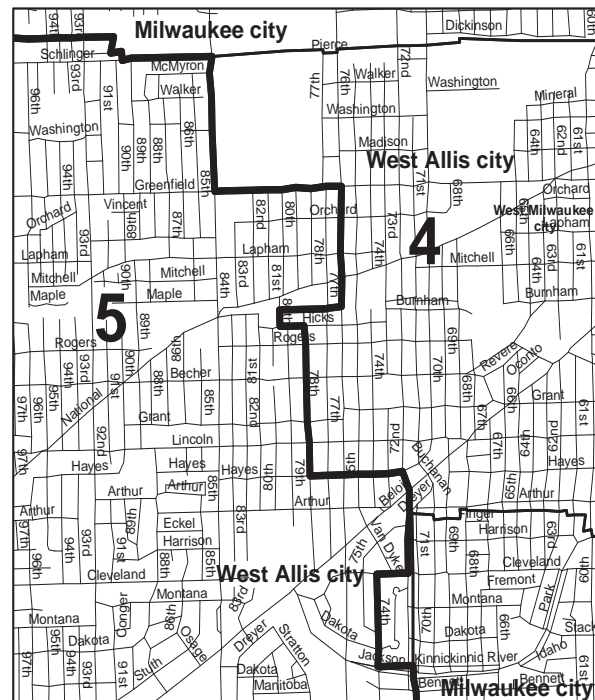
Detail Map  
Town of Jefferson  
Jefferson County



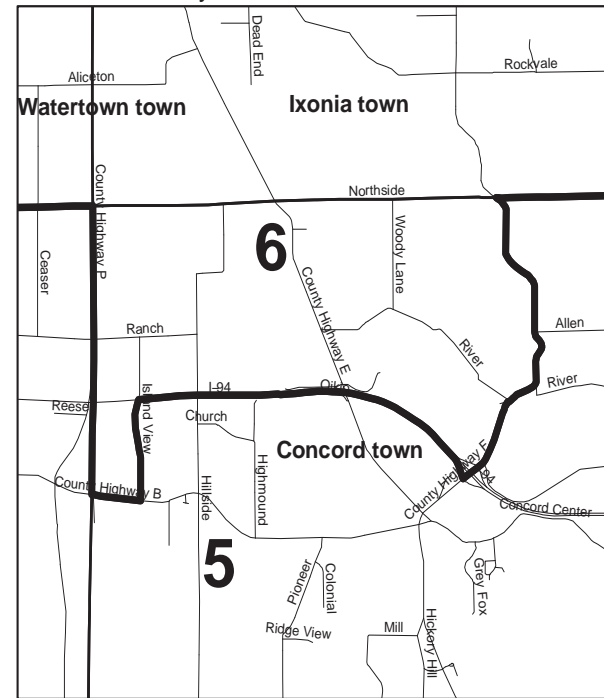
Detail Map  
Town of Worden  
Clark County



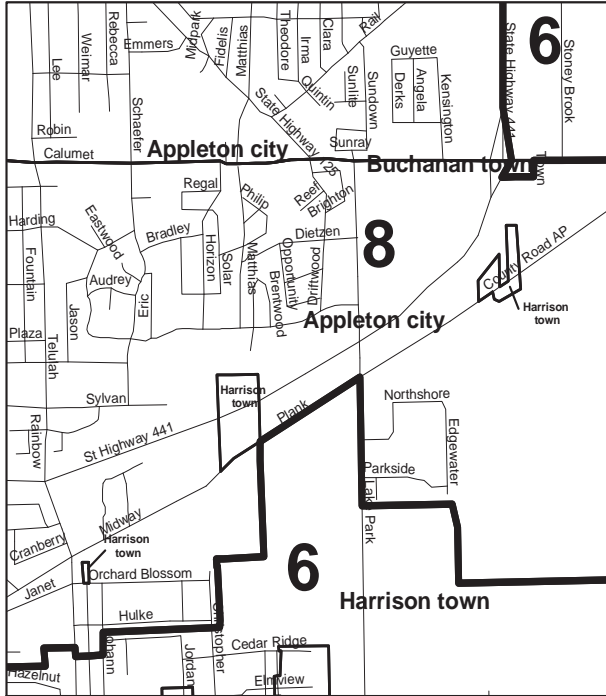
Detail Map  
City of West Allis  
Milwaukee County



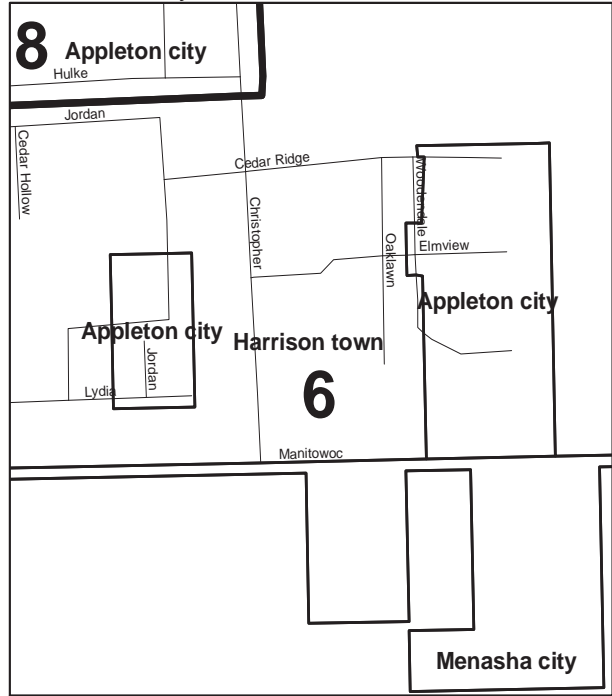
Detail Map  
Town of Concord  
Jefferson County



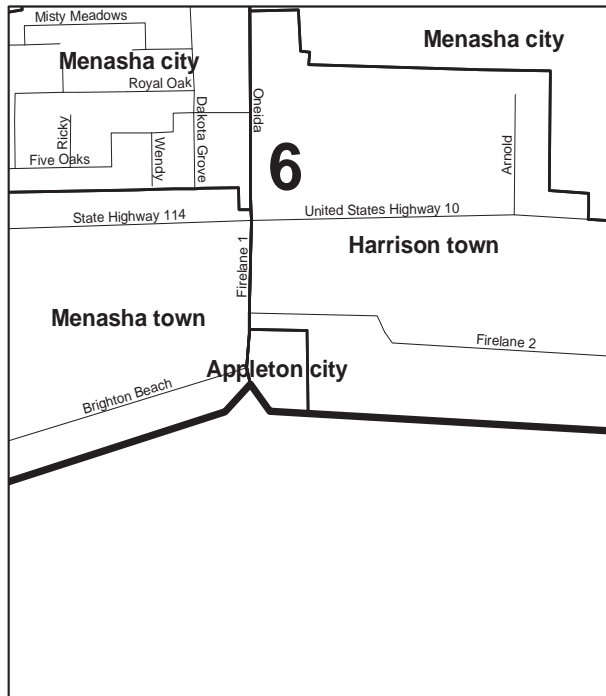
Detail Map  
Town of Harrison  
Calumet County



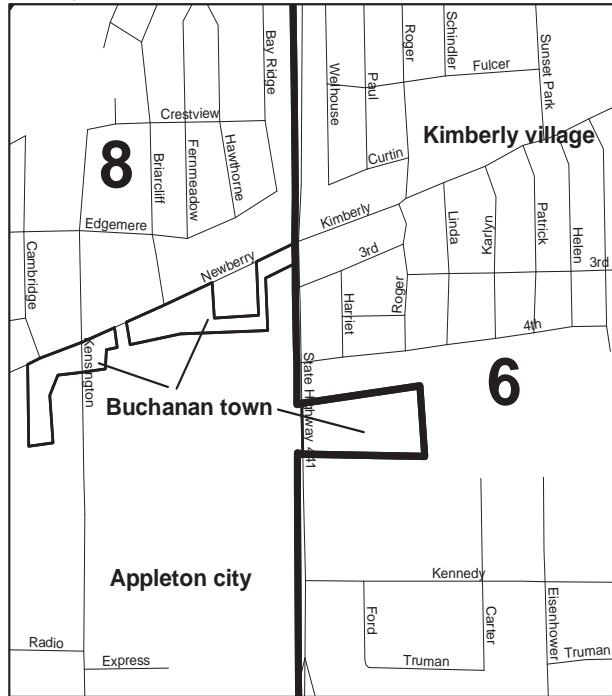
Detail Map  
City of Appleton  
Calumet County



Detail Map  
City of Appleton  
Calumet County

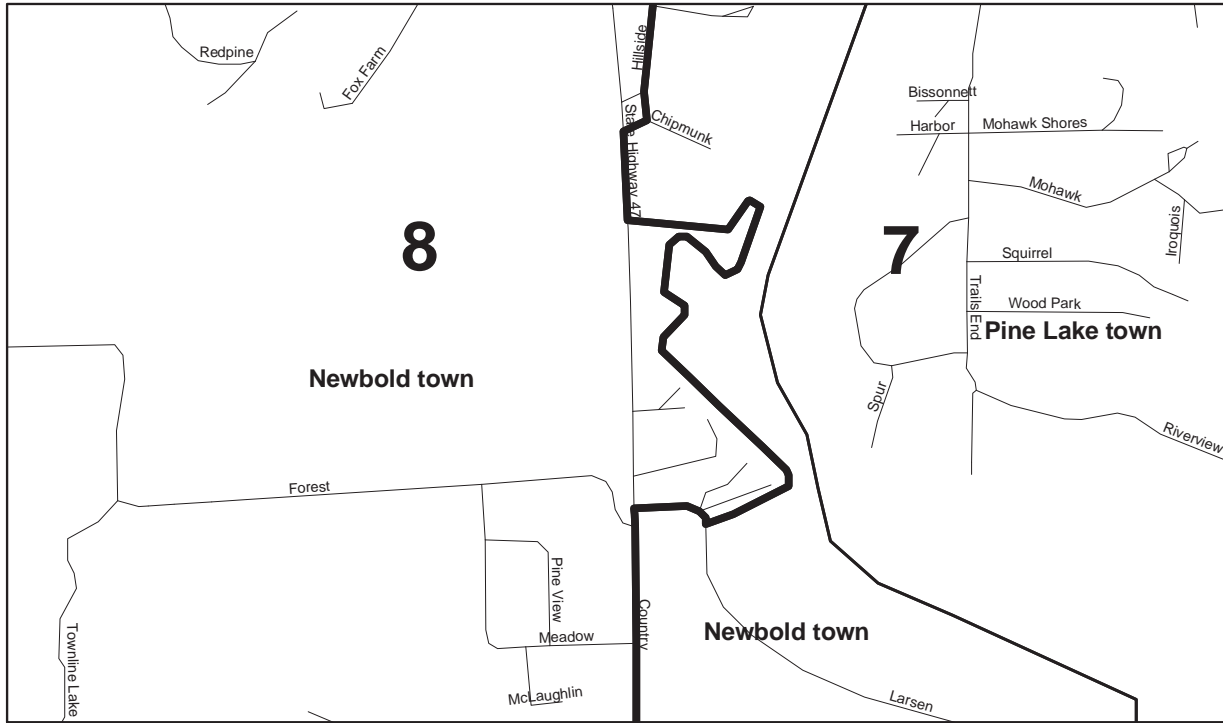


Detail Map  
Town of Buchanan  
Outagamie County





Detail Map  
Town of Newbold  
Oneida County



Detail Map  
Town of Buchanan  
Outagamie County

