

## CHAPTER 3

## CONGRESSIONAL DISTRICTS

3.001	Nine congressional districts.	3.04	Fourth congressional district.
3.002	Description of territory.	3.05	Fifth congressional district.
3.003	Territory omitted from congressional redistricting.	3.06	Sixth congressional district.
3.01	First congressional district.	3.07	Seventh congressional district.
3.02	Second congressional district.	3.08	Eighth congressional district.
3.03	Third congressional district.	3.09	Ninth congressional district.

**3.001 Nine congressional districts.** Based on the certified official results of the 1990 census of population (statewide total: 4,891,769) and the allocation thereunder of congressional representation to this state, the state is divided into 9 congressional districts as nearly equal in population as practicable. Each congressional district, containing approximately 543,530 persons, shall be entitled to elect one representative in the congress of the United States.

History: 1981 c. 154; 1991 a. 256.

**3.002 Description of territory.** In this chapter:

(1) "Ward" has the meaning given in s. 4.002.

(2) Wherever territory is described by geographic boundaries, such boundaries follow the conventions set forth in s. 4.003.

History: 1981 c. 154; 1983 a. 29; 1991 a. 256.

**3.003 Territory omitted from congressional redistricting.** In case any town, village or ward in existence on the effective date of a congressional redistricting act has not been included in any congressional district, such town, village or ward shall be a part of the congressional district by which it is surrounded or, if it falls on the boundary between 2 or more districts, of the adjacent congressional district having the lowest population according to the federal census upon which the redistricting act is based.

History: 1981 c. 154.

**3.01 First congressional district.** The following territory shall constitute the 1st congressional district:

(1) **WHOLE COUNTIES.** The counties of Kenosha, Racine, Rock and Walworth.

(2) **GREEN COUNTY.** That part of the county of Green consisting of: a) the towns of Albany, Brooklyn, Decatur, Exeter, Jefferson, Spring Grove and Sylvester; b) that part of the town of Mount Pleasant comprising ward 1; c) the villages of Albany and Monticello; d) that part of the village of Brooklyn located in the county; and e) the city of Brodhead.

(3) **JEFFERSON COUNTY.** That part of the county of Jefferson consisting of: a) that part of the town of Koshkonong comprising ward 1; b) that part of the town of Palmyra comprising ward 2; and c) that part of the city of Whitewater located in the county.

(4) **WAUKESHA COUNTY.** That part of the county of Waukesha consisting of: a) that part of the town of Mukwonago comprising wards 1, 2, 3, 6, 7 and 8; b) that part of the town of Vernon comprising wards 2 and 4; and c) the village of Mukwonago.

History: 1981 c. 154; 1991 a. 256.

**3.02 Second congressional district.** The following territory shall constitute the 2nd congressional district:

(1) **WHOLE COUNTIES.** The counties of Columbia, Dane, Iowa, Lafayette, Richland and Sauk.

(2) **DODGE COUNTY.** That part of the county of Dodge consisting of: a) the towns of Elba, Fox Lake, Portland, Shields, Trenton and Westford; b) that part of the town of Calamus comprising ward 1; c) that part of the village of Randolph located in the county; d) the city of Fox Lake; and e) that part of the city of Columbus located in the county.

(3) **GREEN COUNTY.** That part of the county of Green consisting of: a) the towns of Adams, Cadiz, Clarno, Jordan, Monroe, New Glarus, Washington and York; b) that part of the town of Mount Pleasant comprising ward 2; c) the villages of Browntown and New Glarus; d) that part of the village of Belleville located in the county; and e) the city of Monroe.

(4) **JEFFERSON COUNTY.** That part of the county of Jefferson consisting of that part of the city of Waterloo comprising wards 1, 2 and 3.

History: 1981 c. 154; 1991 a. 256.

**3.03 Third congressional district.** The following territory shall constitute the 3rd congressional district:

(1) **WHOLE COUNTIES.** The counties of Barron, Buffalo, Crawford, Dunn, Grant, Jackson, La Crosse, Pepin, Pierce, St. Croix, Trempealeau and Vernon.

(2) **CHIPPEWA COUNTY.** That part of the county of Chippewa consisting of the town of Edson.

(3) **CLARK COUNTY.** That part of the county of Clark consisting of: a) the towns of Beaver, Butler, Dewhurst, Eaton, Foster, Fremont, Grant, Hendren, Hewett, Levis, Loyal, Lynn, Mead, Mentor, Pine Valley, Seif, Sherman, Sherwood, Unity, Warner, Washburn, Weston and York; b) the village of Granton; and c) the cities of Greenwood, Loyal and Neillsville.

(4) **EAU CLAIRE COUNTY.** That part of the county of Eau Claire consisting of: a) the towns of Bridge Creek, Brunswick, Clear Creek, Drammen, Fairchild, Lincoln, Otter Creek, Pleasant Valley, Seymour, Union, Washington and Wilson; b) the villages of Fairchild and Fall Creek; c) the cities of Altoona and Augusta; and d) that part of the city of Eau Claire located in the county.

(5) **MONROE COUNTY.** That part of the county of Monroe consisting of: a) the towns of Leon, Little Falls, Portland and Sparta; and b) the city of Sparta.

(6) **POLK COUNTY.** That part of the county of Polk consisting of: a) the towns of Alden, Black Brook, Clayton, Clear Lake, Farmington, Garfield, Lincoln and Osceola; b) the villages of Clayton, Clear Lake, Dresser and Osceola; and c) the city of Amery.

History: 1981 c. 154; 1991 a. 256.

**3.04 Fourth congressional district.** The following territory shall constitute the 4th congressional district:

(1) **MILWAUKEE COUNTY.** That part of the county of Milwaukee consisting of: a) the villages of Greendale, Hales Corners and West Milwaukee; b) the cities of Cudahy, Franklin, Greenfield, Oak Creek, St. Francis, South Milwau-

kee and West Allis; and c) that part of [the] city of Milwaukee south of a line commencing where the East-West freeway (highway I 94) intersects the western city limits; thence easterly on highway I 94, downriver along the Menomonee river, upriver along the Milwaukee river, east on E. Juneau avenue, south on N. Edison street, east on E. Highland avenue, southerly on N. Water street, east on E. Kilbourn street, south on N. Broadway, east on E. Wisconsin avenue, north on N. Jefferson street, east on E. Mason street, north on N. Jackson street, west on E. State street, north on N. Broadway, east on E. Knapp street, north on N. Jefferson street, easterly on E. Ogden avenue, south on N. Van Buren street, east on E. Juneau avenue, south on N. Marshall, and east on E. Mason street and E. Mason street extended to Lake Michigan.

(2) **WAUKESHA COUNTY.** That part of the county of Waukesha consisting of: a) the town of Waukesha; b) that part of the town of Mukwonago comprising wards 4 and 5; c) that part of the town of Pewaukee comprising wards 4, 5, 6, 7 and 8; d) that part of the town of Vernon comprising wards 1, 3, 5, 6, 7, 8, 9 and 10; e) the village of Big Bend; and f) the cities of Muskego, New Berlin and Waukesha.

History: 1981 c. 154; 1983 a. 192 s. 303 (5); 1991 a. 256.

**3.05 Fifth congressional district.** The following territory in the county of Milwaukee shall constitute the 5th congressional district: a) the villages of Brown Deer, Fox Point, River Hills, Shorewood and Whitefish Bay; b) that part of the village of Bayside located in the county; c) the cities of Glendale and Wauwatosa; and d) that part of [the] city of Milwaukee north of a line commencing where the East-West freeway (highway I 94) intersects the western city limits; thence easterly on highway I 94, downriver along the Menomonee river, upriver along the Milwaukee river, east on E. Juneau avenue, south on N. Edison street, east on E. Highland avenue, southerly on N. Water street, east on E. Kilbourn street, south on N. Broadway, east on E. Wisconsin avenue, north on N. Jefferson street, east on E. Mason street, north on N. Jackson street, west on E. State street, north on N. Broadway, east on E. Knapp street, north on N. Jefferson street, easterly on E. Ogden avenue, south on N. Van Buren street, east on E. Juneau avenue, south on N. Marshall, and east on E. Mason street and E. Mason street extended to Lake Michigan.

History: 1981 c. 154; 1991 a. 256.

**3.06 Sixth congressional district.** The following territory shall constitute the 6th congressional district:

(1) **WHOLE COUNTIES.** The counties of Adams, Green Lake, Juneau, Marquette, Waupaca, Waushara and Winnebago.

(2) **BROWN COUNTY.** That part of the county of Brown consisting of: a) the town of Holland; and b) that part of the town of Wrightstown comprising ward 3.

(3) **CALUMET COUNTY.** That part of the county of Calumet consisting of: a) the towns of Brillion, Brothertown, Charles-town, Chilton, Harrison, New Holstein, Rantoul, Stockbridge and Woodville; b) the villages of Hilbert, Potter, Sherwood and Stockbridge; c) the cities of Brillion, Chilton and New Holstein; d) that part of the city of Kiel located in the county; e) that part of the city of Menasha located in the county; and f) that part of the city of Appleton comprising wards 10, 11, 35, 37 and 41.

(4) **FOND DU LAC COUNTY.** That part of the county of Fond du Lac consisting of: a) the towns of Alto, Auburn, Byron, Calumet, Eden, Eldorado, Empire, Fond du Lac, Forest, Friendship, Lamartine, Marshfield, Metomen, Oakfield, Osceola, Ripon, Rosendale, Springvale, Taycheedah and Waupun; b) that part of the town of Ashford comprising

ward 1; c) the villages of Brandon, Campbellsport, Eden, Fairwater, Mount Calvary, North Fond du Lac, Oakfield, Rosendale and St. Cloud; d) that part of the village of Kewaskum located in the county; e) the cities of Fond du Lac and Ripon; and f) that part of the city of Waupun located in the county.

(5) **MANITOWOC COUNTY.** That part of the county of Manitowoc consisting of: a) the towns of Cato, Centerville, Eaton, Franklin, Gibson, Kossuth, Liberty, Manitowoc, Manitowoc Rapids, Maple Grove, Meeme, Mishicot, Newton, Rockland, Schleswig, Two Creeks and Two Rivers; b) that part of the town of Cooperstown comprising ward 2; c) the villages of Cleveland, Francis Creek, Kellnersville, Maribel, Mishicot, Reedsville, St. Nazianz, Valders and Whitelaw; d) the cities of Manitowoc and Two Rivers; and e) that part of the city of Kiel located in the county.

(6) **MONROE COUNTY.** That part of the county of Monroe consisting of: a) the towns of Adrian, Angelo, Byron, Clifton, Glendale, Grant, Greenfield, Jefferson, Lafayette, La Grange, Lincoln, New Lyme, Oakdale, Ridgeville, Scott, Sheldon, Tomah, Wellington, Wells and Wilton; b) the villages of Cashton, Kendall, Melvina, Norwalk, Oakdale, Warrens, Wilton and Wyeville; and c) the city of Tomah.

(7) **OUTAGAMIE COUNTY.** That part of the county of Outagamie consisting of: a) the town of Buchanan; and b) the villages of Combined Locks, Kimberly and Little Chute.

(8) **SHEBOYGAN COUNTY.** That part of the county of Sheboygan consisting of: a) the towns of Greenbush, Lima, Lyndon, Mitchell, Plymouth, Rhine, Russell and Sheboygan Falls; b) that part of the town of Scott comprising ward 2; c) the villages of Cascade, Elkhart Lake, Glenbeulah and Waldo; and d) the city of Plymouth.

History: 1981 c. 154, 155; 1991 a. 256.

**3.07 Seventh congressional district.** The following territory shall constitute the 7th congressional district:

(1) **WHOLE COUNTIES.** The counties of Ashland, Bayfield, Burnett, Douglas, Iron, Lincoln, Marathon, Portage, Price, Rusk, Sawyer, Taylor, Washburn and Wood.

(2) **CHIPPEWA COUNTY.** That part of the county of Chippewa consisting of: a) the towns of Anson, Arthur, Auburn, Birch Creek, Bloomer, Cleveland, Colburn, Cooks Valley, Delmar, Eagle Point, Estella, Goetz, Hallie, Howard, Lafayette, Lake Holcombe, Ruby, Sampson, Sigel, Tilden, Wheaton and Woodmohr; b) the villages of Boyd and Cadott; c) that part of the village of New Auburn located in the county; d) the cities of Bloomer, Chippewa Falls, Cornell and Stanley; and e) that part of the city of Eau Claire located in the county.

(3) **CLARK COUNTY.** That part of the county of Clark consisting of: a) the towns of Colby, Green Grove, Hixon, Hoard, Longwood, Mayville, Reseburg, Thorp, Withee and Worden; b) the villages of Curtiss, Dorchester and Withee; c) that part of the village of Unity located in the county; d) the cities of Owen and Thorp; e) that part of the city of Abbotsford located in the county; and f) that part of the city of Colby located in the county.

(4) **EAU CLAIRE COUNTY.** That part of the county of Eau Claire consisting of the town of Ludington.

(5) **ONEIDA COUNTY.** That part of the county of Oneida consisting of: a) the towns of Crescent, Pelican and Woodboro; and b) the city of Rhinelander.

(6) **POLK COUNTY.** That part of the county of Polk consisting of: a) the towns of Apple River, Balsam Lake, Beaver, Bone Lake, Clam Falls, Eureka, Georgetown, Johnstown, Laketown, Lorain, Luck, McKinley, Milltown, St. Croix Falls, Sterling and West Sweden; b) the villages of Balsam

**3.07 CONGRESSIONAL DISTRICTS**

Lake, Centuria, Frederic, Luck and Milltown; c) that part of the village of Turtle Lake located in the county; and d) the city of St. Croix Falls.

History: 1981 c. 154; 1991 a. 256

**3.08 Eighth congressional district.** The following territory shall constitute the 8th congressional district:

(1) **WHOLE COUNTIES.** The counties of Door, Florence, Forest, Kewaunee, Langlade, Marinette, Menominee, Oconto, Shawano and Vilas.

(2) **BROWN COUNTY.** That part of the county of Brown consisting of: a) the towns of Bellevue, De Pere, Eaton, Glenmore, Green Bay, Hobart, Humboldt, Lawrence, Morrison, New Denmark, Pittsfield, Rockland, Scott and Suamico; b) that part of the town of Wrightstown comprising wards 1 and 2; c) the villages of Allouez, Ashwaubenon, Denmark, Howard, Pulaski and Wrightstown; and d) the cities of De Pere and Green Bay.

(3) **CALUMET COUNTY.** That part of the county of Calumet consisting of that part of the city of Appleton comprising wards 39 and 40.

(4) **MANITOWOC COUNTY.** That part of the county of Manitowoc consisting of that part of the town of Coopers-town comprising ward 1.

(5) **ONEIDA COUNTY.** That part of the county of Oneida consisting of the towns of Cassian, Enterprise, Hazelhurst, Lake Tomahawk, Little Rice, Lynne, Minocqua, Monico, Newbold, Nokomis, Piehl, Pine Lake, Schoepke, Stella, Sugar Camp, Three Lakes and Woodruff.

(6) **OUTAGAMIE COUNTY.** That part of the county of Outagamie consisting of: a) the towns of Black Creek, Bovina, Center, Cicero, Dale, Deer Creek, Ellington, Freedom, Grand Chute, Greenville, Hortonia, Kaukauna, Liberty, Maine, Maple Creek, Oneida, Osborn, Seymour and Vandenbroek; b) the villages of Bear Creek, Black Creek, Hortonville, Nichols and Shiocton; c) the cities of Kaukauna and Seymour; d) that part of the city of Appleton located in the county; and e) that part of the city of New London located in the county.

History: 1981 c. 154, 155; 1991 a. 256.

**3.09 Ninth congressional district.** The following territory shall constitute the 9th congressional district:

(1) **WHOLE COUNTIES.** The counties of Ozaukee and Washington.

(2) **DODGE COUNTY.** That part of the county of Dodge consisting of: a) the towns of Ashippun, Beaver Dam, Burnett, Chester, Clyman, Emmet, Herman, Hubbard, Hustisford, Lebanon, Leroy, Lomira, Lowell, Oak Grove, Rubicon, Theresa and Williamstown; b) that part of the town of Calamus comprising ward 2; c) the villages of Brownsville, Clyman, Hustisford, Iron Ridge, Kekoskee, Lomira, Lowell, Neosho, Reeseville and Theresa; d) the cities of Beaver Dam, Horicon, Juneau and Mayville; e) that part of the city of Hartford located in the county; f) that part of the city of Watertown located in the county; and g) that part of the city of Waupun located in the county.

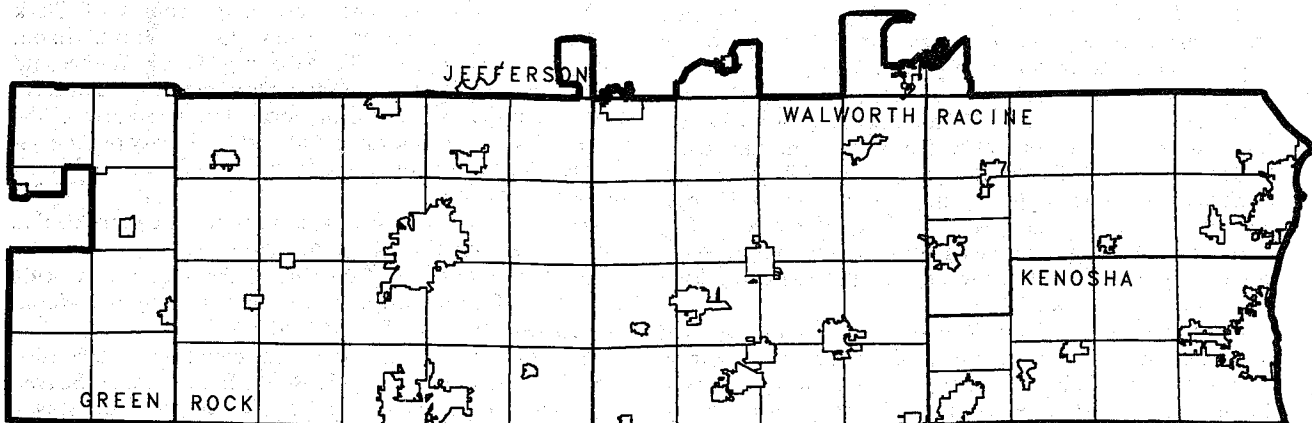
(3) **FOND DU LAC COUNTY.** That part of the county of Fond du Lac consisting of that part of the town of Ashford comprising ward 2.

(4) **JEFFERSON COUNTY.** That part of the county of Jefferson consisting of: a) the towns of Aztalan, Cold Spring, Concord, Farmington, Hebron, Ixonia, Jefferson, Lake Mills, Milford, Oakland, Sullivan, Sumner, Waterloo and Watertown; b) that part of the town of Koshkonong comprising wards 2, 3, 4 and 5; c) that part of the town of Palmyra comprising ward 1; d) the villages of Johnson Creek, Palmyra and Sullivan; e) that part of the village of Cambridge located in the county; f) the cities of Fort Atkinson, Jefferson and Lake Mills; g) that part of the city of Watertown located in the county; and h) that part of the city of Waterloo comprising wards 4 and 5.

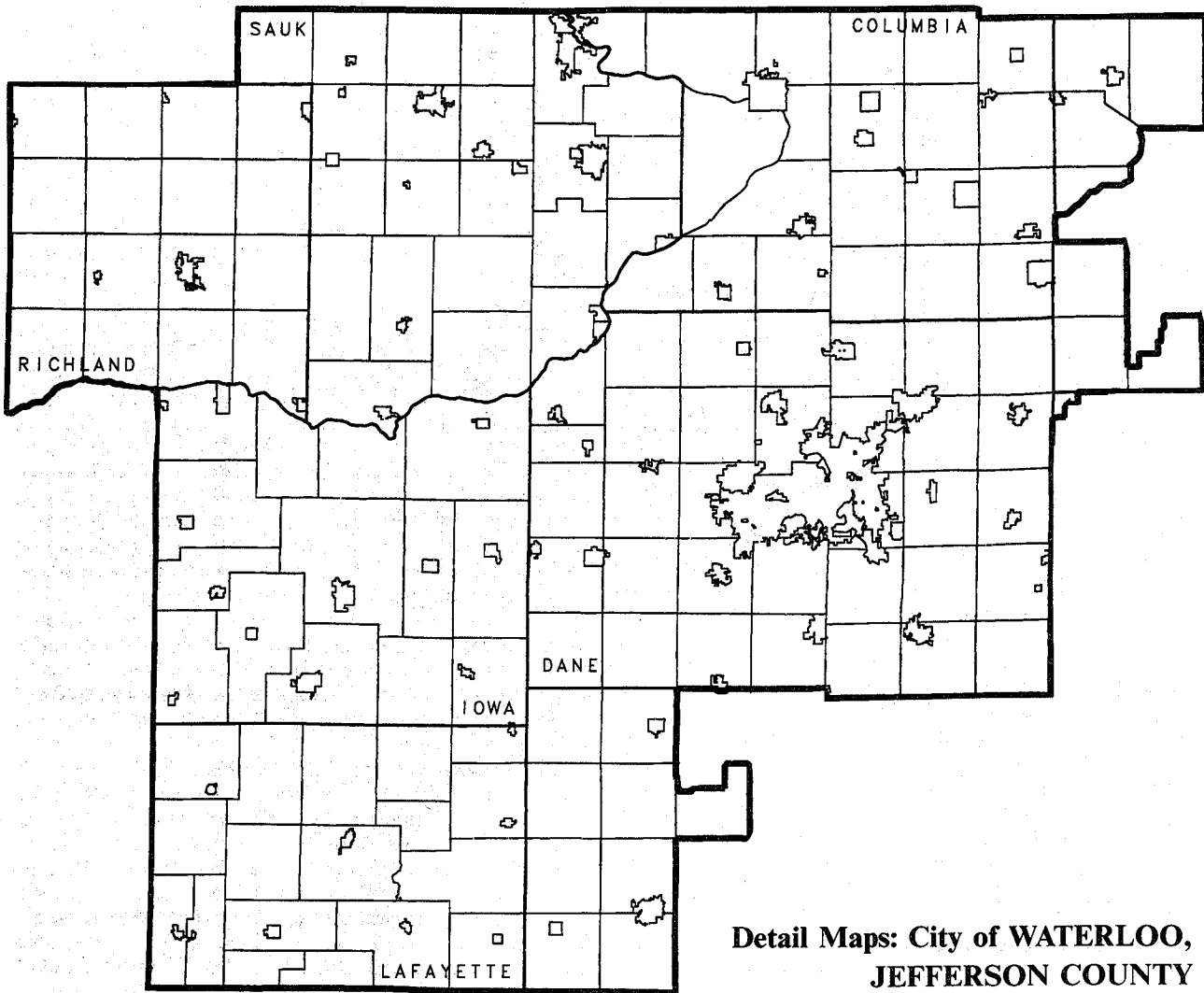
(5) **SHEBOYGAN COUNTY.** That part of the county of Sheboygan consisting of: a) the towns of Herman, Holland, Mosel, Sheboygan, Sherman and Wilson; b) that part of the town of Scott comprising ward 1; c) the villages of Adell, Cedar Grove, Howards Grove, Kohler, Oostburg and Random Lake; and d) the cities of Sheboygan and Sheboygan Falls.

(6) **WAUKESHA COUNTY.** That part of the county of Waukesha consisting of: a) the towns of Brookfield, Delafield, Eagle, Genesee, Lisbon, Merton, Oconomowoc, Ottawa and Summit; b) that part of the town of Pewaukee comprising wards 1, 2, 3, 9, 10, 11 and 12; c) the villages of Butler, Chenequa, Dousman, Eagle, Elm Grove, Hartland, Lac La Belle, Lannon, Menomonee Falls, Merton, Nashotah, North Prairie, Oconomowoc Lake, Pewaukee, Sussex and Wales; d) the cities of Brookfield, Delafield and Oconomowoc; and e) that part of the city of Milwaukee located in the county.

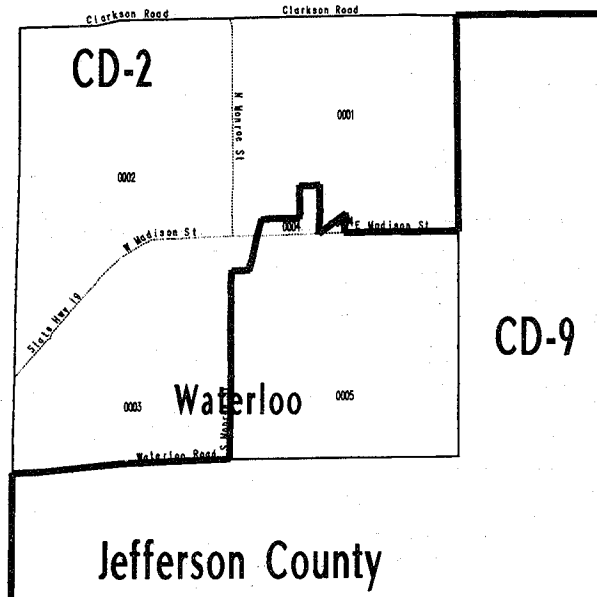
History: 1981 c. 154; 1983 a. 192 s. 303 (5); 1991 a. 256.

**1st CONGRESSIONAL District**

**2nd CONGRESSIONAL District**

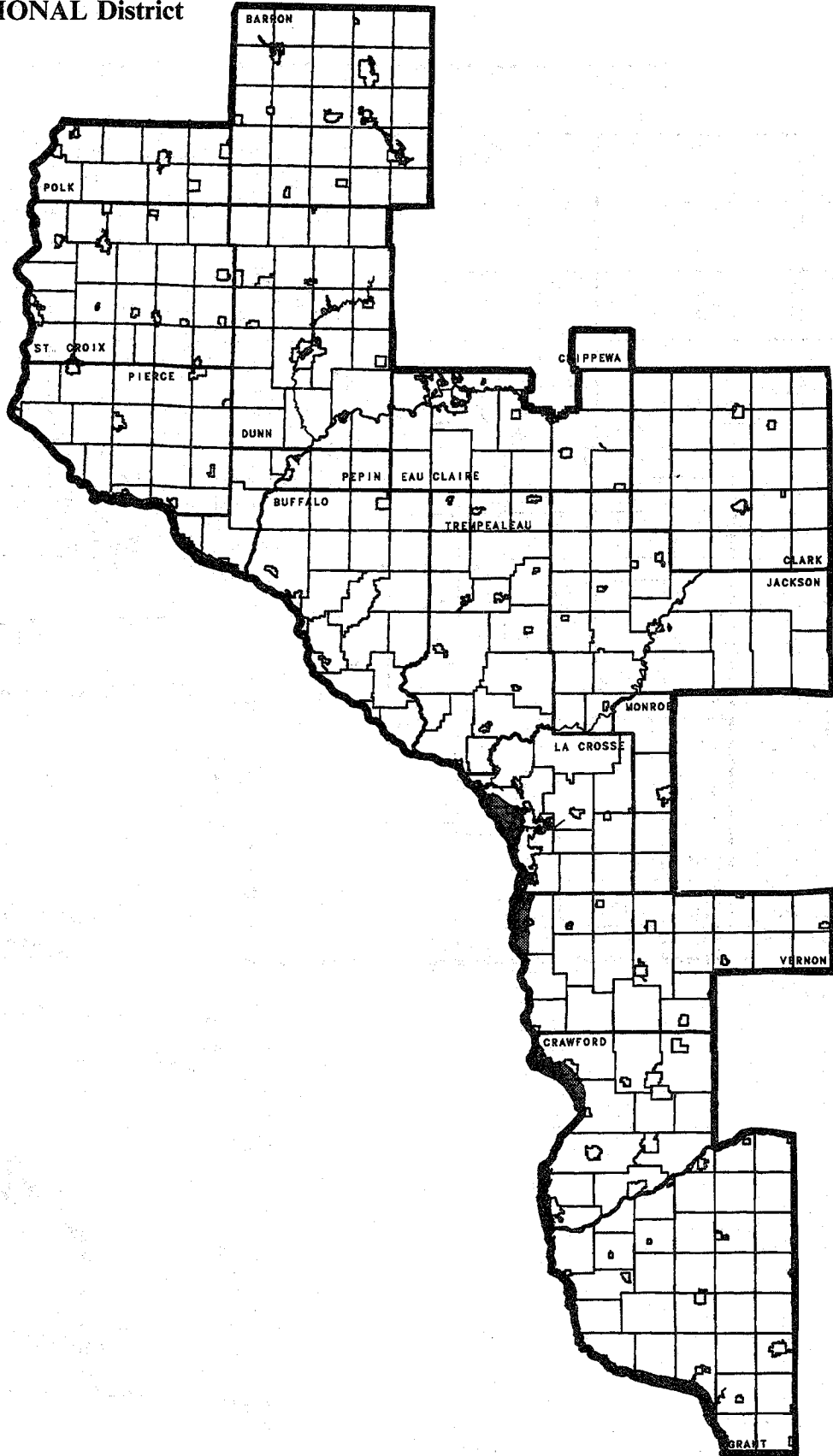


**Detail Maps: City of WATERLOO,  
JEFFERSON COUNTY**

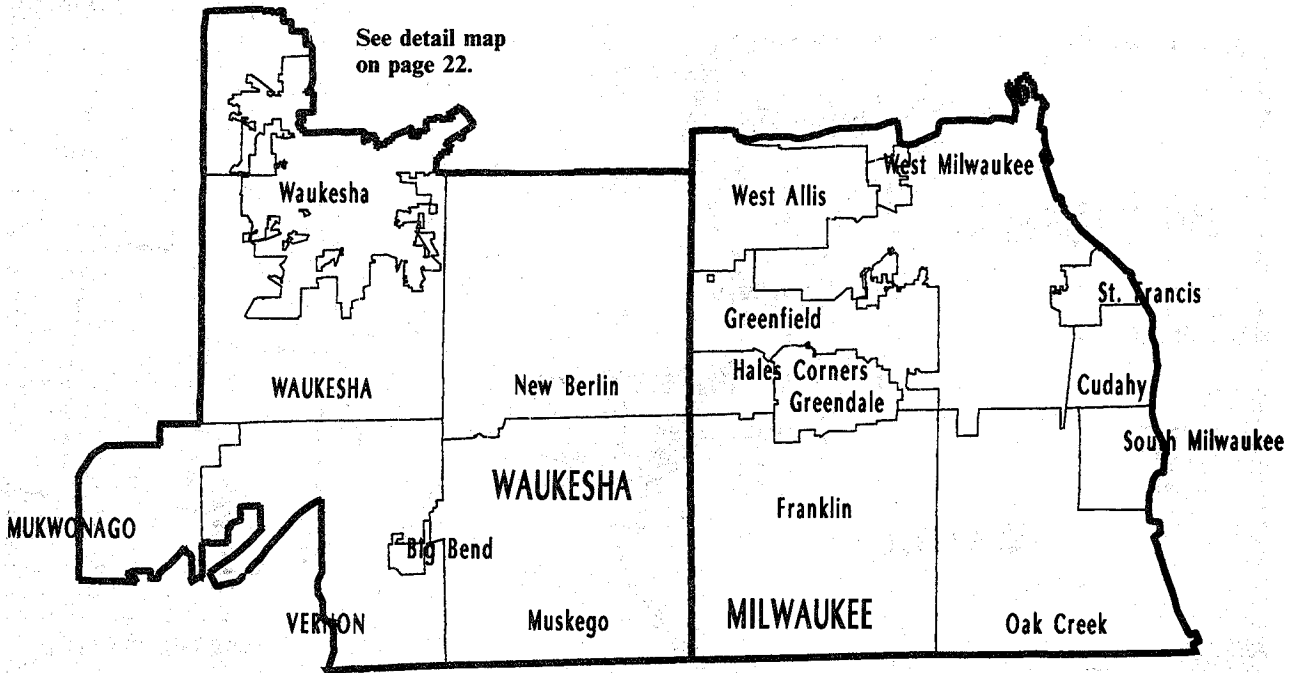


**3.00 CONGRESSIONAL DISTRICTS**

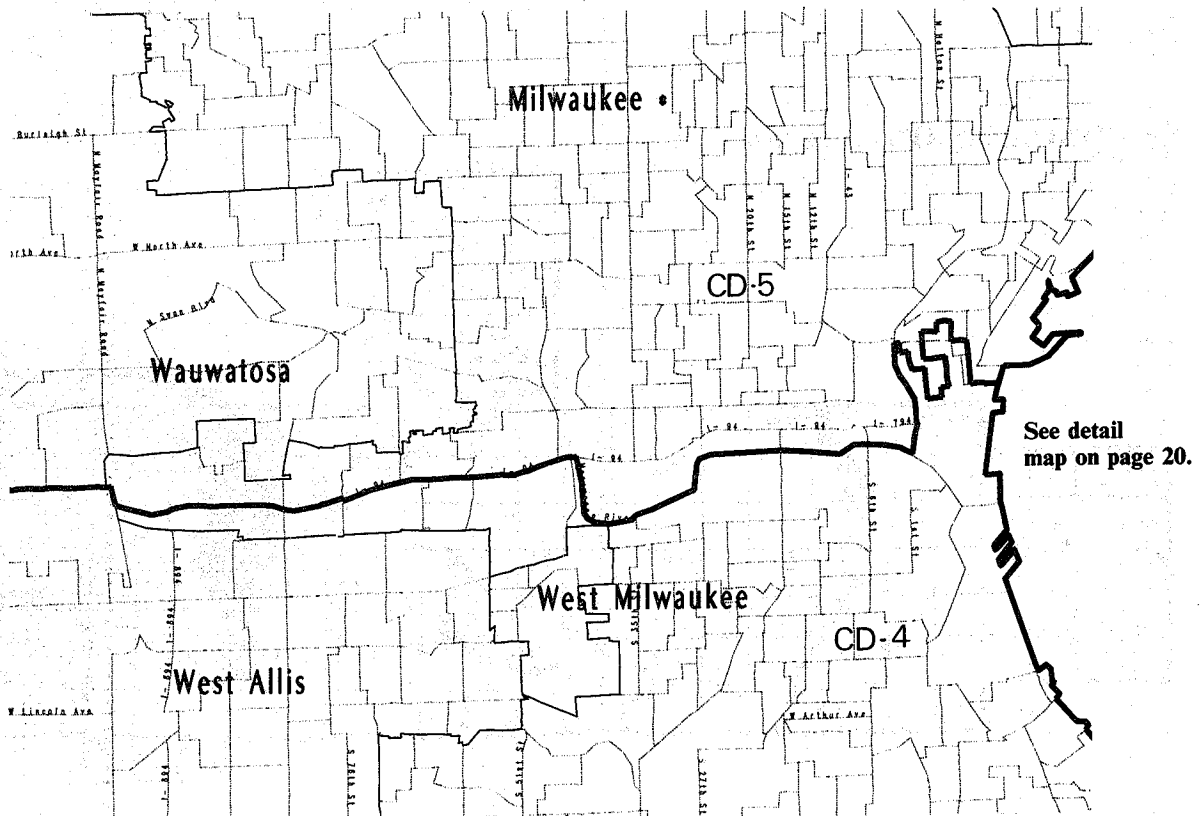
**3rd CONGRESSIONAL District**



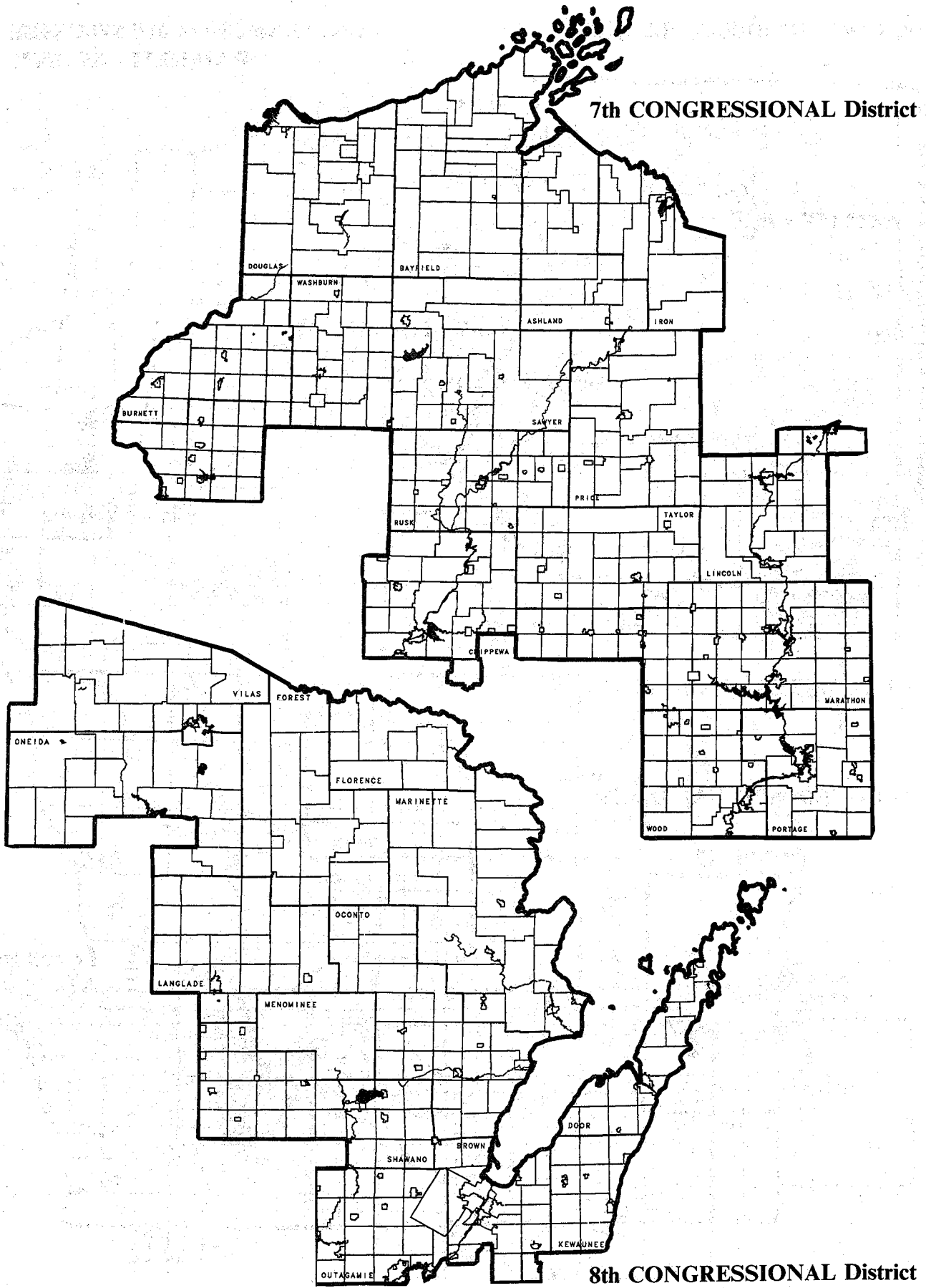
**CONGRESSIONAL DISTRICTS 3.00**  
**4th CONGRESSIONAL District**



**Detail Maps: Downtown, MILWAUKEE COUNTY**











CONGRESSIONAL DISTRICTS

