

CHAPTER 3

CONGRESSIONAL DISTRICTS

| | | | |
|-------|--|------|------------------|
| 3 001 | Nine congressional districts. | 3 04 | Fourth district |
| 3 002 | Description of boundaries | 3 05 | Fifth district. |
| 3 003 | Territory omitted from congressional redistricting | 3 06 | Sixth district |
| 3 01 | First district. | 3 07 | Seventh district |
| 3 02 | Second district | 3 08 | Eighth district |
| 3 03 | Third district | 3 09 | Ninth district |

3.001 Nine congressional districts. Based on the results of the 1980 census of population (statewide total: 4,705,767) and the allocation thereunder of congressional representation to this state, the state is divided into 9 congressional districts as nearly equal in population as practicable. Each such district shall be entitled to elect one representative in the congress of the United States.

History: 1981 c. 154

3.002 Description of boundaries. Wherever in this chapter territory is described by geographic boundaries, such boundaries follow the conventions set forth in s. 4.003.

History: 1981 c. 154; 1983 a. 29.

3.003 Territory omitted from congressional redistricting. In case any town, village or ward in existence on the effective date of a congressional redistricting act has not been included in any congressional district, such town, village or

ward shall be a part of the congressional district by which it is surrounded or, if it falls on the boundary between 2 or more districts, of the adjacent congressional district having the lowest population according to the federal census upon which the redistricting act is based.

History: 1981 c. 154.

3.01 First district. The following territory shall constitute the first congressional district:

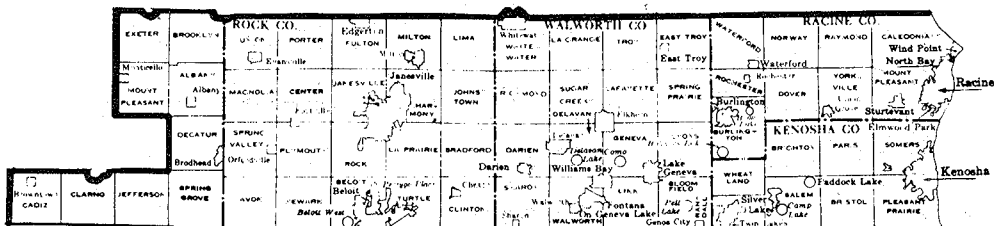
(1) **WHOLE COUNTIES.** The counties of Kenosha, Racine, Rock and Walworth.

(2) **GREEN COUNTY.** That part of the county of Green consisting of: a) the towns of Albany, Brooklyn, Cadiz, Clarno, Decatur, Exeter, Jefferson, Mt. Pleasant and Spring Grove; b) the villages of Albany, Browntown and Monticello; and c) the city of Brodhead.

(3) **JEFFERSON COUNTY.** That part of the county of Jefferson consisting of that part of the city of Whitewater located in the county.

History: 1981 c. 154

1ST CONGRESSIONAL DISTRICT



3.02 CONGRESSIONAL DISTRICTS

3.02 Second district. The following territory shall constitute the 2nd congressional district:

(1) WHOLE COUNTIES. The counties of Columbia, Dane, Iowa, Lafayette and Sauk.

(2) ADAMS COUNTY. That part of the county of Adams consisting of the towns of Dell Prairie, New Haven and Springville.

(3) DODGE COUNTY. That part of the county of Dodge consisting of: a) the towns of Beaver Dam, Calamus, Clyman, Elba, Emmet, Fox Lake, Hustisford, Lowell, Oak Grove, Portland, Shields, Trenton and Westford; b) the villages of Clyman, Hustisford, Lowell and Reeseville; c) that part of the village of Randolph located in the county; and d) the cities of Beaver Dam, Fox Lake, Horicon and Juneau.

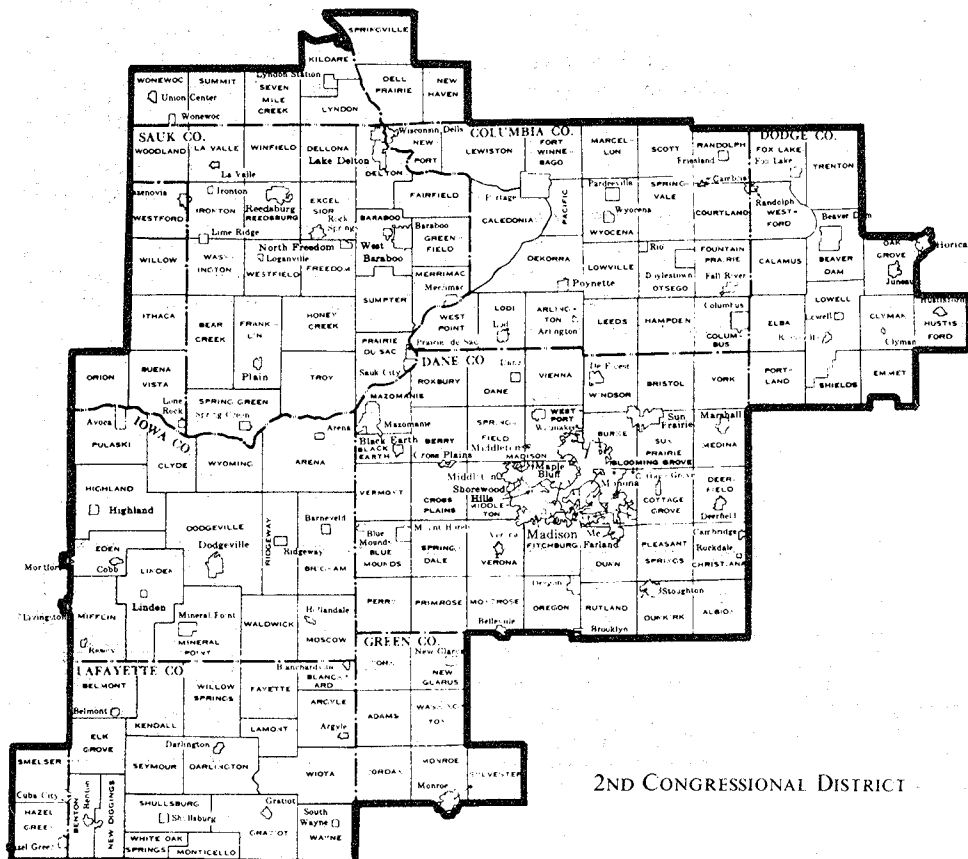
(4) GRANT COUNTY. That part of the county of Grant consisting of: a) the towns of Hazel Green and Smelser; b) that part of the village of Hazel Green located in the county; c) that part of the village of Livingston located in the county; d) that part of the village of Montfort located in the county; and e) that part of the city of Cuba City located in the county.

(5) GREEN COUNTY. That part of the county of Green consisting of: a) the towns of Adams, Jordan, Monroe, New Glarus, Sylvester, Washington and York; b) the village of New Glarus; c) that part of the village of Belleville located in the county; d) that part of the village of Brooklyn located in the county; and e) the city of Monroe.

(6) JUNEAU COUNTY. That part of the county of Juneau consisting of: a) the towns of Kildare, Lyndon, Seven Mile Creek, Summit and Wonewoc; b) the villages of Lyndon Station, Union Center and Wonewoc; and c) that part of the city of Wisconsin Dells located in the county.

(7) RICHLAND COUNTY. That part of the county of Richland consisting of: a) the towns of Buena Vista, Ithaca, Orion, Westford and Willow; b) the village of Lone Rock; and c) that part of the village of Cazenovia located in the county.

History: 1981 c. 154



CONGRESSIONAL DISTRICTS 3.03

3.03 Third district. The following territory shall constitute the 3rd congressional district:

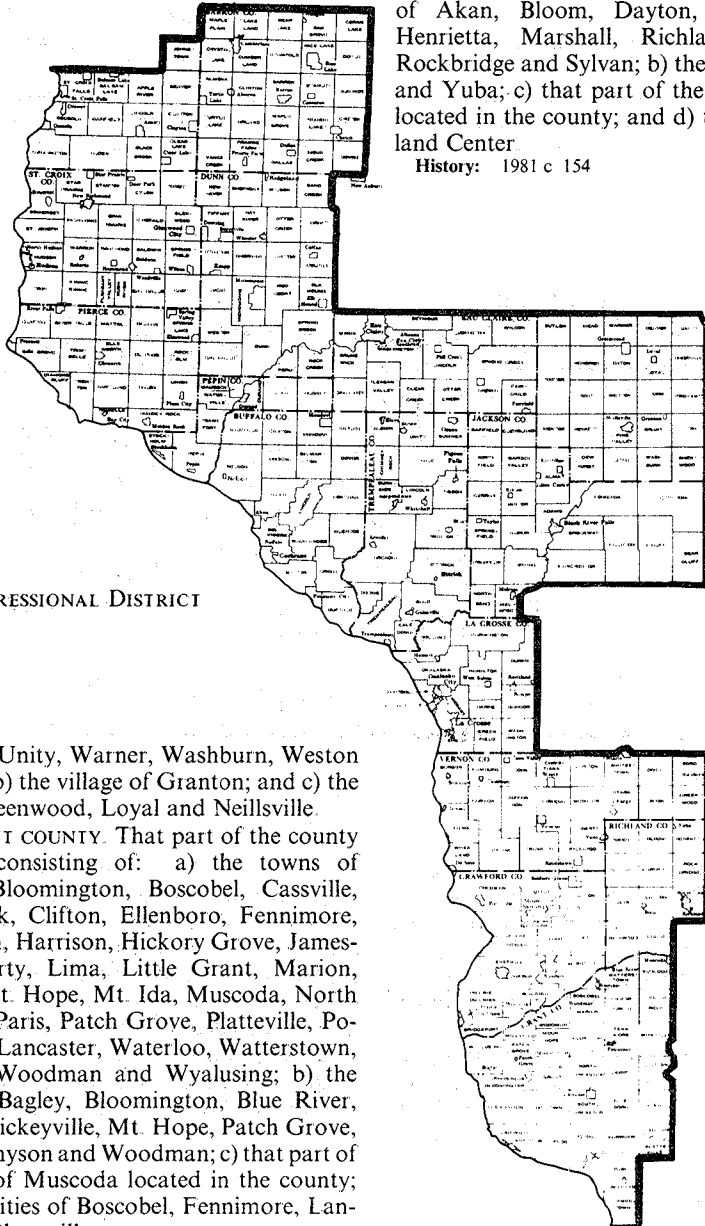
(1) WHOLE COUNTIES. The counties of Barron, Buffalo, Crawford, Dunn, Eau Claire, Jackson, La Crosse, Pepin, Pierce, St. Croix, Trempealeau and Vernon.

(2) CLARK COUNTY. That part of the county of Clark consisting of: a) the towns of Beaver, Butler, Dewhurst, Eaton, Foster, Fremont, Grant, Hendren, Hewett, Levis, Loyal, Lynn, Mead, Mentor, Pine Valley, Seif, Sherman,

(4) POLK COUNTY. That part of the county of Polk consisting of: a) the towns of Alden, Apple River, Balsam Lake, Beaver, Black Brook, Clayton, Clear Lake, Farmington, Garfield, Johnstown, Lincoln, Osceola and St. Croix Falls; b) the villages of Balsam Lake, Centuria, Clayton, Clear Lake, Dresser and Osceola; c) that part of the village of Turtle Lake located in the county; and d) the cities of Amery and St. Croix Falls.

(5) RICHLAND COUNTY. That part of the county of Richland consisting of: a) the towns of Akan, Bloom, Dayton, Eagle, Forest, Henrietta, Marshall, Richland, Richwood, Rockbridge and Sylvan; b) the villages of Boaz and Yuba; c) that part of the village of Viola located in the county; and d) the city of Richland Center

History: 1981 c 154



3RD CONGRESSIONAL DISTRICT

Sherwood, Unity, Warner, Washburn, Weston and York; b) the village of Granton; and c) the cities of Greenwood, Loyal and Neillsville.

(3) GRANT COUNTY. That part of the county of Grant consisting of: a) the towns of Beetown, Bloomington, Boscobel, Cassville, Castle Rock, Clifton, Ellenboro, Fennimore, Glen Haven, Harrison, Hickory Grove, Jamestown, Liberty, Lima, Little Grant, Marion, Millville, Mt. Hope, Mt. Ida, Muscoda, North Lancaster, Paris, Patch Grove, Platteville, Potosi, South Lancaster, Waterloo, Watterstown, Wingville, Woodman and Wyalusing; b) the villages of Bagley, Bloomington, Blue River, Cassville, Dickeyville, Mt. Hope, Patch Grove, Potosi, Tennyson and Woodman; c) that part of the village of Muscoda located in the county; and d) the cities of Boscobel, Fennimore, Lancaster and Platteville.

3.04 CONGRESSIONAL DISTRICTS

22

3.04 Fourth district. The following territory shall constitute the 4th congressional district:

(1) **MILWAUKEE COUNTY.** That part of the county of Milwaukee consisting of:

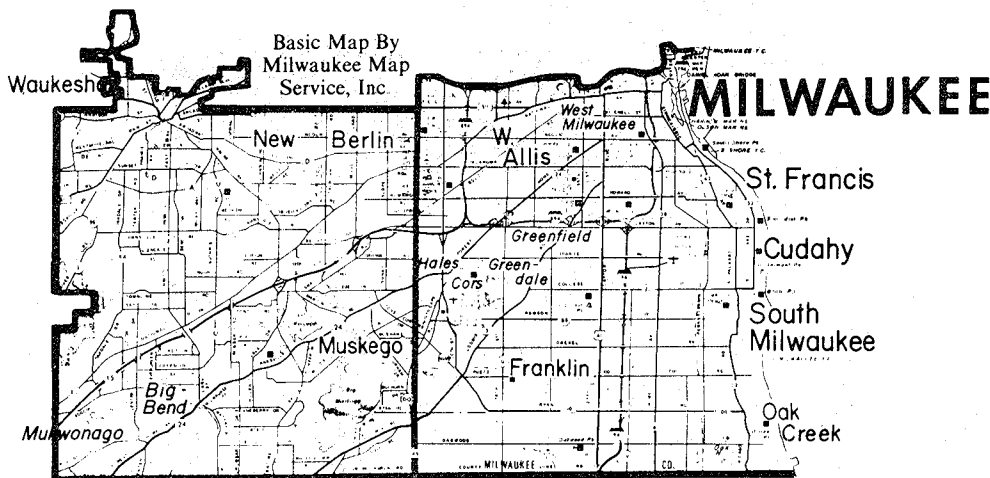
(a) *Whole municipalities.* 1) The villages of Greendale, Hales Corners and West Milwaukee; and 2) the cities of Cudahy, Franklin, Greenfield, Oak Creek, St. Francis, South Milwaukee and West Allis.

(b) *City of Milwaukee.* That part of the city of Milwaukee lying south of a line commencing where the East-West freeway (highway I 94) intersects the western city limits; thence easterly on highway I 94, downriver along the Menomonee river, upriver along the Milwaukee river, east on E. Juneau avenue, south on N. Van Buren street, east on E. State street, south on N. Cass street, and easterly on E. Kilbourn

avenue and E. Kilbourn avenue extended to Lake Michigan.

(2) **WAUKESHA COUNTY.** That part of the county of Waukesha consisting of: a) the towns of Vernon and Waukesha; b) the village of Big Bend; c) the cities of Muskego and New Berlin; and d) that part of the city of Waukesha lying south of a line commencing where the right-of-way of the Soo Line railroad intersects the northern city limits; thence southerly along the right-of-way of the Soo Line railroad, easterly on Moreland boulevard, north on Murray avenue, east on Catherine street, north on Highland avenue, easterly on Josephine street, northerly on Cardinal drive, east on Atlantic drive, and northeasterly on Empire drive and Wolf road to the northern city limits.

History: 1981 c 154; 1983 a 192 s 303 (5).

4TH CONGRESSIONAL DISTRICT

3.05 Fifth district. The following territory shall constitute the 5th congressional district:

(1) **MILWAUKEE COUNTY.** That part of the county of Milwaukee consisting of:

(a) *Whole municipalities.* 1) The villages of Brown Deer and Shorewood; and 2) the cities of Glendale and Wauwatosa.

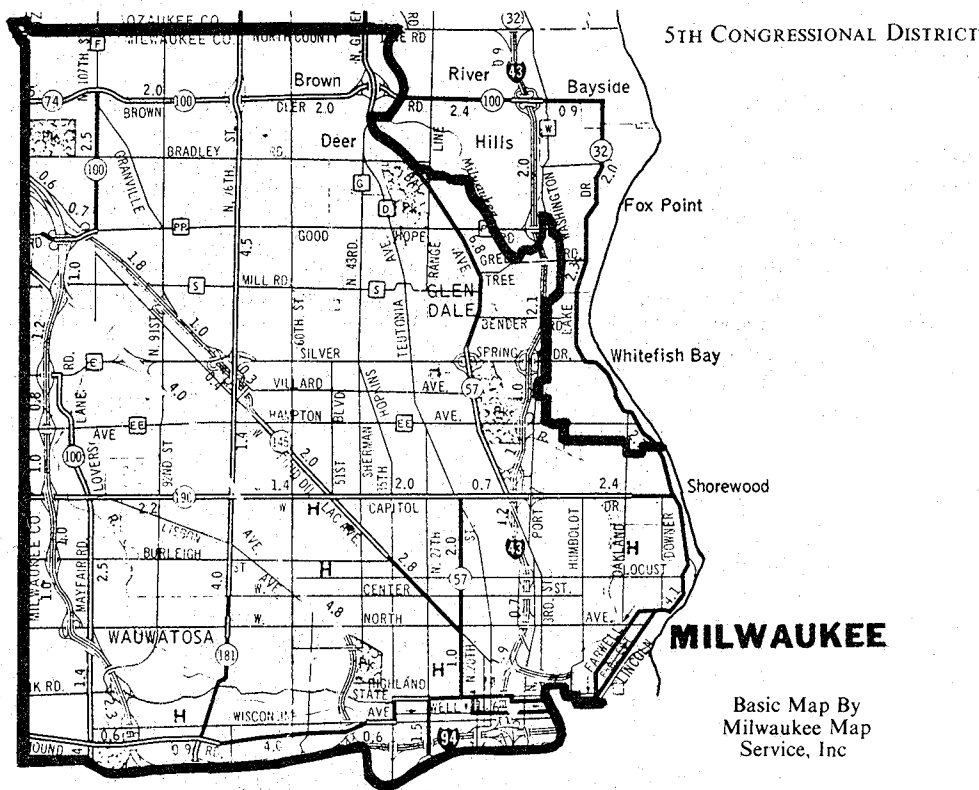
(b) *City of Milwaukee.* That part of the city of Milwaukee, located in the county, lying north of a line commencing where the East-West freeway (highway I 94) intersects the west-

ern city limits; thence easterly on highway I 94, downriver along the Menomonee river, upriver along the Milwaukee river, east on E. Juneau avenue, south on N. Van Buren street, east on E. State street, south on N. Cass street, and easterly on E. Kilbourn avenue and E. Kilbourn avenue extended to Lake Michigan

(2) **WASHINGTON COUNTY.** That part of the county of Washington consisting of that part of the city of Milwaukee located in the county

History: 1981 c 154.

CONGRESSIONAL DISTRICTS 3.06



3.06 Sixth district. The following territory shall constitute the 6th congressional district:

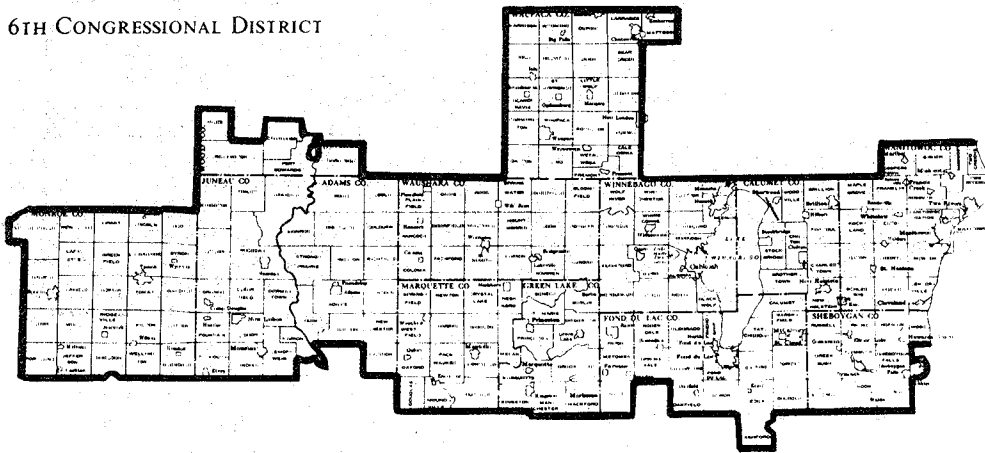
(1) **WHOLE COUNTIES.** The counties of Calumet, Green Lake, Manitowoc, Marquette, Monroc, Waupaca, Waushara and Winnebago.

(2) **ADAMS COUNTY.** That part of the county of Adams consisting of: a) the towns of Adams,

Big Flats, Colburn, Easton, Jackson, Leola, Lincoln, Monroe, New Chester, Preston, Quincy, Richfield; Rome and Strongs Prairie; b) the village of Friendship; and c) the city of Adams

(3) **FOND DU LAC COUNTY.** That part of the county of Fond du Lac consisting of: a) the

6TH CONGRESSIONAL DISTRICT



3.06 CONGRESSIONAL DISTRICTS

towns of Alto, Ashford, Byron, Calumet, Eden, Eldorado, Empire, Fond du Lac, Forest, Friendship, Lamartine, Marshfield, Metomen, Oakfield, Osceola, Ripon, Rosendale, Springvale and Taycheedah; b) the villages of Brandon, Eden, Fairwater, Mt. Calvary, North Fond du Lac, Oakfield, Rosendale and St. Cloud; and c) the cities of Fond du Lac and Ripon.

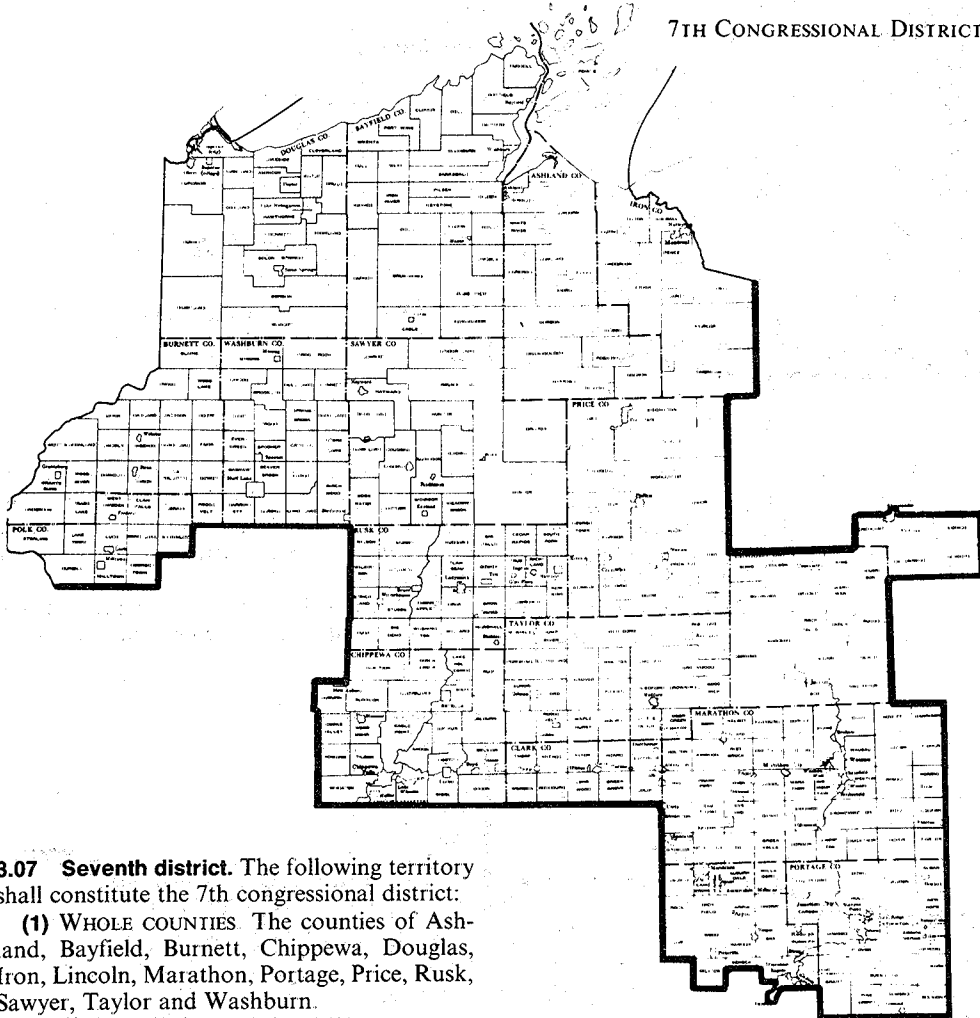
(4) JUNEAU COUNTY. That part of the county of Juneau consisting of: a) the towns of Armenia, Clearfield, Cutler, Finley, Fountain, Germantown, Kingston, Lemonweir, Lindina, Lisbon, Marion, Necedah, Orange and Plymouth; b) the villages of Camp Douglas, Hustler and

Necedah; and c) the cities of Elroy, Mauston and New Lisbon.

(5) SHEBOYGAN COUNTY. That part of the county of Sheboygan consisting of: a) the towns of Greenbush, Herman, Lima, Lyndon, Mitchell, Mosel, Plymouth, Rhine, Russell and Sheboygan Falls; b) the villages of Cascade, Elkhart Lake, Glenbeulah, Howards Grove, Kohler and Waldo; and c) the cities of Plymouth and Sheboygan Falls.

(6) WOOD COUNTY. That part of the county of Wood consisting of the towns of Cranmoor, Hiles, Port Edwards, Remington and Saratoga.

History: 1981 c. 154, 155.



3.07 Seventh district. The following territory shall constitute the 7th congressional district:

(1) WHOLE COUNTIES. The counties of Ashland, Bayfield, Burnett, Chippewa, Douglas, Iron, Lincoln, Marathon, Portage, Price, Rusk, Sawyer, Taylor and Washburn.

CONGRESSIONAL DISTRICTS 3.08

(2) **CLARK COUNTY.** That part of the county of Clark consisting of: a) the towns of Colby, Green Grove, Hixon, Hoard, Longwood, Mayville, Reseburg, Thorp, Withee and Worden; b) the villages of Curtiss, Dorchester and Withee; c) that part of the village of Unity located in the county; d) the cities of Owen and Thorp; e) that part of the city of Abbottsford located in the county; and f) that part of the city of Colby located in the county

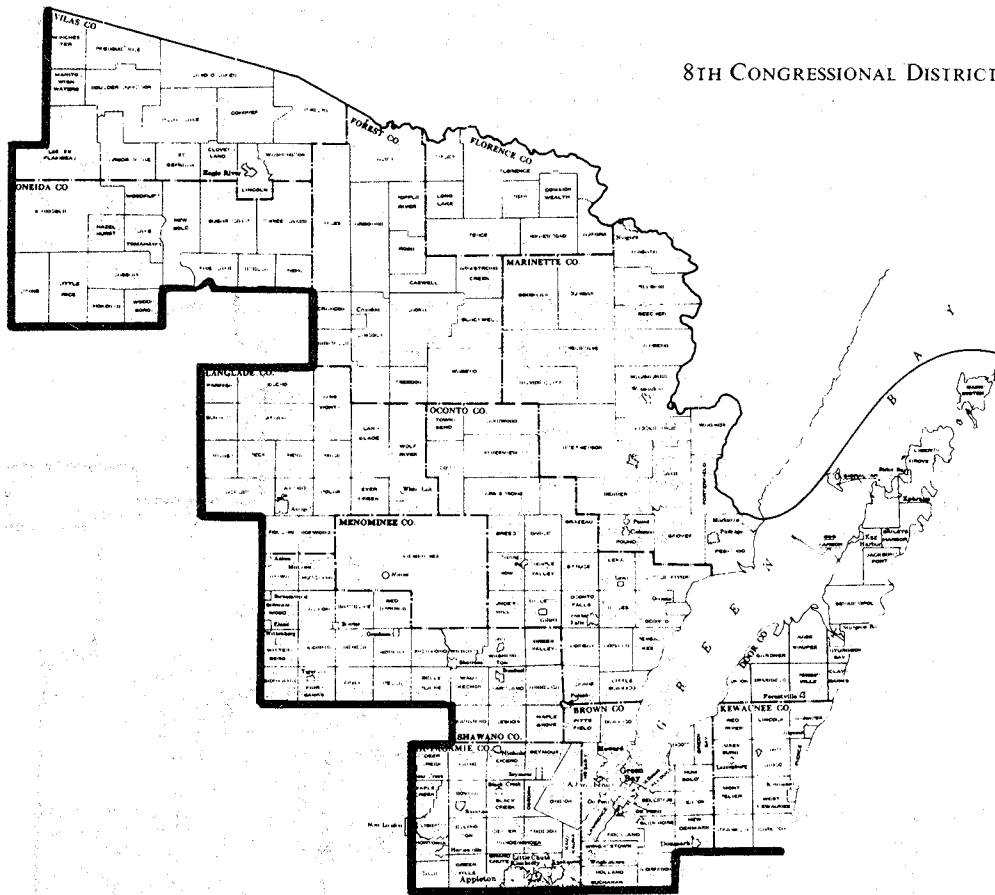
(3) **ONEIDA COUNTY.** That part of the county of Oneida consisting of: a) the towns of Crescent, Enterprise, Monico, Pelican and Schoepke; and b) the city of Rhinelander.

(4) **POLK COUNTY.** That part of the county of Polk consisting of: a) the towns of Bone Lake, Clam Falls, Eureka, Georgetown, Laketown,

Lorain, Luck, McKinley, Milltown, Sterling and West Sweden; and b) the villages of Frederic, Luck and Milltown.

(5) **WOOD COUNTY.** That part of the county of Wood consisting of: a) the towns of Arpin, Auburndale, Cameron, Cary, Dexter, Grand Rapids, Hansen, Lincoln, Marshfield, Milladore, Richfield, Rock, Rudolph, Seneca, Sherry, Sigel and Wood; b) the villages of Arpin, Auburndale, Biron, Hewitt, Port Edwards, Rudolph and Vesper; c) that part of the village of Milladore located in the county; d) the cities of Nekoosa, Pittsville and Wisconsin Rapids; and e) that part of the city of Marshfield located in the county.

History: 1981 c. 154



8TH CONGRESSIONAL DISTRICT

3.08 Eighth district. The following territory shall constitute the 8th congressional district:

(1) **WHOLE COUNTIES.** The counties of Brown, Door, Florence, Forest, Kewaunee, Langlade, Marinette, Menominee, Oconto, Outagamie, Shawano and Vilas.

(2) **ONEIDA COUNTY.** That part of the county of Oneida consisting of the towns of Cassian, Hazelhurst, Lake Tomahawk, Little Rice, Lynne, Minocqua, Newbold, Nokomis, Piehl, Pine Lake, Stella, Sugar Camp, Three Lakes, Woodboro and Woodruff.

History: 1981 c. 154, 155.

3.09 CONGRESSIONAL DISTRICTS

3.09 Ninth district. The following territory shall constitute the 9th congressional district:

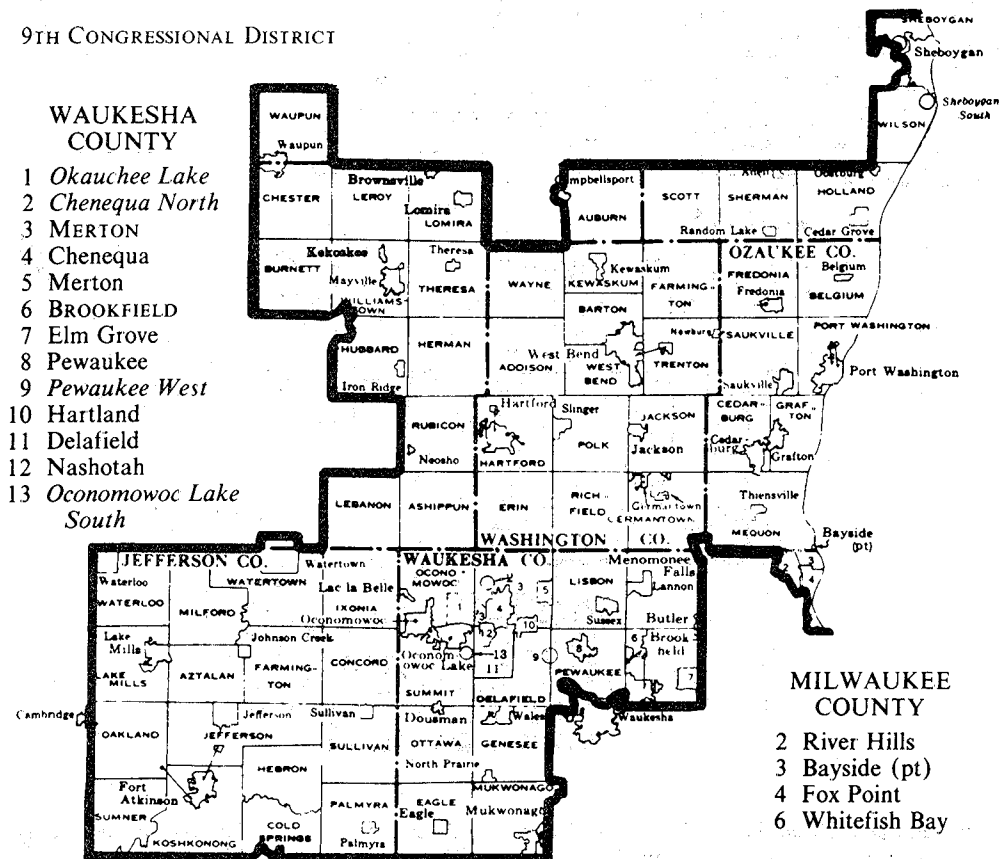
- (1) **WHOLE COUNTY.** The county of Ozaukee.
- (2) **DODGE COUNTY.** That part of the county of Dodge consisting of: a) the towns of Ashippun, Burnett, Chester, Herman, Hubbard, Lebanon, LeRoy, Lomira, Rubicon, Theresa and Williamstown; b) the villages of Brownsville, Iron Ridge, Kekoskee, Lomira, Neosho and Theresa; c) the city of Mayville; d) that part of the city of Watertown located in the county; and e) that part of the city of Waupun located in the county.
- (3) **FOND DU LAC COUNTY.** That part of the county of Fond du Lac consisting of: a) the towns of Auburn and Waupun; b) the village of Campbellsport; and c) that part of the city of Waupun located in the county.
- (4) **JEFFERSON COUNTY.** That part of the county of Jefferson consisting of: a) the towns of Aztalan, Cold Spring, Concord, Farming-

ton, Hebron, Ixonia, Jefferson, Koshkonong, Lake Mills, Milford, Oakland, Palmyra, Sullivan, Sumner, Waterloo and Watertown; b) the villages of Johnson Creek, Palmyra and Sullivan; c) that part of the village of Cambridge located in the county; d) the cities of Fort Atkinson, Jefferson, Lake Mills and Waterloo; and e) that part of the city of Watertown located in the county.

(5) **MILWAUKEE COUNTY.** That part of the county of Milwaukee consisting of: a) the villages of Fox Point, River Hills and Whitefish Bay; and b) that part of the village of Bayside located in the county.

(6) **SHEBOYGAN COUNTY.** That part of the county of Sheboygan consisting of: a) the towns of Holland, Scott, Sheboygan, Sherman and Wilson; b) the villages of Adell, Cedar Grove, Oostburg and Random Lake; and c) the city of Sheboygan.

9TH CONGRESSIONAL DISTRICT



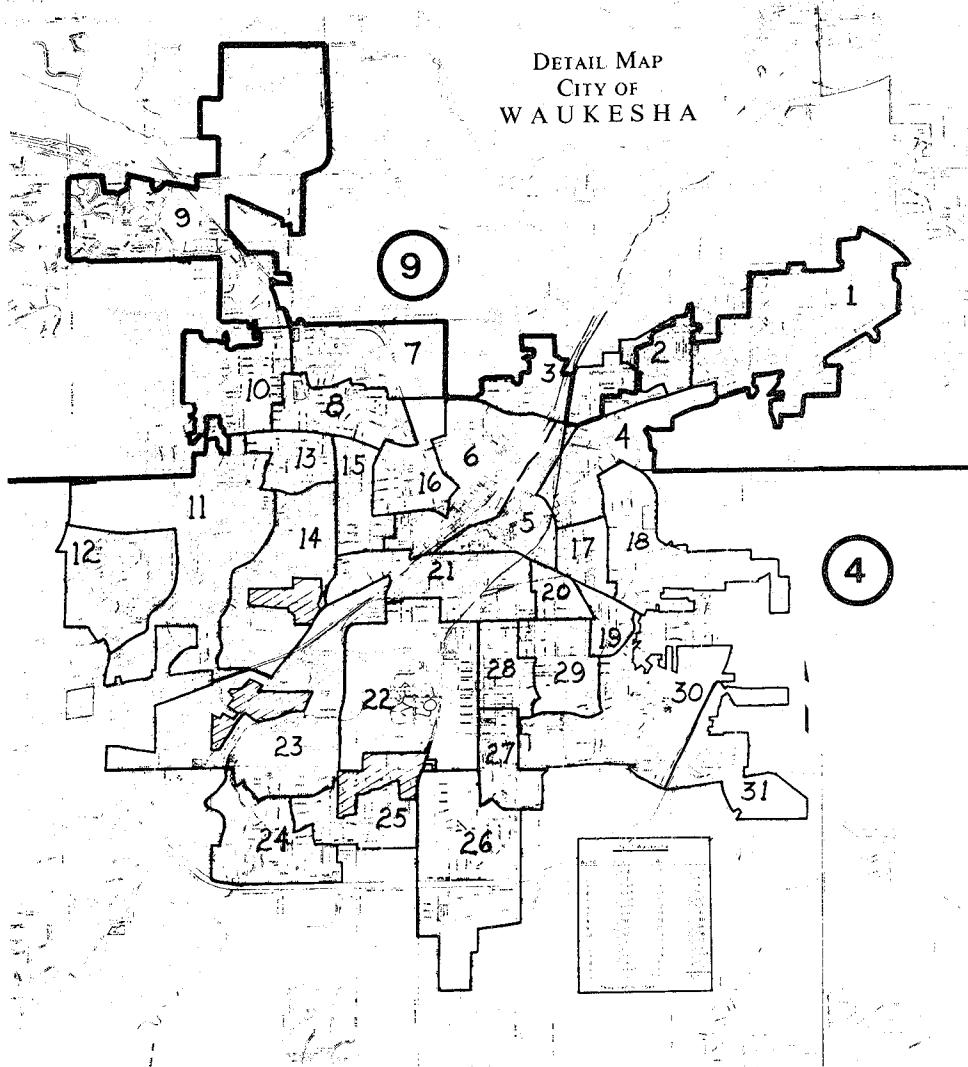
CONGRESSIONAL DISTRICTS 3.09

(7) WASHINGTON COUNTY. That part of the county of Washington consisting of: a) the towns of Addison, Barton, Erin, Farmington, Germantown, Hartford, Jackson, Kewaskum, Polk, Richfield, Trenton, Wayne and West Bend; b) the villages of Germantown, Jackson, Kewaskum and Slinger; c) that part of the village of Newburg located in the county; and d) the cities of Hartford and West Bend.

(8) WAUKESHA COUNTY. That part of the county of Waukesha consisting of: a) the towns of Brookfield, Delafield, Eagle, Genesee, Lisbon, Merton, Mukwonago, Oconomowoc, Ottawa, Pewaukee and Summit; b) the villages of Butler, Chenequa, Dousman, Eagle, Elm Grove, Hartland, Lac La Belle, Lannon, Me-

nomonee Falls, Merton, Mukwonago, Nashotah, North Prairie, Oconomowoc Lake, Pewaukee, Sussex and Wales; c) the cities of Brookfield, Delafield and Oconomowoc; and d) that part of the city of Waukesha lying north of a line commencing where the right-of-way of the Soo Line railroad intersects the northern city limits; thence southerly along the right-of-way of the Soo Line railroad, easterly on Moreland boulevard, north on Murray avenue, east on Catherine street, north on Highland avenue, easterly on Josephine street, northerly on Cardinal drive, east on Atlantic drive, and north-easterly on Empire drive and Wolf road to the northern city limits.

History: 1981 c. 154; 1983 a. 192 s. 303 (5).



3.09 CONGRESSIONAL DISTRICTS

CONGRESSIONAL
DISTRICTS

