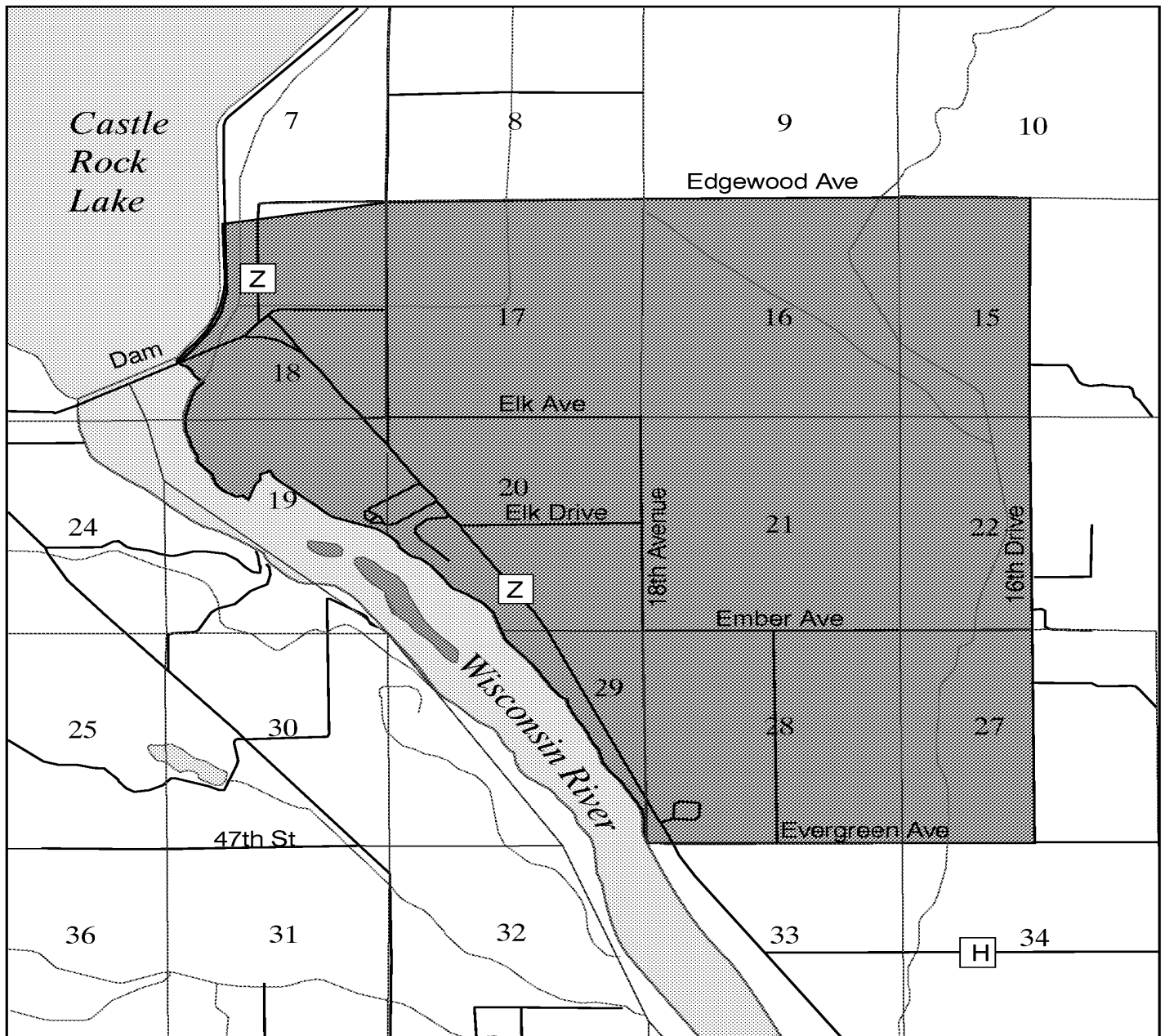
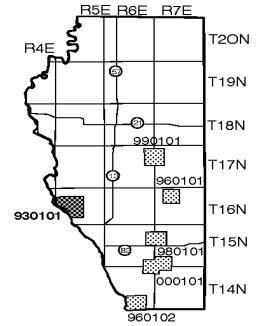


# Adams County Town of Quincy

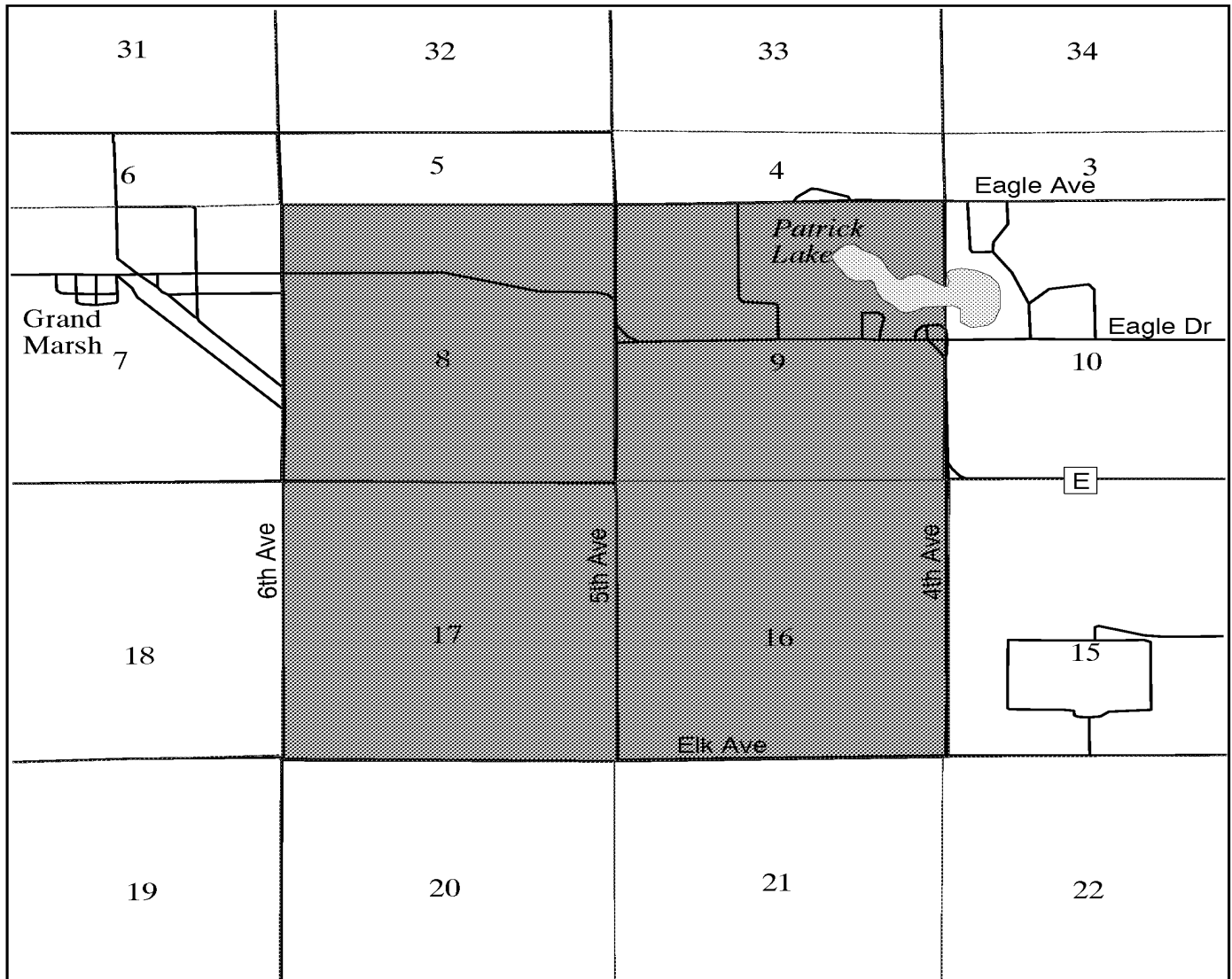
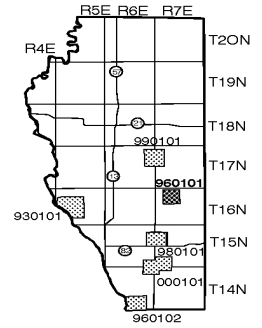
## T16N R4-5E PA 93-01-01

All uses of atrazine are prohibited on lands within the shaded regions. There are six prohibition areas in Adams County. Refer to each map for specific locations.



# Adams County Town of New Chester T16N R7E PA 96-01-01

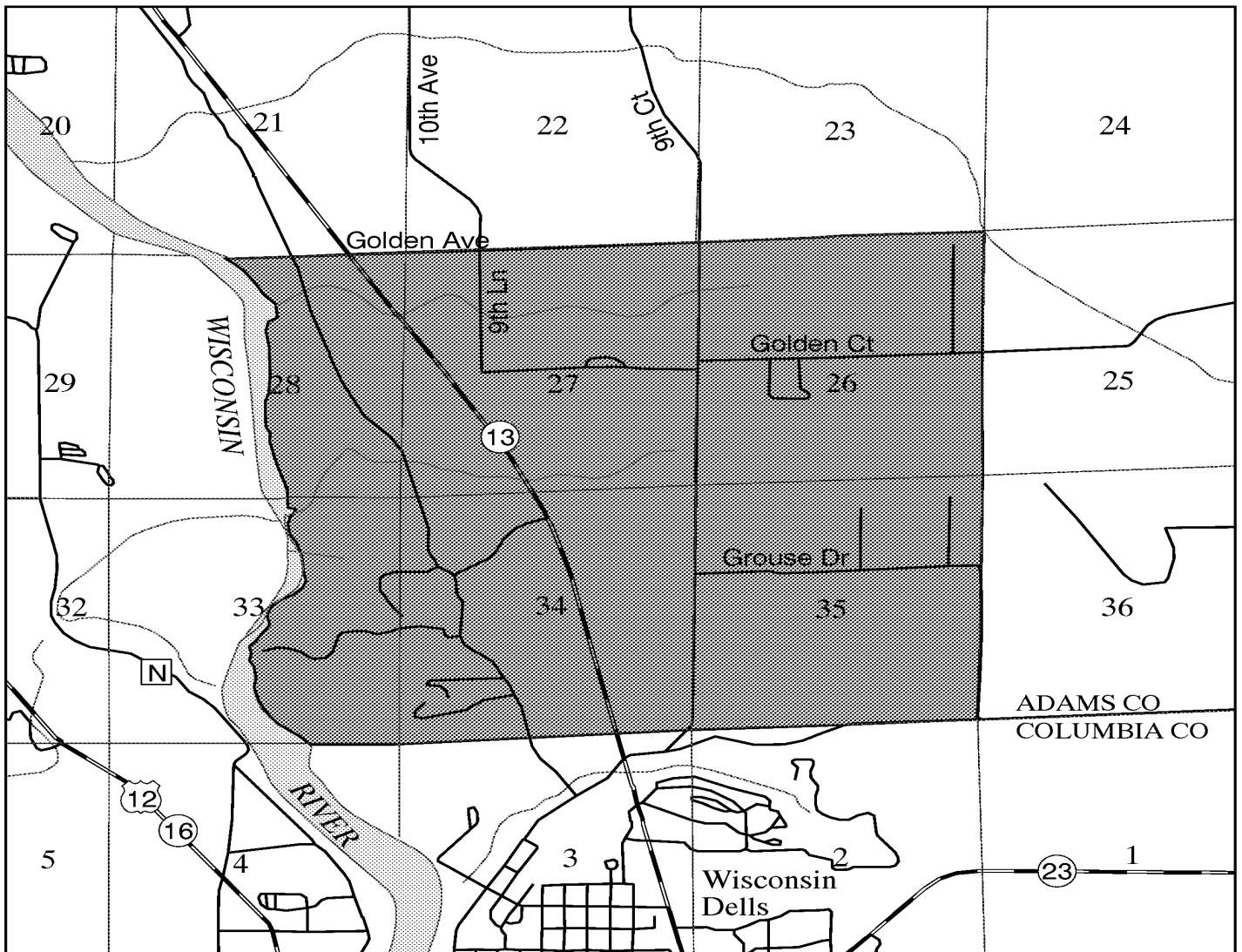
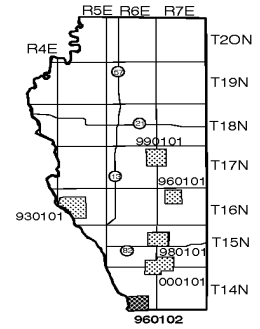
All uses of atrazine are prohibited on lands within the shaded regions. There are six prohibition areas in Adams County. Refer to each map for specific locations.



# Adams County Town of Dell Prairie

**T14N R6E PA 96-01-02**

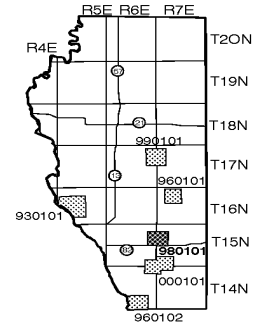
All uses of atrazine are prohibited on lands within the shaded regions. There are six prohibition areas in Adams County. Refer to each map for specific locations.



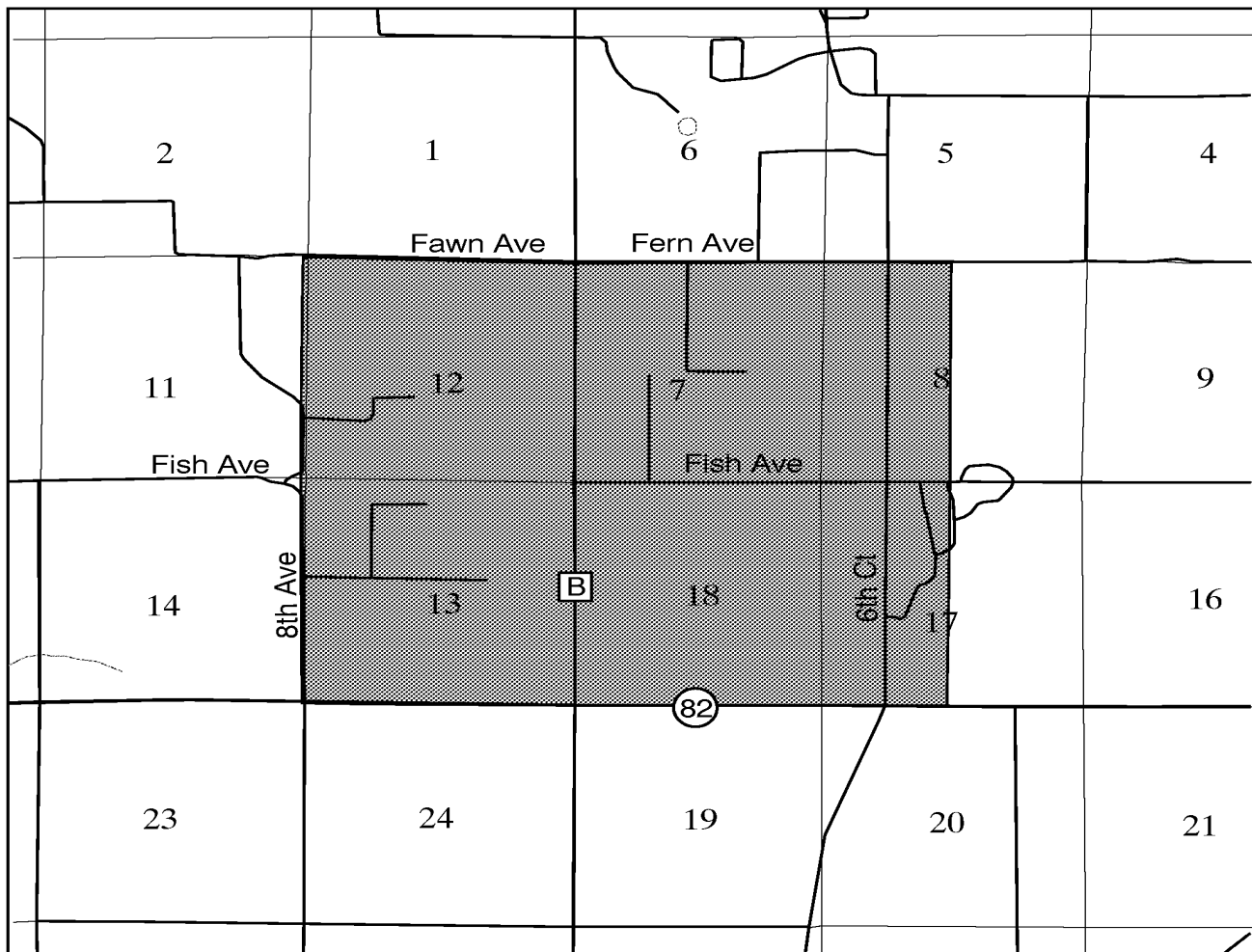
# Adams County Towns of Springville & Jackson

**T15N R6-7E PA 98-01-01\***

All uses of atrazine are prohibited on lands within the shaded regions.  
There are six prohibition areas in Adams County.  
Refer to each map for specific locations.



\*Note: This PA is an expansion of PA 94-01-01.

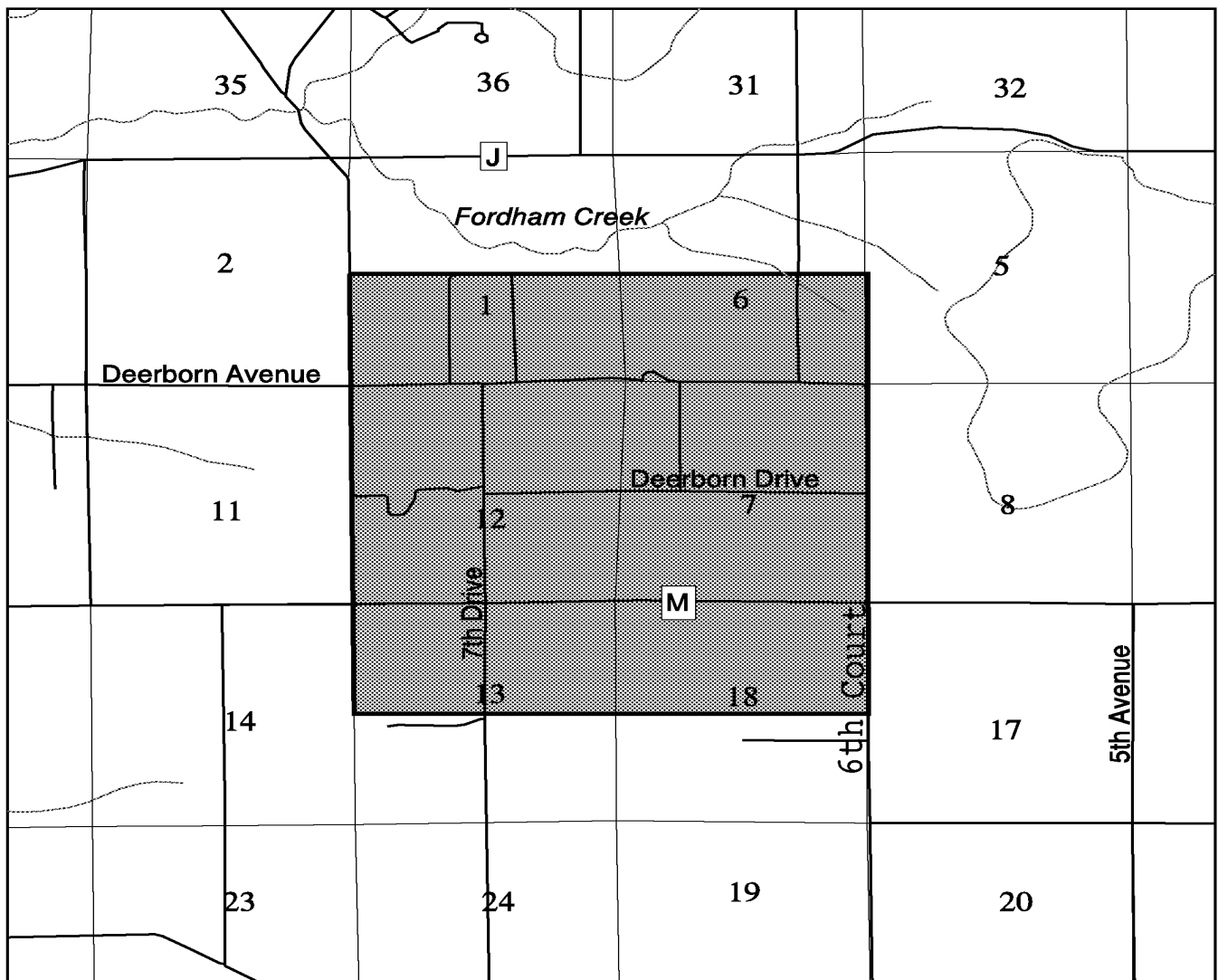
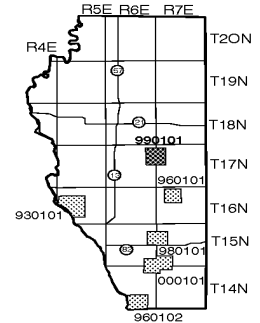


# Adams County

## Towns of Adams & Lincoln

T17N R6-7E PA 99-01-01

All uses of atrazine are prohibited on lands within the shaded regions. There are six prohibition areas in Adams County. Refer to each map for specific locations.

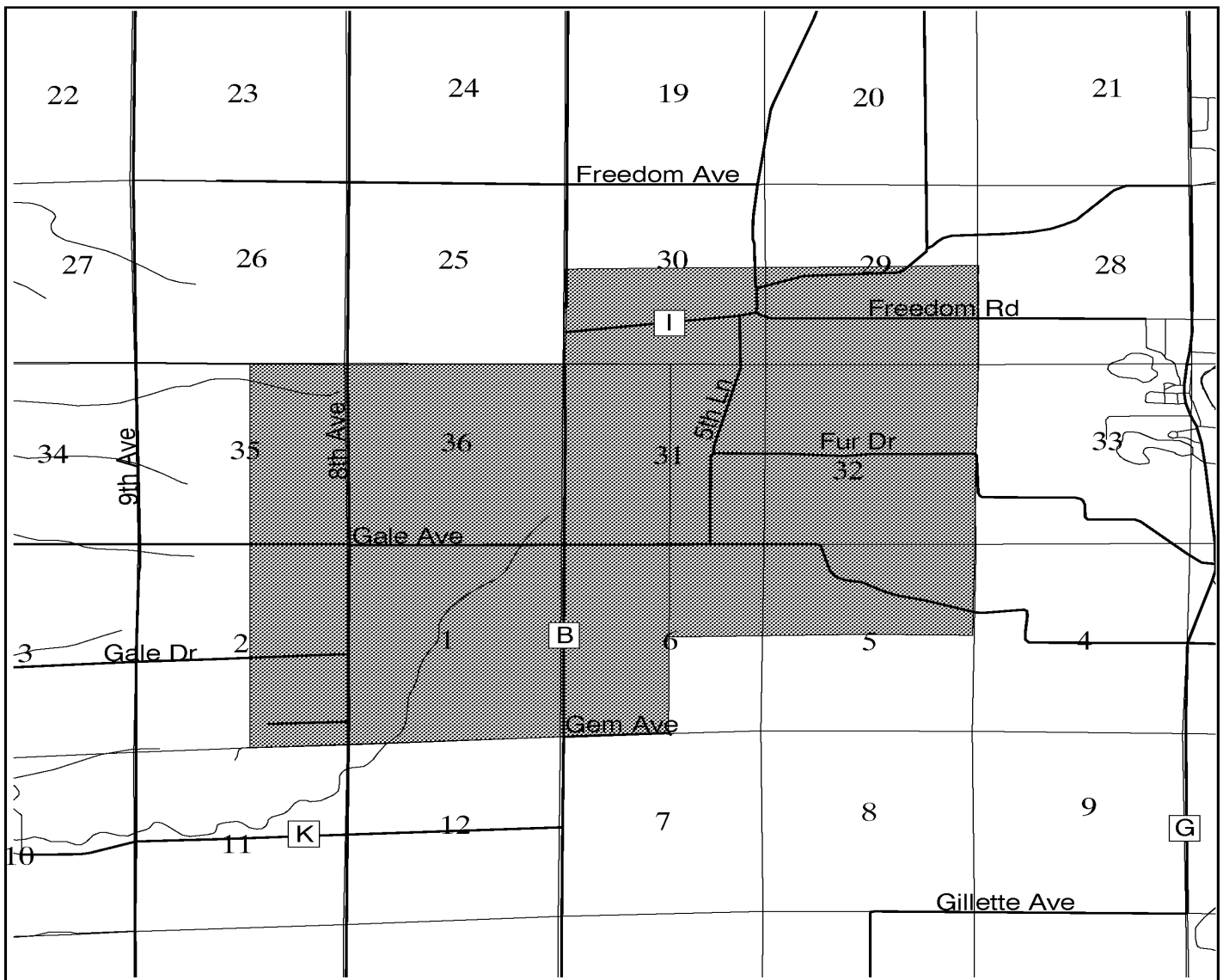
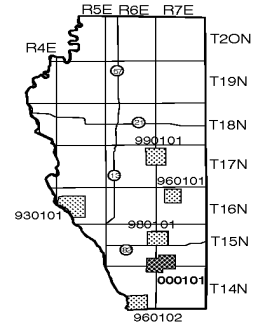


# Adams County, Towns of Dell Prairie, Jackson, New Haven & Springville

## T14-15N R6-7E PA 00-01-01\*

All uses of atrazine are prohibited on lands within the shaded regions. There are six prohibition areas in Adams County. Refer to each map for specific locations.

\*Note: This PA is an expansion of PA 95-01-01.

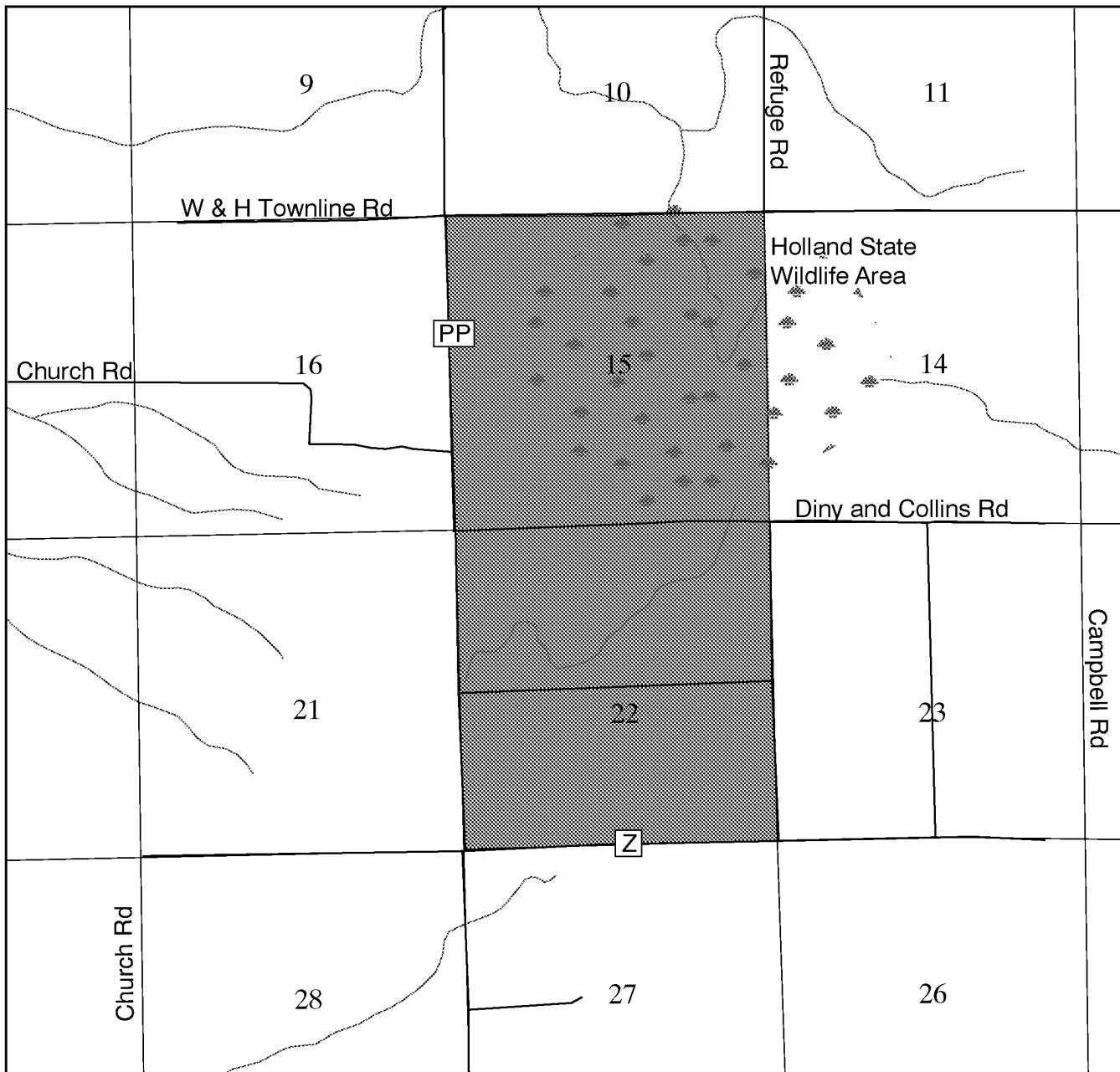
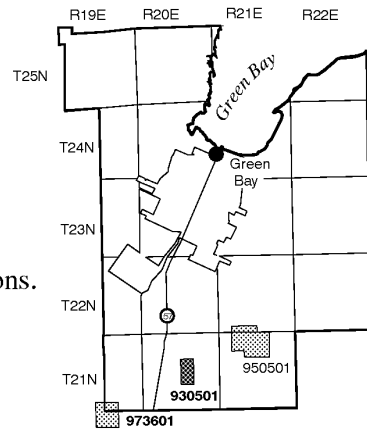


# Brown County

## Town of Holland

### T21N R20E PA 93-05-01


All uses of atrazine are prohibited on lands within the shaded regions. There are three prohibition areas in Brown County, one which is shared by Manitowoc, Brown, and Calumet Counties. Refer to each map for specific locations.







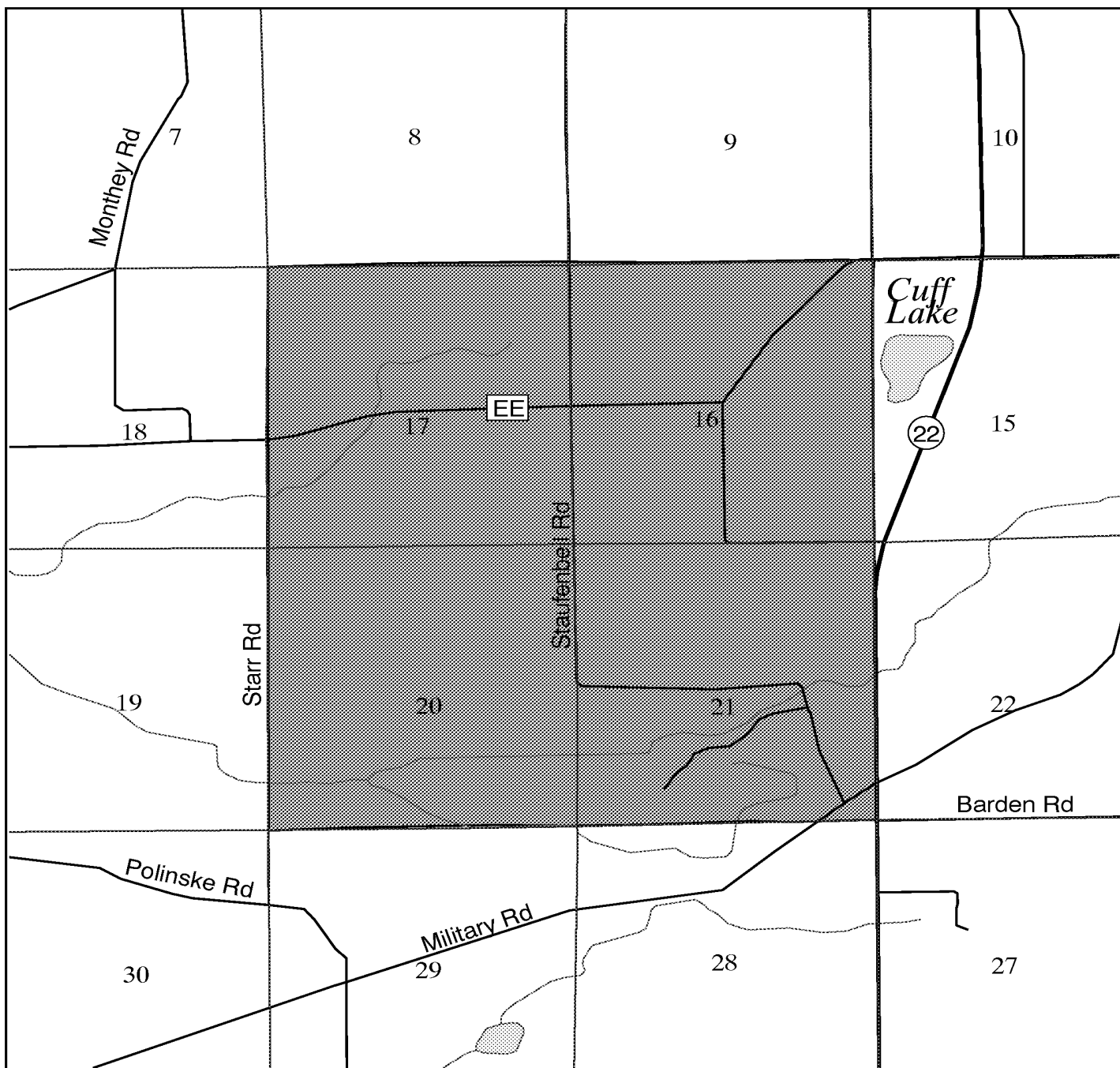
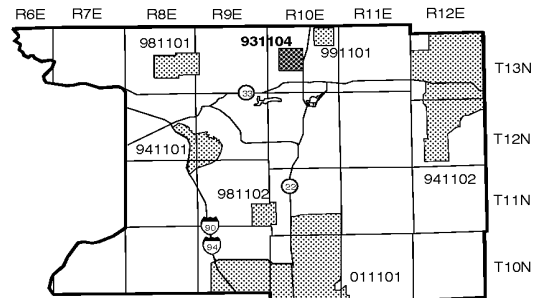






# Columbia County Town of Marcellon T13N R10E PA 93-11-04

All uses of atrazine are prohibited on lands within the shaded regions. There are seven prohibition areas in Columbia County. Refer to each map for specific locations.

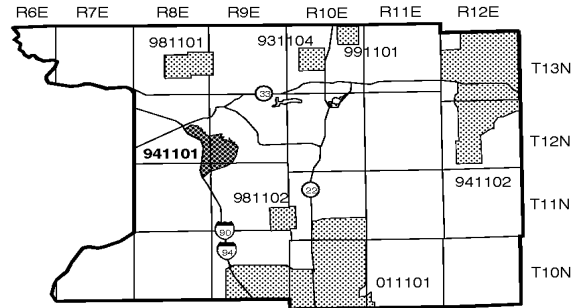


# Columbia County

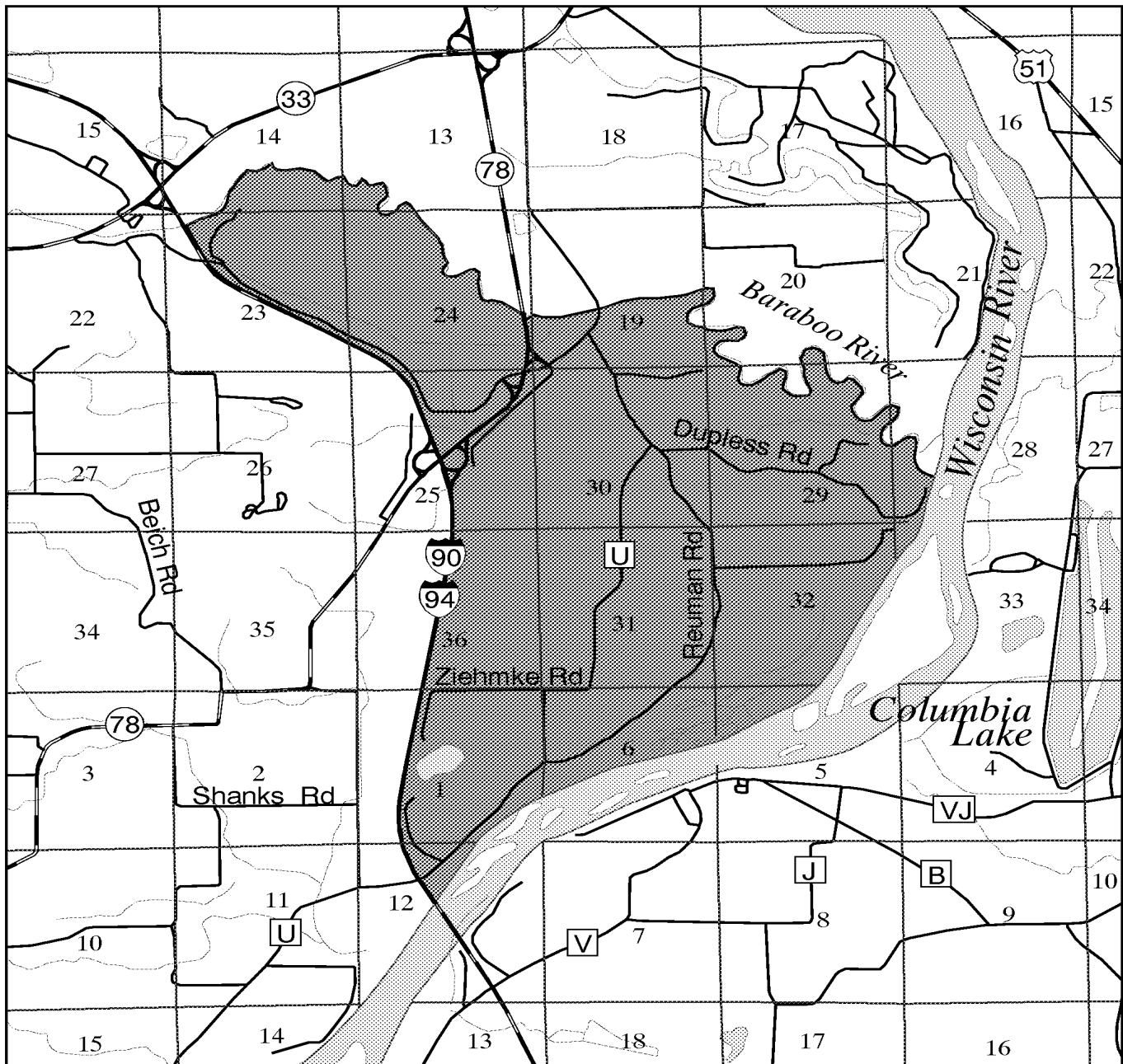
## Town of Caledonia

### T11-12N R8-9E

### PA 94-11-01



All uses of atrazine are prohibited on lands within the shaded regions. There are seven prohibition areas in Columbia County. Refer to each map for specific locations.

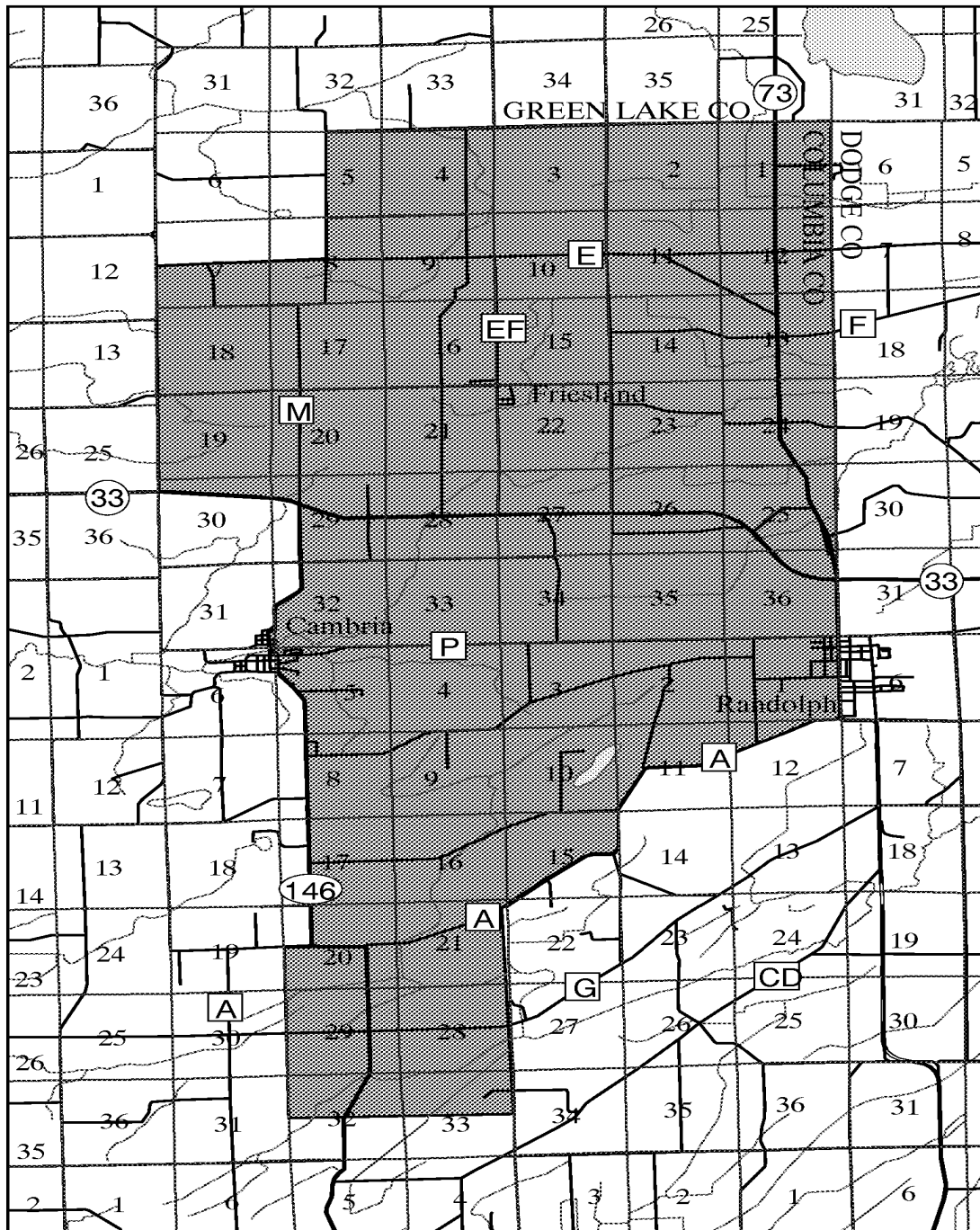
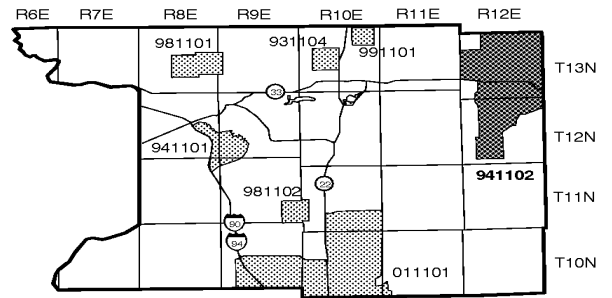


# Columbia County

## Towns of Courtland and Randolph

### T12-13N R12E PA 94-11-02

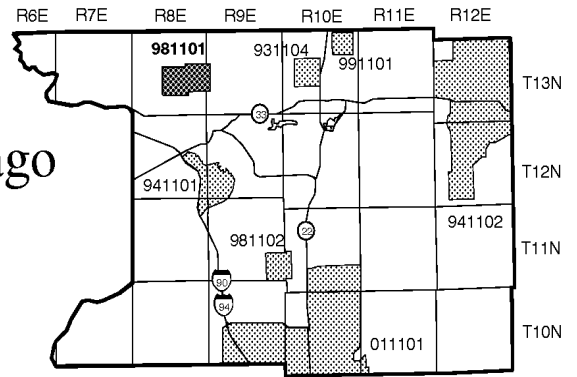
All uses of atrazine are prohibited on lands within the shaded regions. There are seven prohibition areas in Columbia County. Refer to each map for specific locations.



# Columbia County

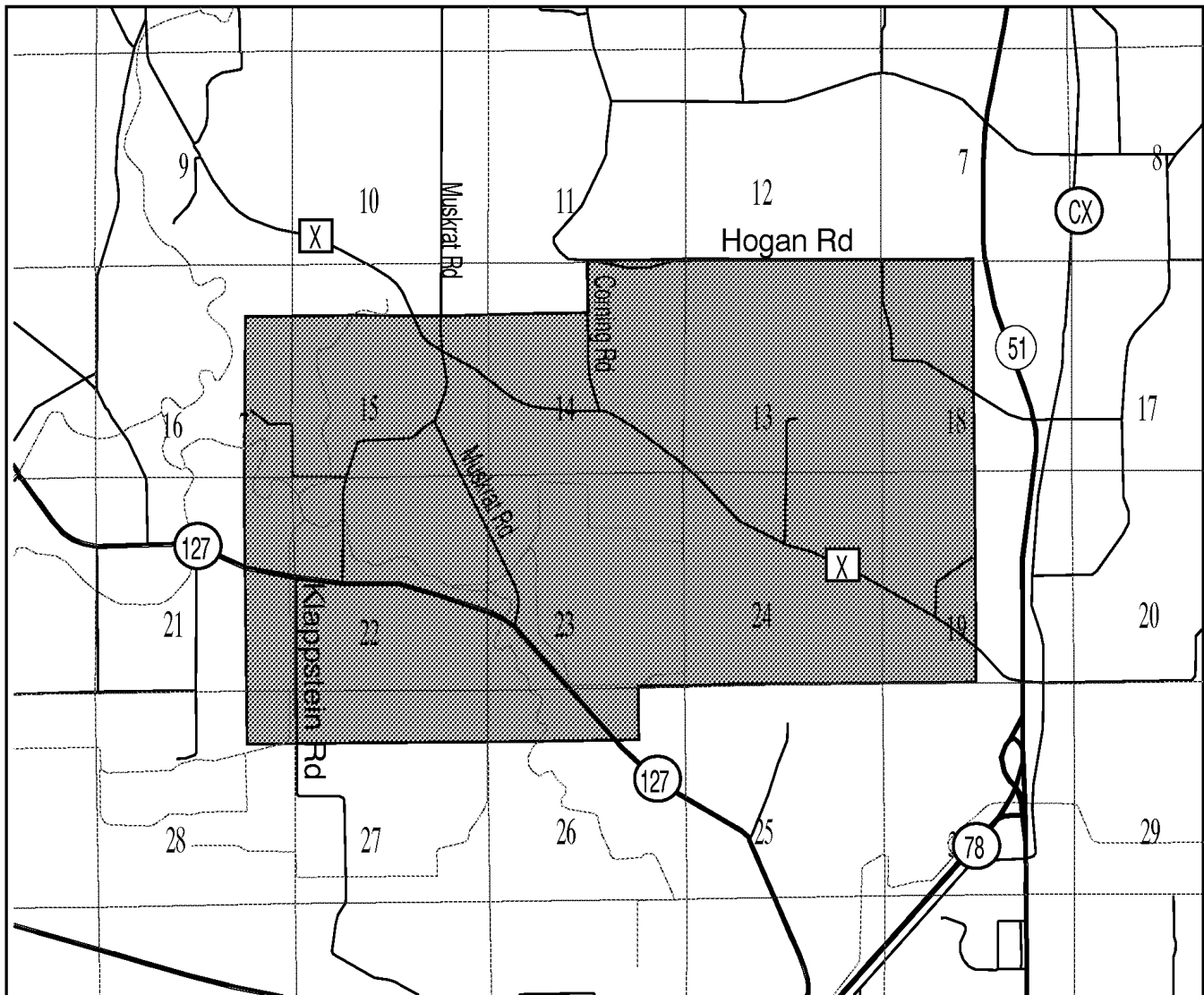
## Towns of Lewiston & Fort Winnebago

### T13N R8-9E PA 98-11-01\*



All uses of atrazine are prohibited on lands within the shaded regions. There are seven prohibition areas in Columbia County. Refer to each map for specific locations.

**\*Note:** This PA is an expansion of PA 94-11-03.

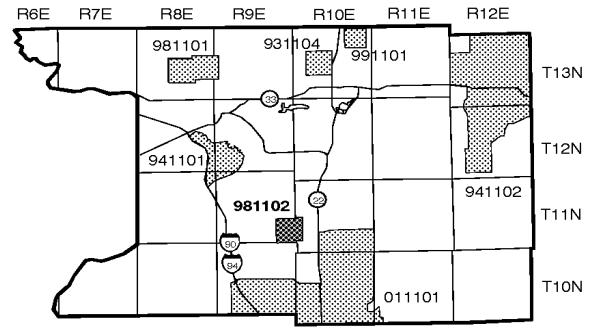




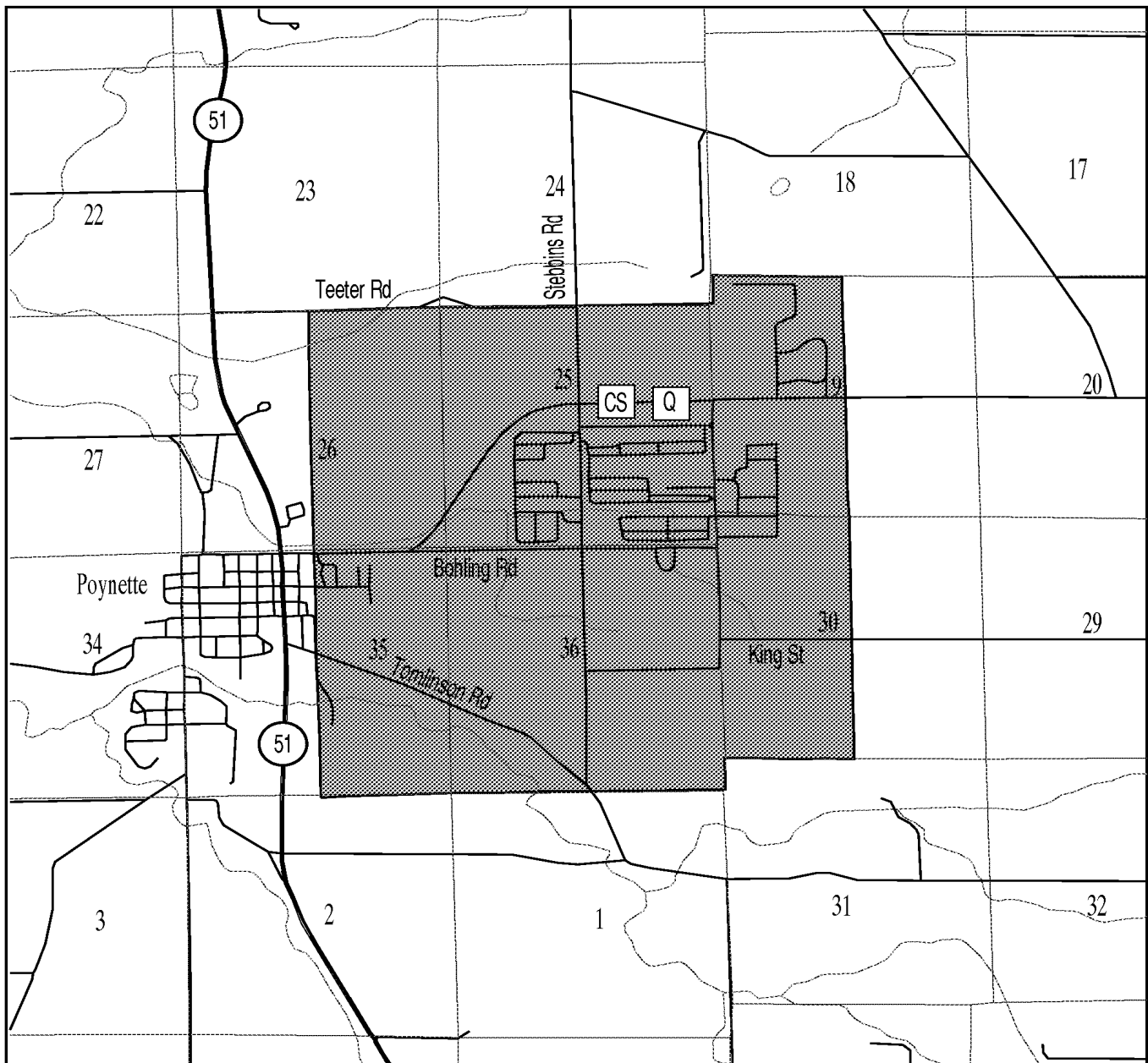
# Columbia County

## Towns of Dekorra & Lowville

### T11N R9-10E PA 98-11-02



All uses of atrazine are prohibited on lands within the shaded regions. There are seven prohibition areas in Columbia County. Refer to each map for specific locations.

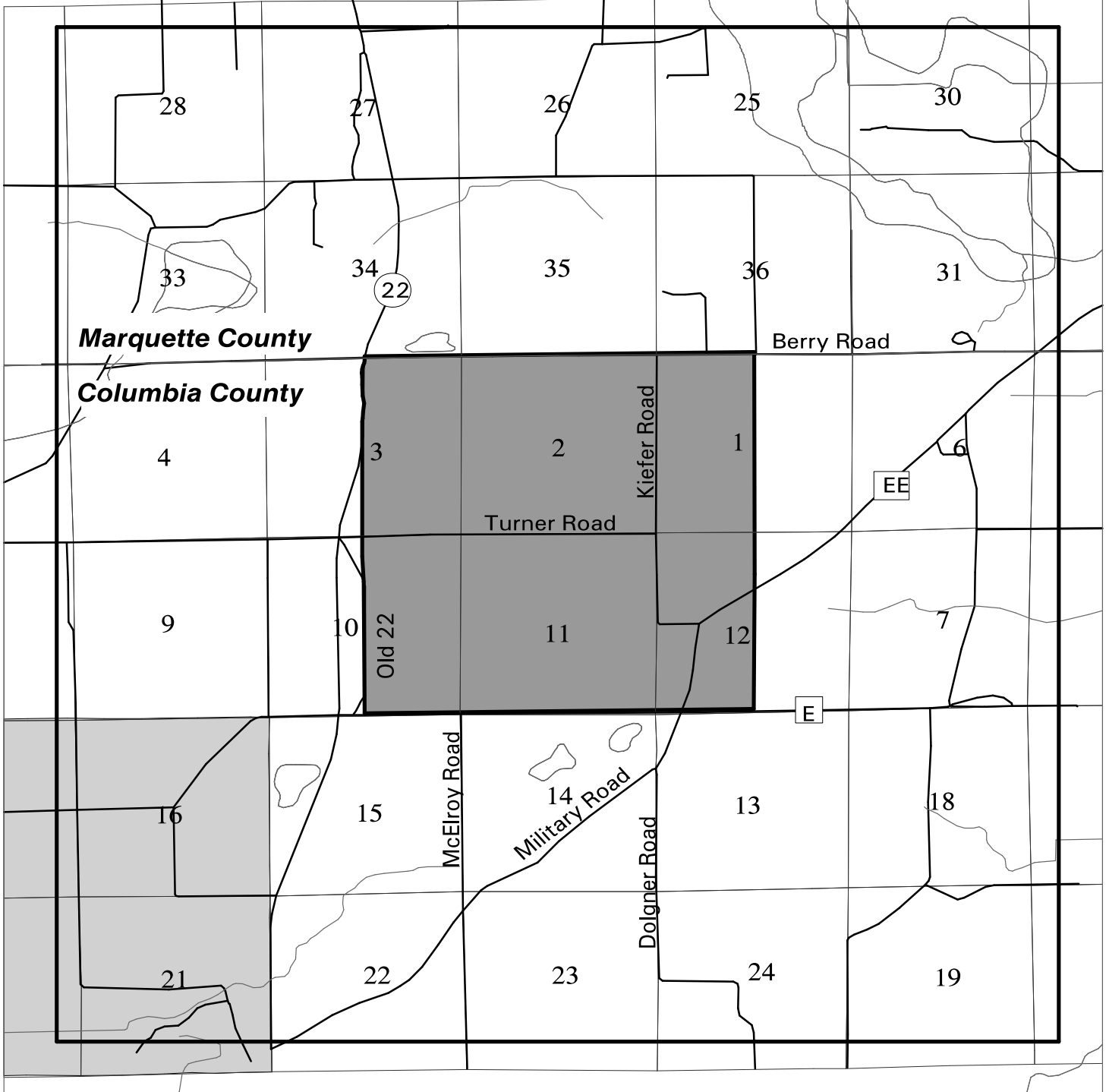
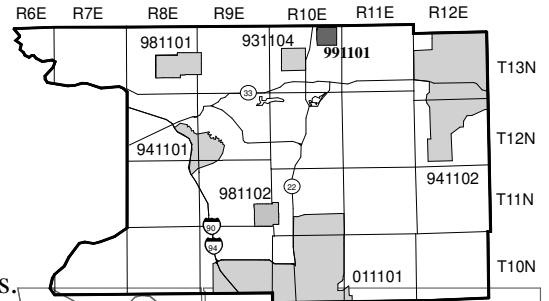


# Columbia County

## Town of Marcellon

### T13N R10E PA 99-11-01

All uses of atrazine are prohibited on lands within the shaded regions. There are seven prohibition areas in Columbia County. Refer to each map for specific locations.

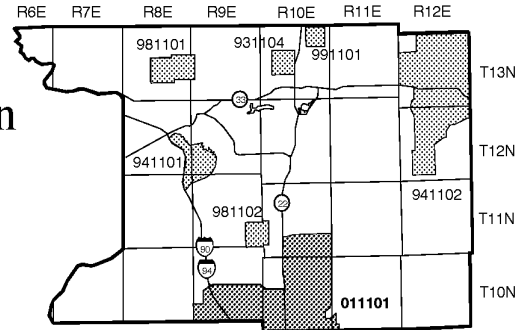


# Columbia County

## Towns of Arlington, Leeds, Hampden and Lowville

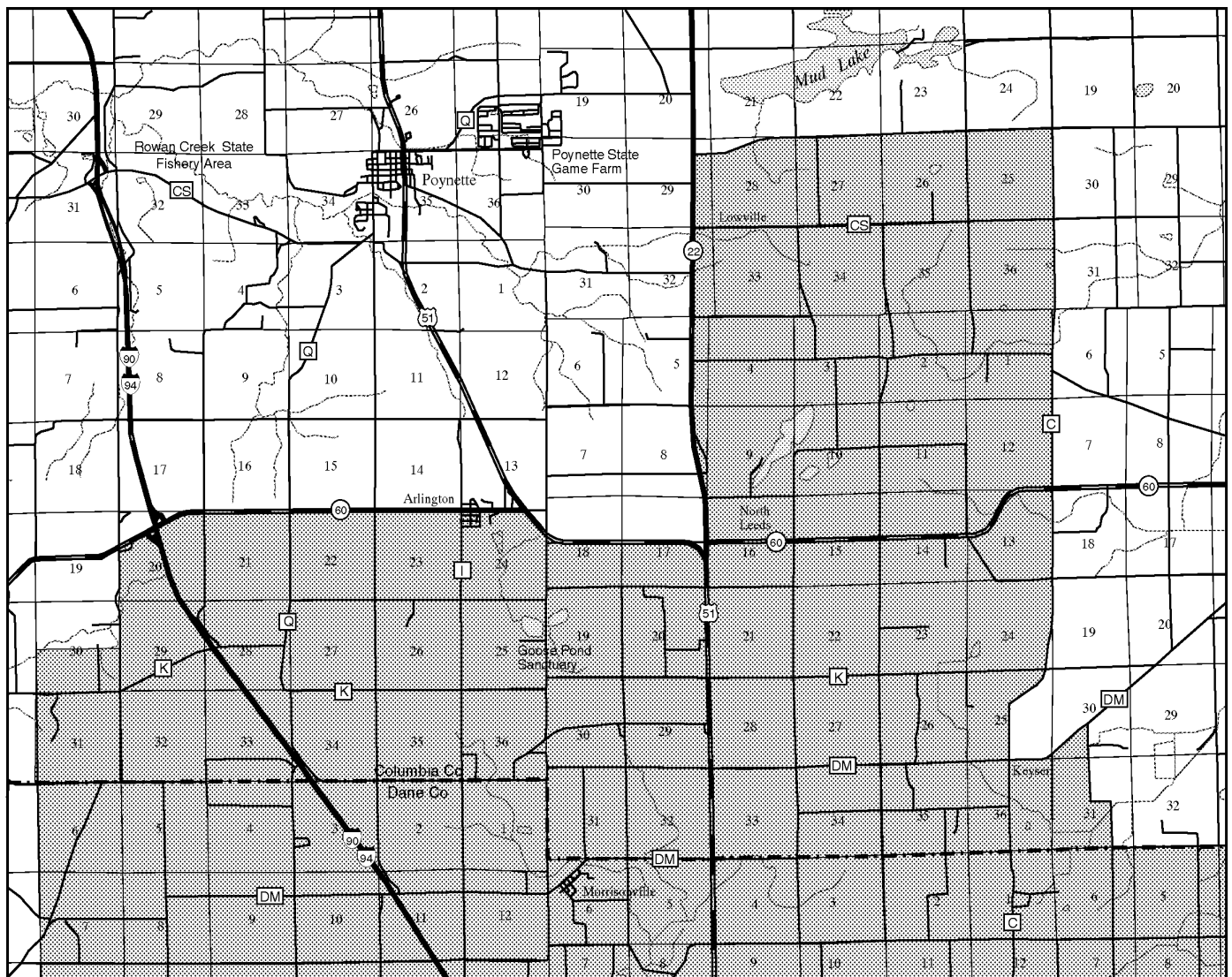
T10N R9-11E

T11N R10E **PA 01-11-01\***



All uses of atrazine are prohibited on lands within the shaded regions. There are seven prohibition areas in Columbia County. Refer to each map for specific locations.


**\*Note:** This PA is an expansion of PA 93-11-01.



































































































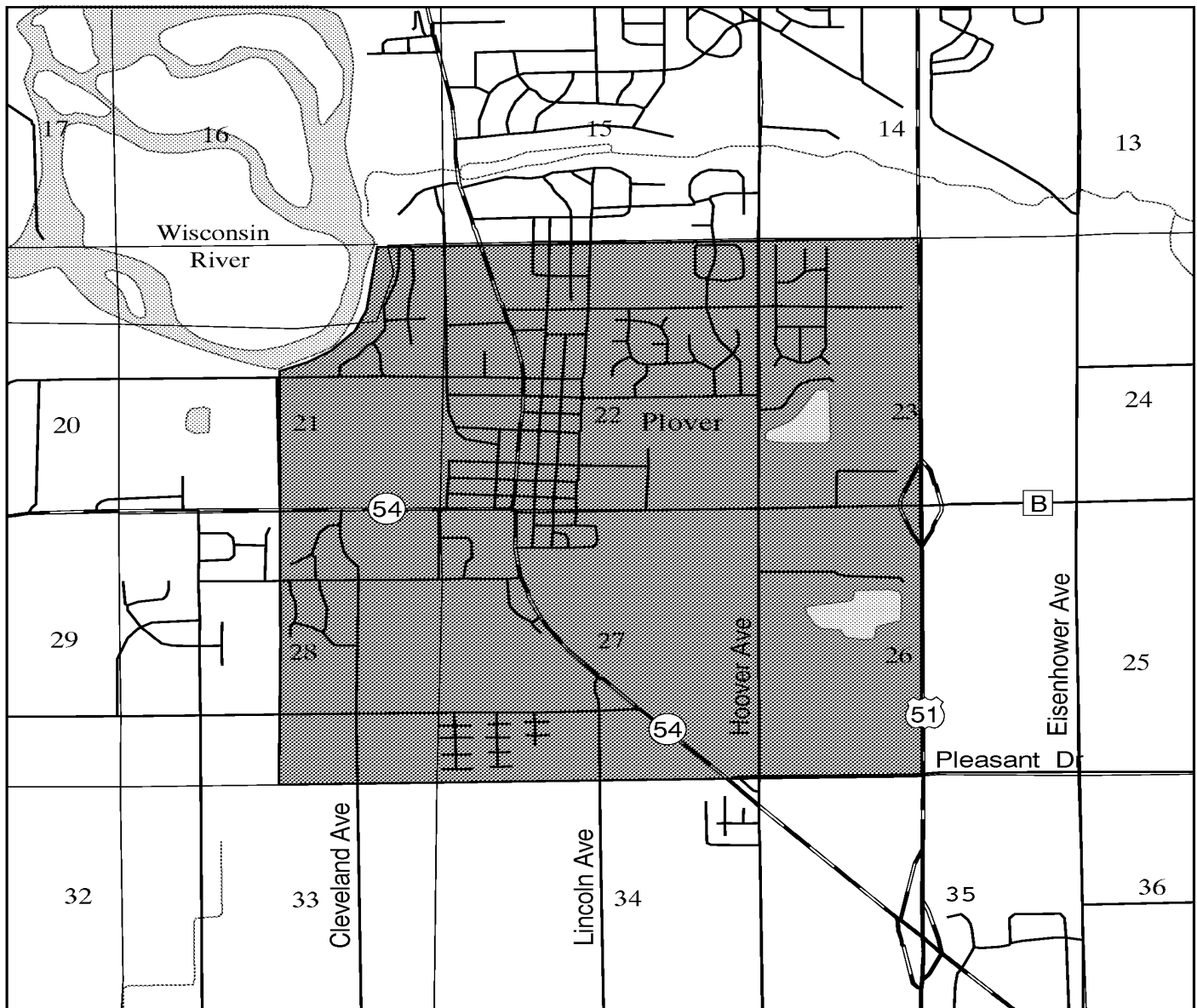
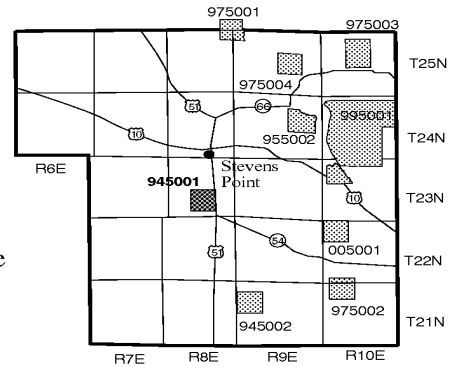






# Portage County Town of Plover T23N R8E PA 94-50-01

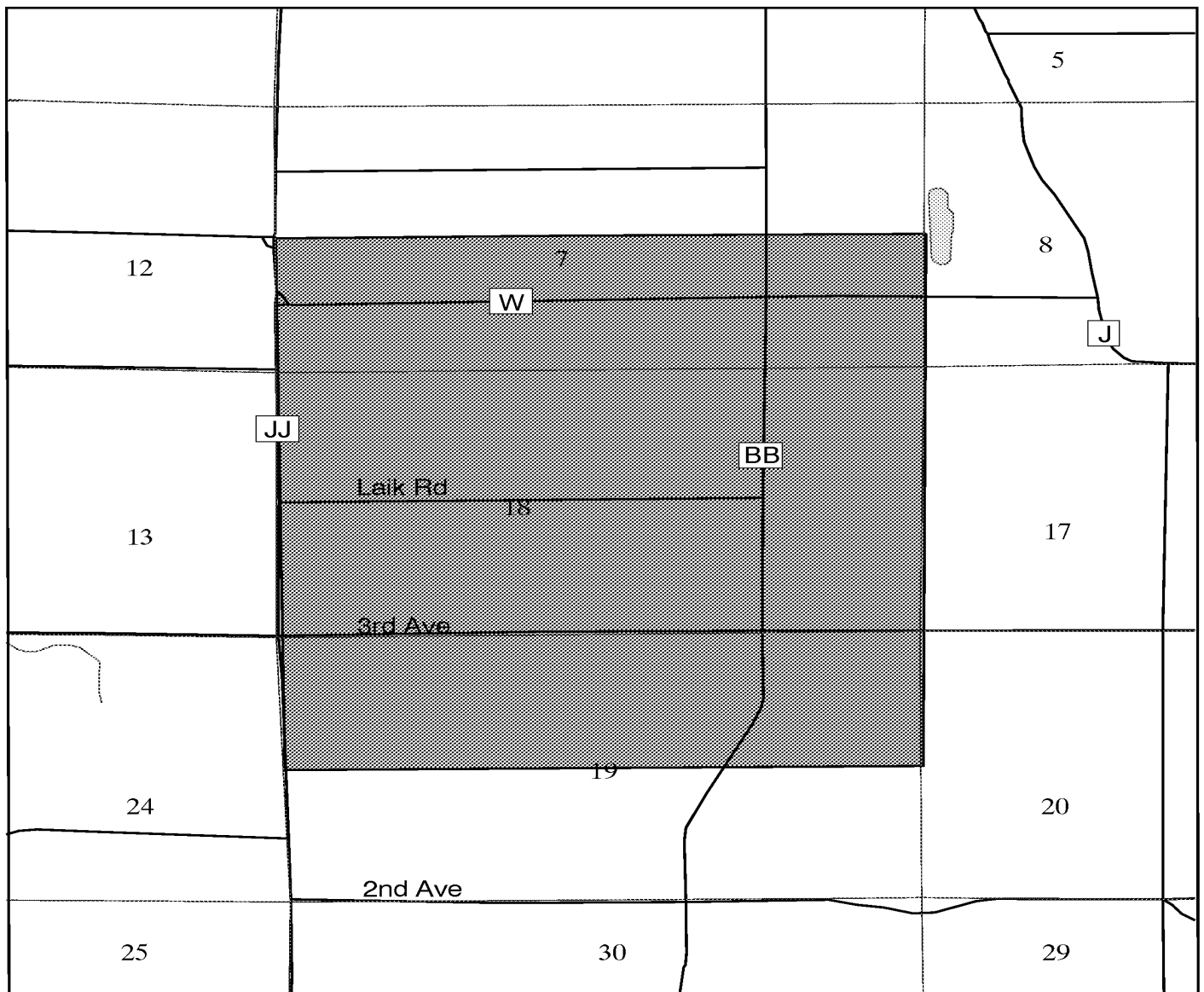
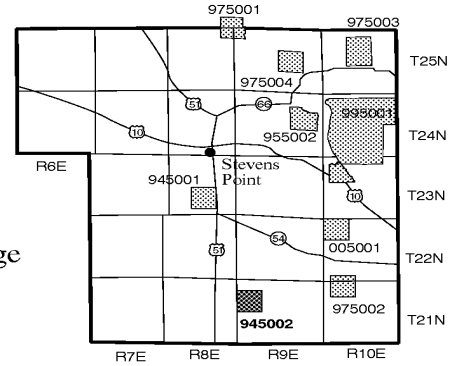
All uses of atrazine are prohibited on lands within the shaded regions. There are nine prohibition areas in Portage County. Refer to each map for specific locations.





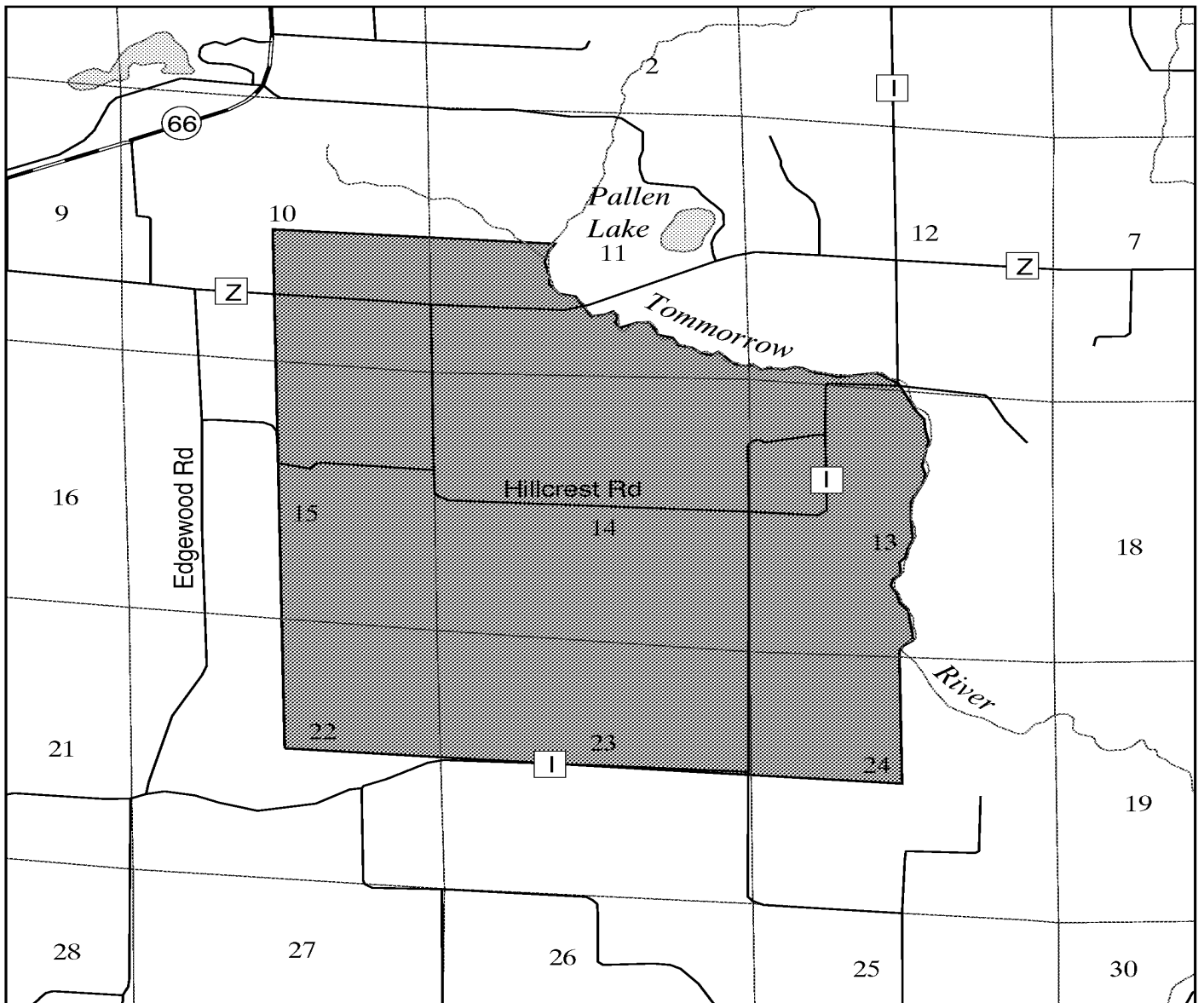
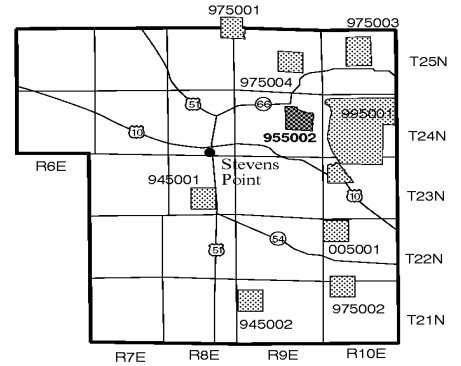
# Portage County Town of Almond T21N R9E PA 94-50-02

All uses of atrazine are prohibited on lands within the shaded regions. There are nine prohibition areas in Portage County. Refer to each map for specific locations.



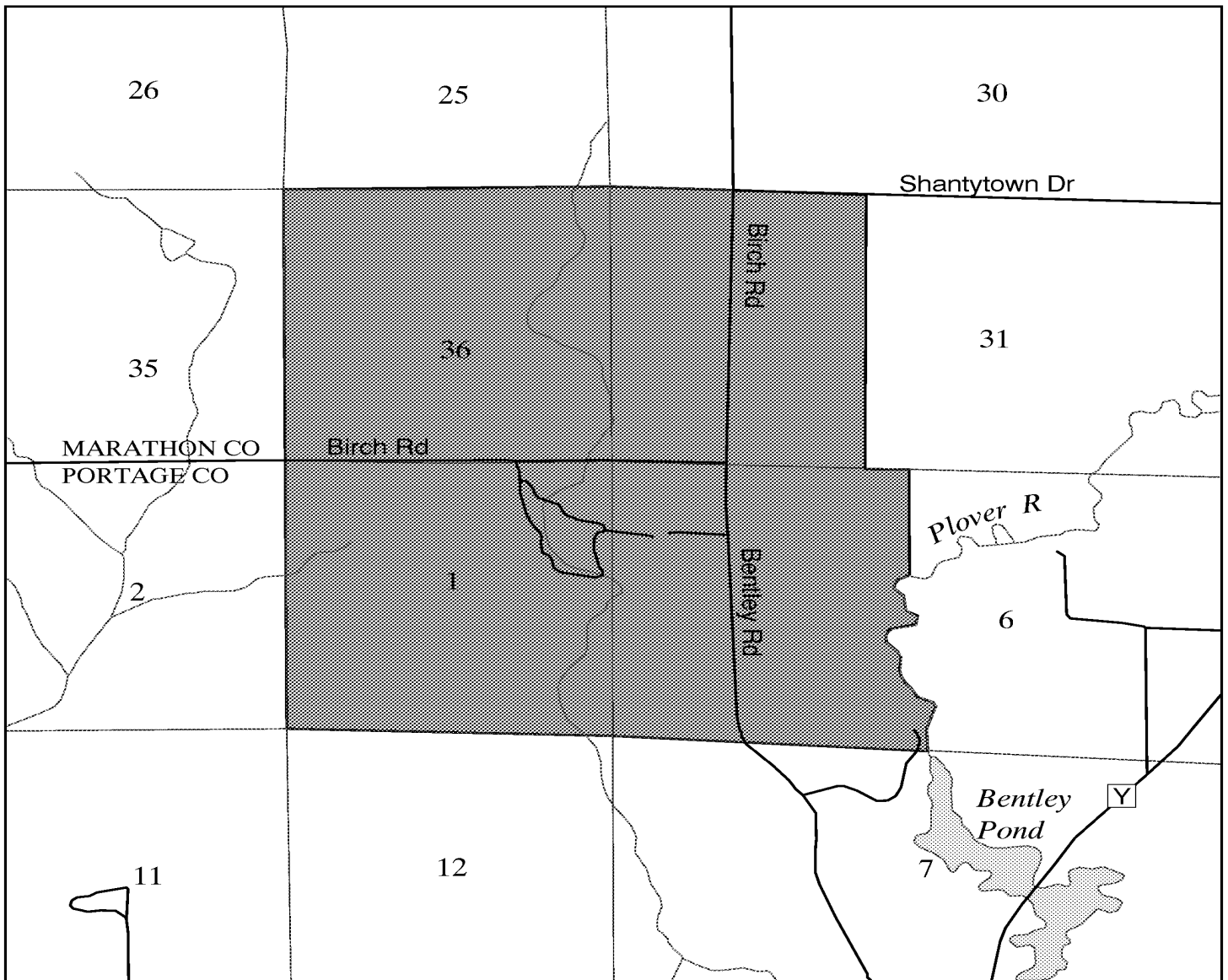
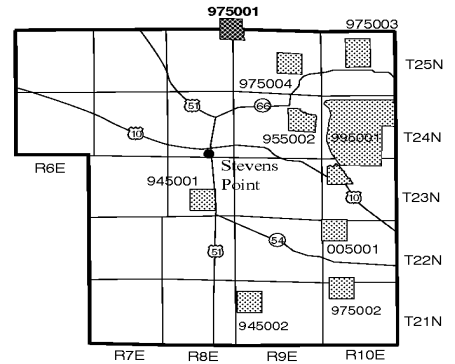
## Portage County Towns of Sharon & Stockton T24N R9E PA 95-50-02

All uses of atrazine are prohibited on lands within the shaded regions. There are nine prohibition areas in Portage County. Refer to each map for specific locations.



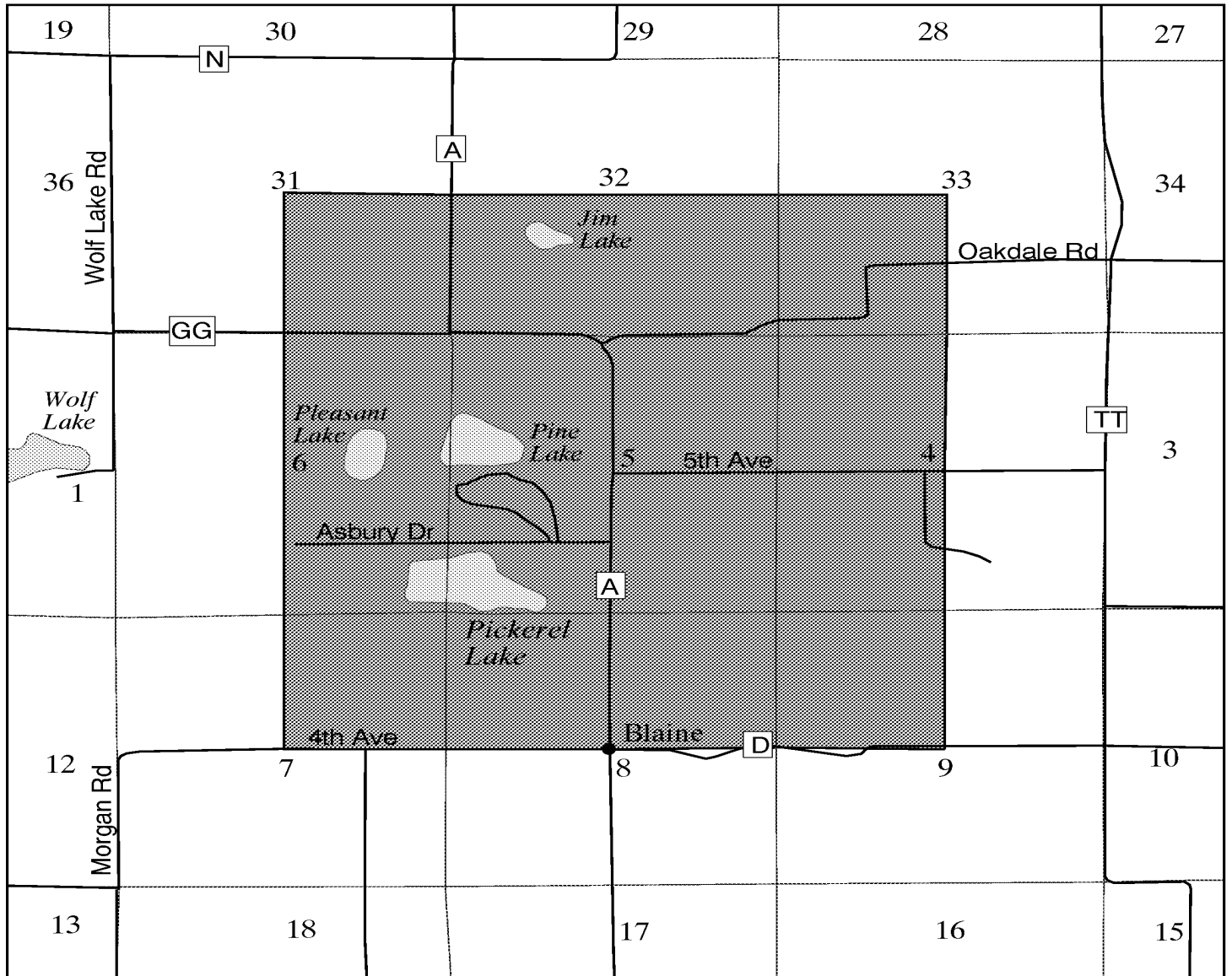
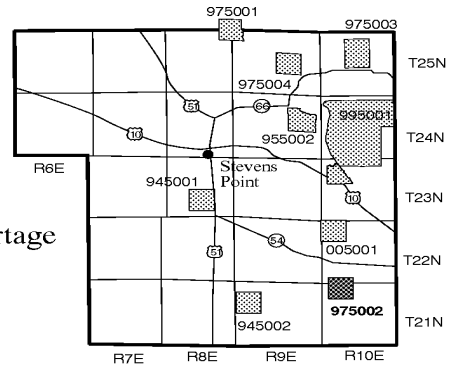
**Portage County**  
Towns of Dewey & Sharon  
T25-26N R8-9E **PA 97-50-01**  
**Marathon County**  
Towns of Guenther & Bevent

All uses of atrazine are prohibited on lands within the shaded regions. There are nine prohibition areas in Portage County. Refer to each map for specific locations.



# Portage County Towns of Belmont & Lanark T21-22N R10E PA 97-50-02

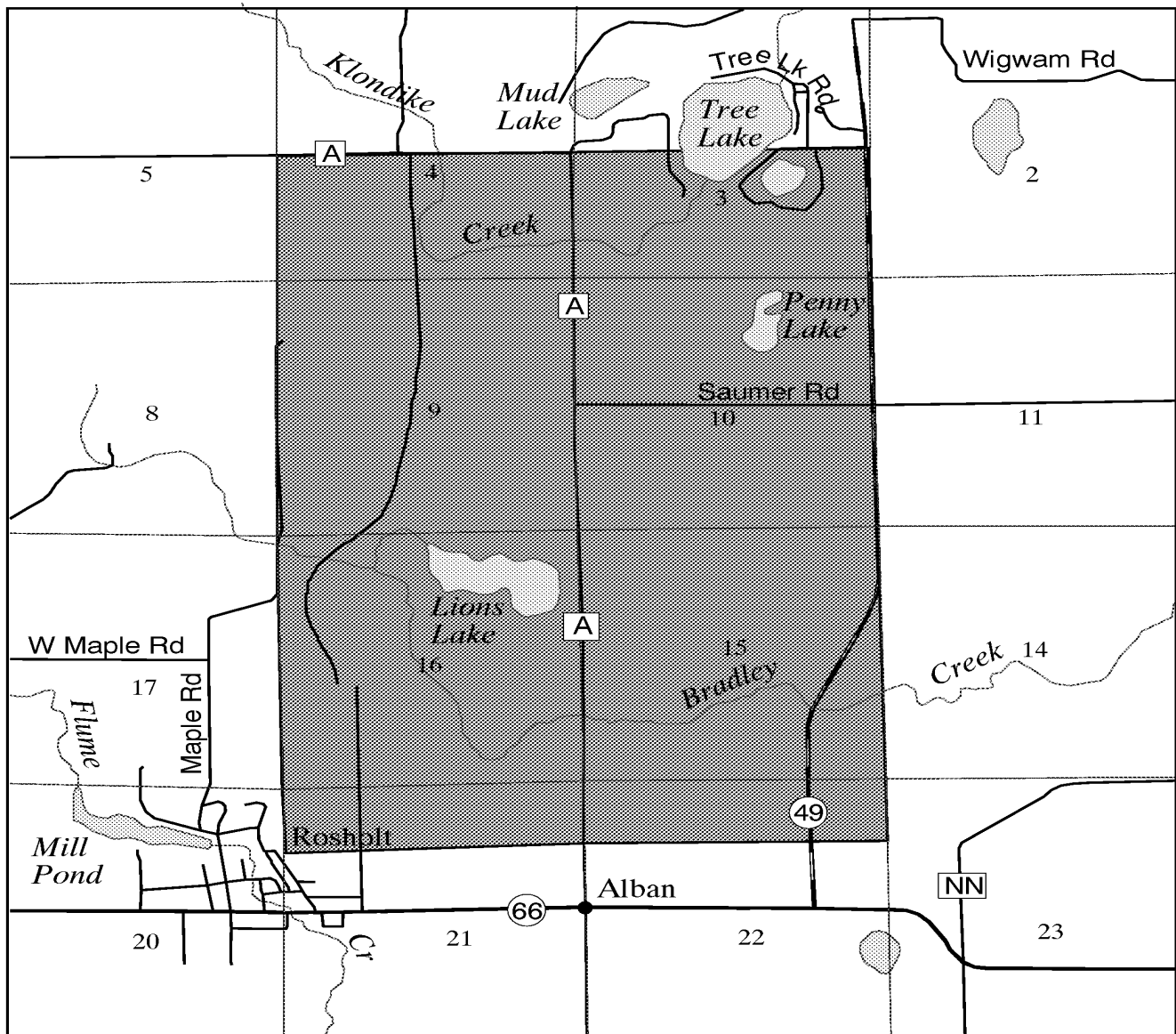
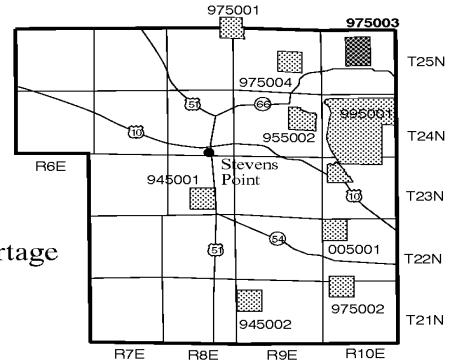
All uses of atrazine are prohibited on lands within the shaded regions. There are nine prohibition areas in Portage County. Refer to each map for specific locations.



# Portage County Town of Alban T25N R10E PA 97-50-03\*

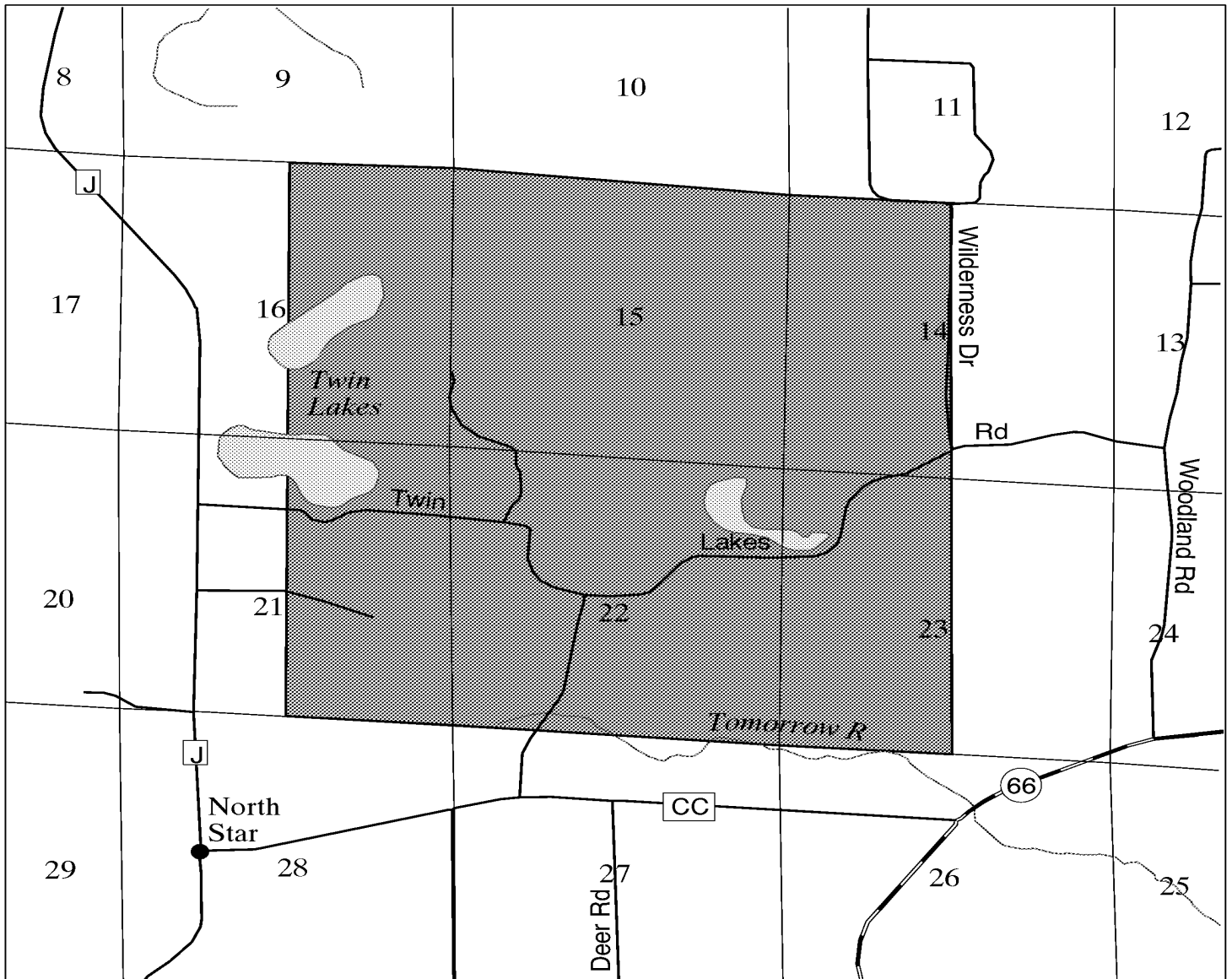
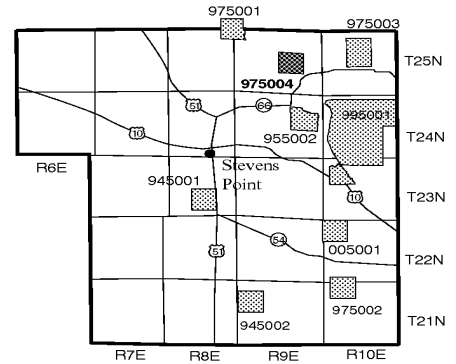
All uses of atrazine are prohibited on lands within the shaded regions. There are nine prohibition areas in Portage County. Refer to each map for specific locations.

\*Note: This PA is an expansion of PA 96-50-01.



# Portage County Town of Sharon T25N R9E PA 97-50-04

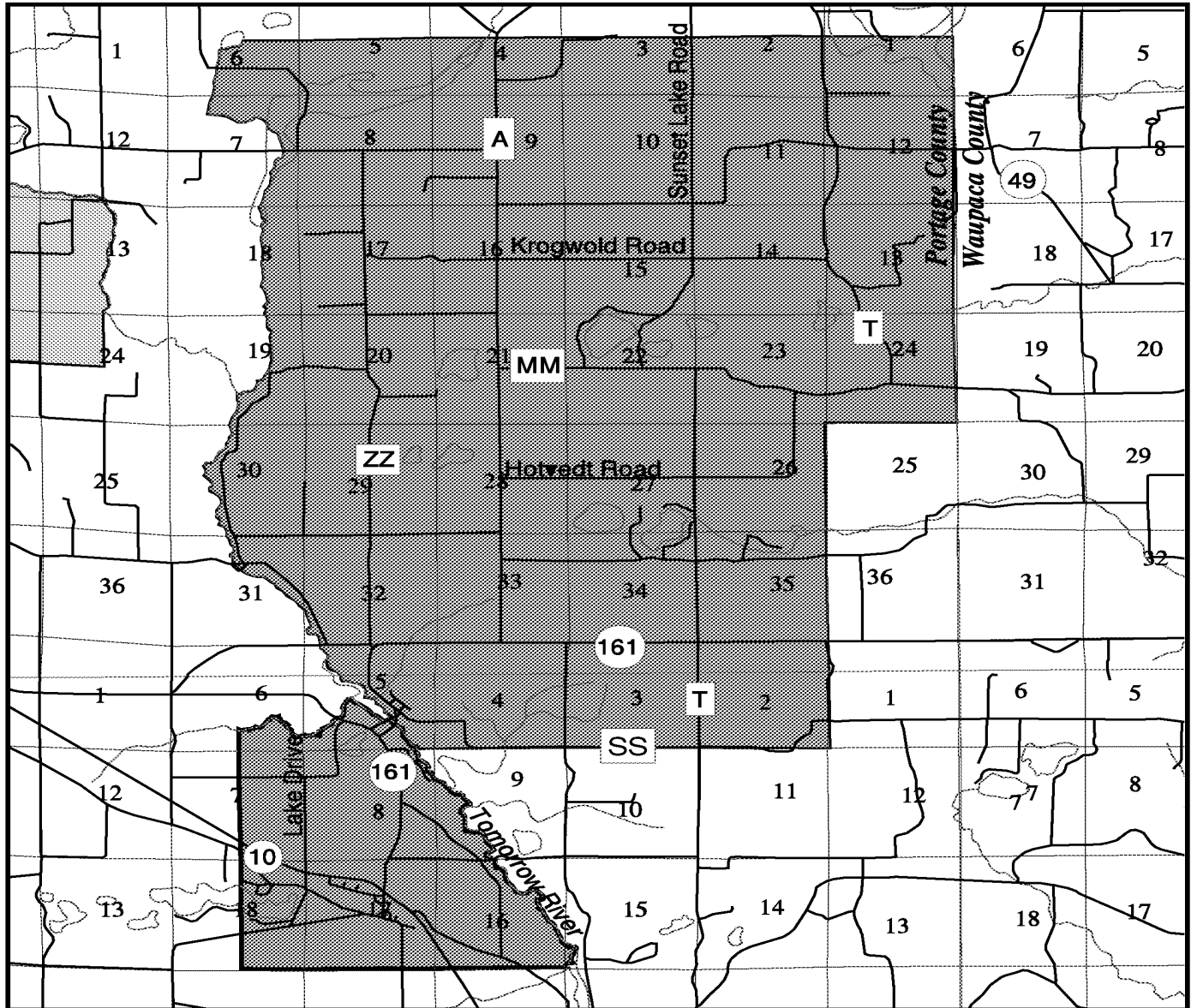
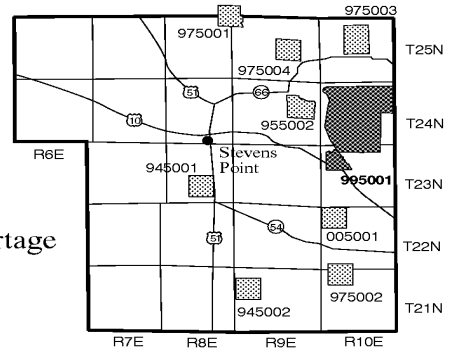
All uses of atrazine are prohibited on lands within the shaded regions. There are nine prohibition areas in Portage County. Refer to each map for specific locations.



# Portage County Towns of Amherst & New Hope T23-24N R10E PA 99-50-01\*

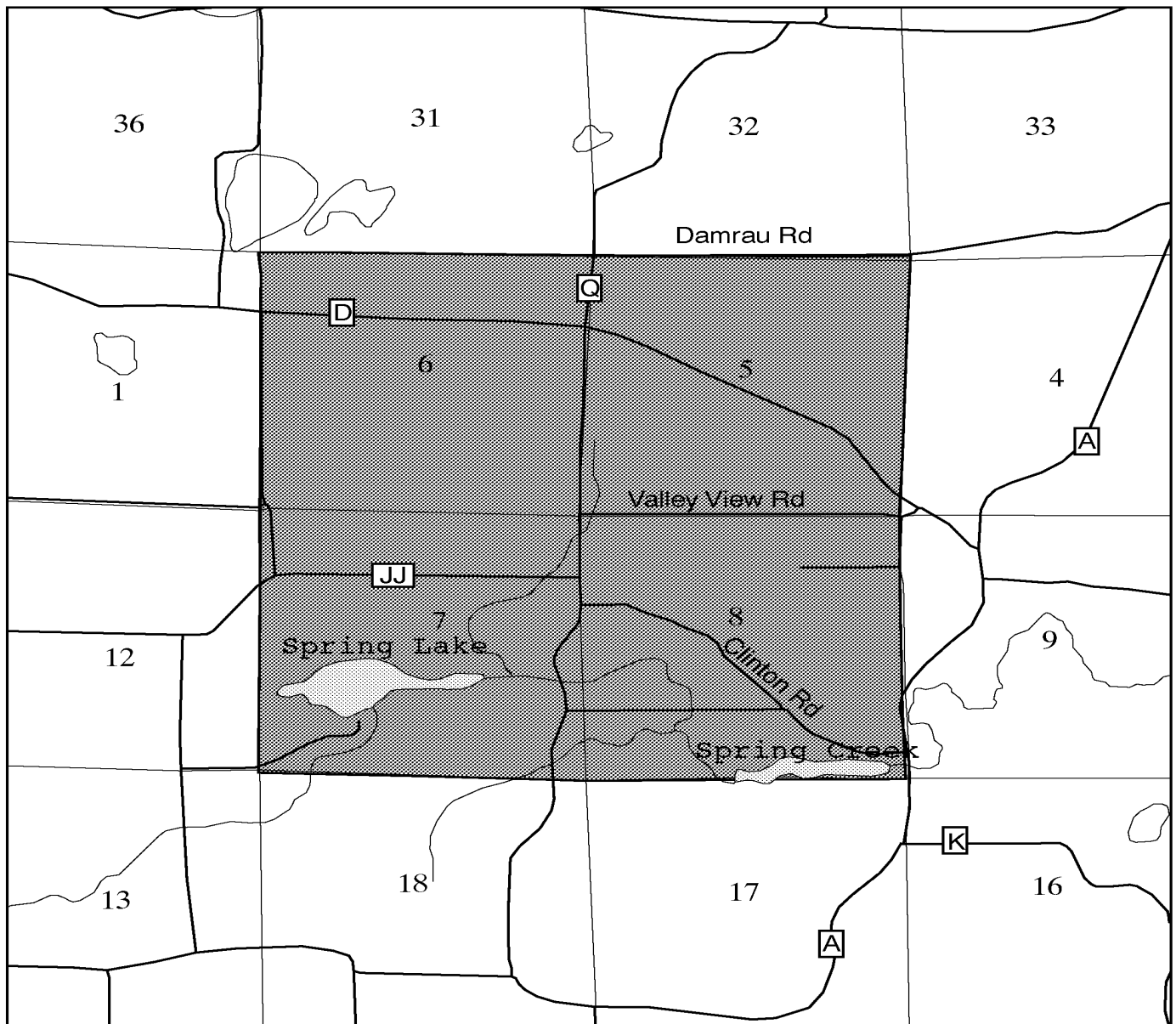
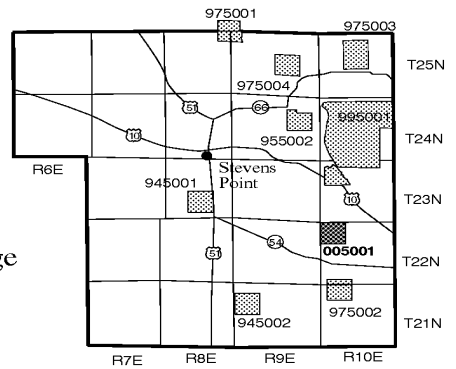
All uses of atrazine are prohibited on lands within the shaded regions. There are nine prohibition areas in Portage County. Refer to each map for specific locations.

\*Note: This PA is an expansion of PA 95-50-01.



# Portage County Town of Lanark T22N R10E PA 00-50-01

All uses of atrazine are prohibited on lands within the shaded regions. There are nine prohibition areas in Portage County. Refer to each map for specific locations.





















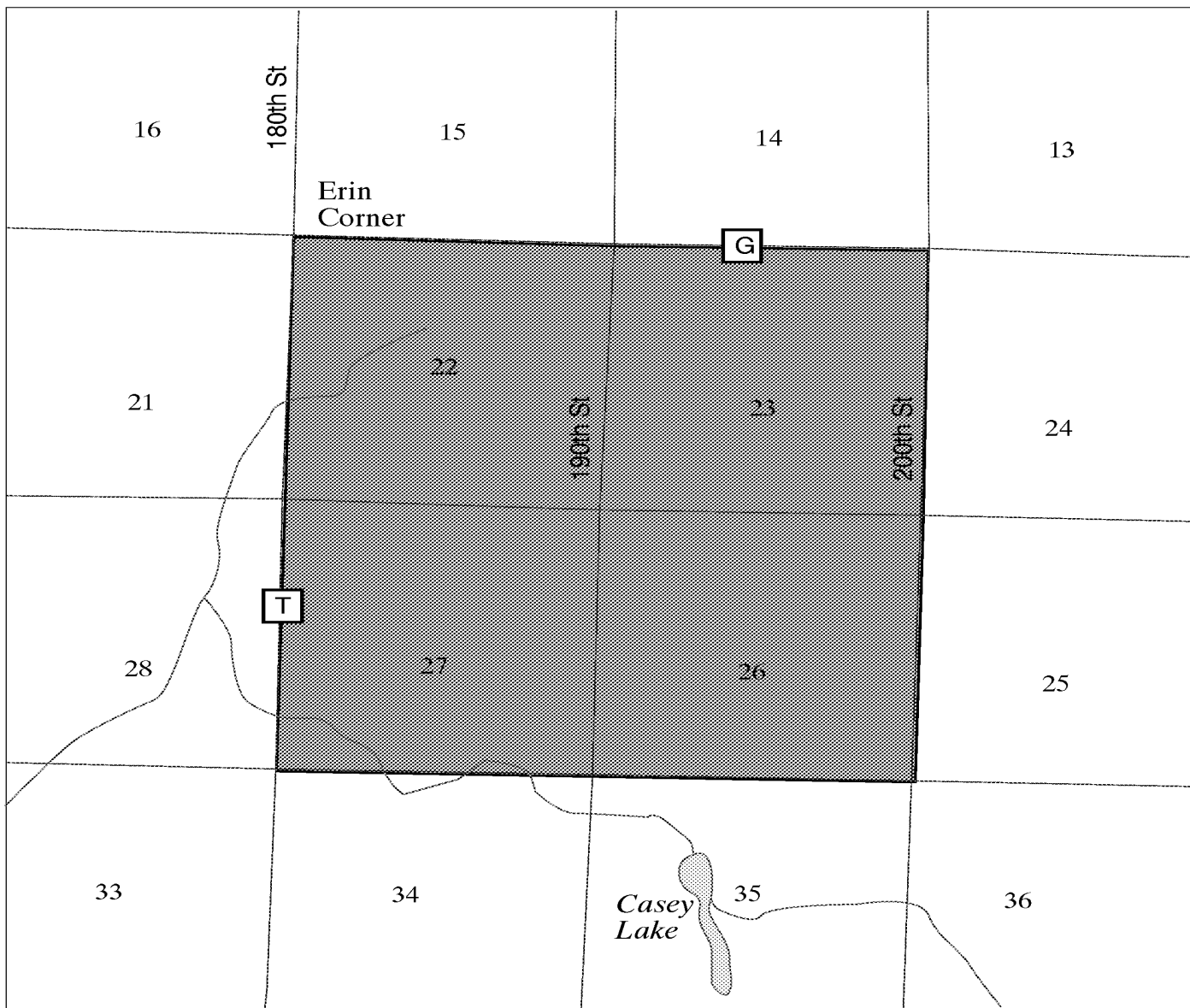
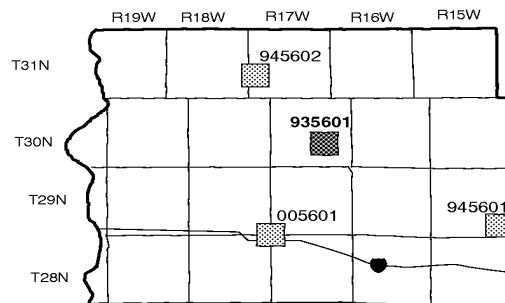


# St. Croix County

## Town of Erin Prairie

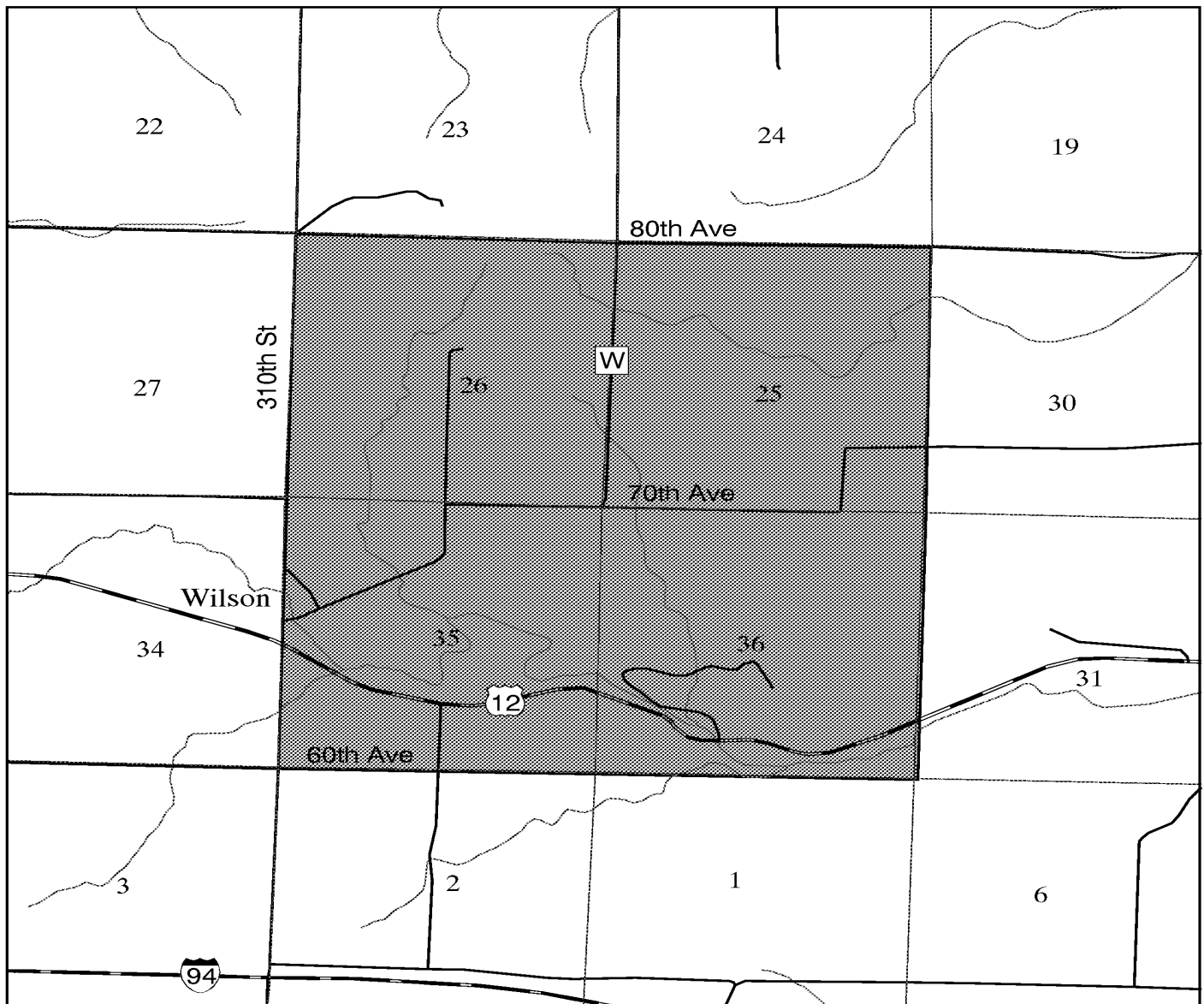
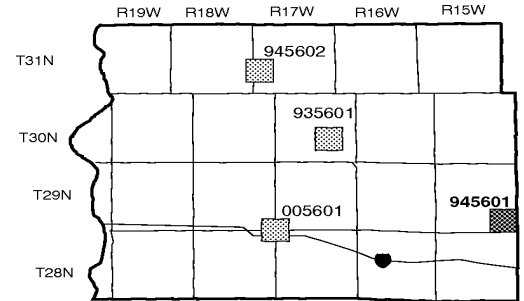
### T30N R17W PA 93-56-01

All uses of atrazine are prohibited on lands within the shaded regions. There are four prohibition areas in St. Croix County. Refer to each map for specific locations.



# St. Croix County Town of Springfield T29N R15W PA 94-56-01

All uses of atrazine are prohibited on lands within the shaded regions. There are four prohibition areas in St. Croix County. Refer to each map for specific locations.

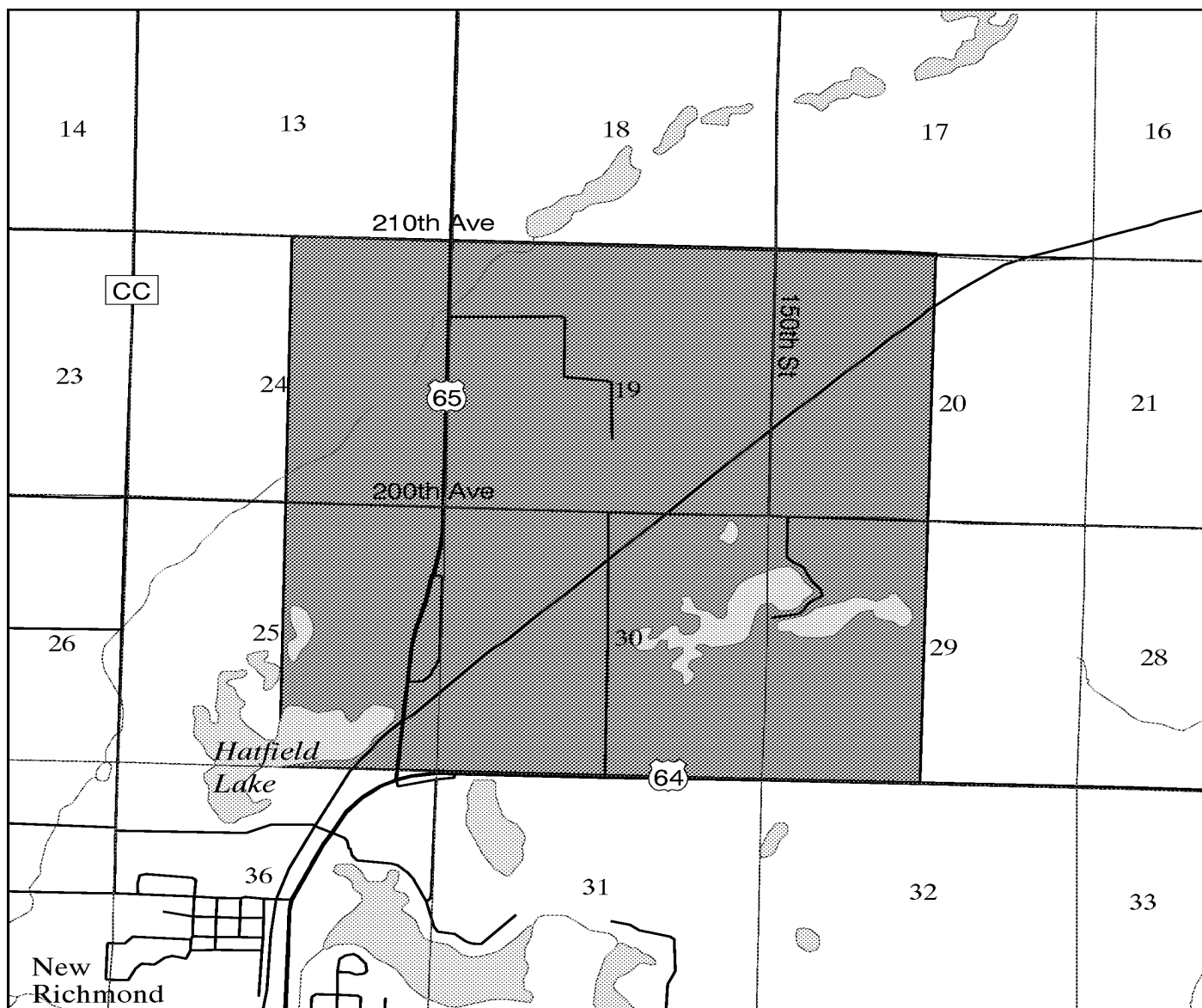
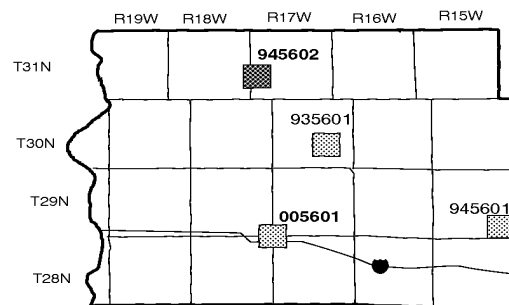


# St. Croix County

## Towns of Stanton & Star Prairie

### T31N R17-18W PA 94-56-02

All uses of atrazine are prohibited on lands within the shaded regions. There are four prohibition areas in St. Croix County. Refer to each map for specific locations.



# St. Croix County

## Towns of Hammond, Kinnickinnic, Pleasant Valley & Warren

### T28-29N R17-18W PA 00-56-01

All uses of atrazine are prohibited on lands within the shaded regions. There are four prohibition areas in St. Croix County. Refer to each map for specific locations.

