

Chapter NR 11

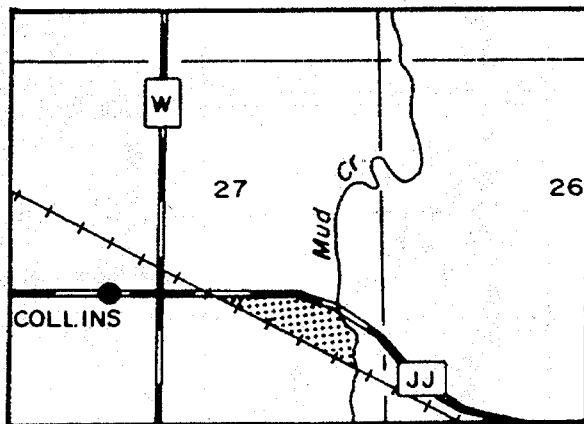
CLOSED AREAS

- | | |
|---------------------------------------------------------------------------|---------------------------------------------------------|
| NR 11.01 Waterfowl closed area | NR 11.043 Waterfowl closed area; deer hunting permitted |
| NR 11.011 Waterfowl closed area; disturbance prohibited | NR 11.05 Migratory bird closed area; trapping permitted |
| NR 11.02 Waterfowl closed areas except gun deer and special goose hunting | NR 11.06 Lake closed area; trapping permitted |
| NR 11.03 Waterfowl closed area | NR 11.07 Waterfowl retrieving zone |
| NR 11.031 Waterfowl closed area; trapping permitted | NR 11.08 Sharp-tailed grouse closed area |
| NR 11.032 Mississippi river closed area | NR 11.09 Beaver/otter closed area |
| NR 11.04 Waterfowl closed areas; gun deer hunting permitted | NR 11.10 Fisher/marten closed area |
| NR 11.041 Waterfowl closed area; trapping and gun deer hunting permitted | NR 11.11 Deer closed area; trapping permitted |
| NR 11.042 Waterfowl closed area; trapping and deer hunting permitted | NR 11.12 State trail closed areas |
| | NR 11.13 Public lands closed areas |

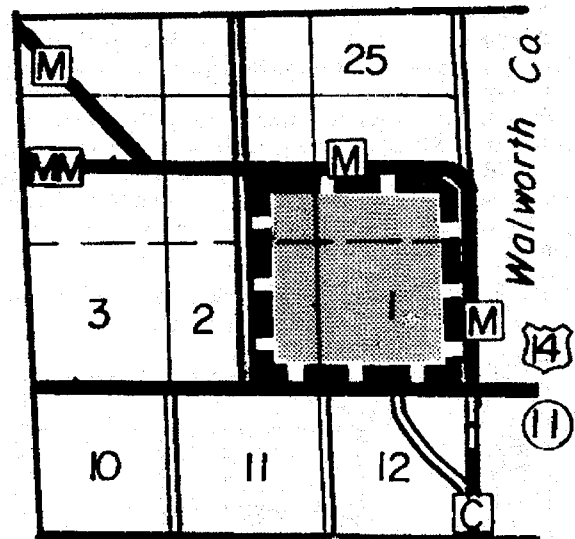
Note: Chapter NR 11 as it existed on October 31, 1982 was repealed and a new chapter NR 11 was created effective November 1, 1982.

NR 11.01 Waterfowl closed area. A closed season is established in the following areas as posted with department signs. No person may hunt or trap any species of wild animal thereon during the open seasons on waterfowl established in s. NR 10.01. Legally killed or crippled game may be retrieved by dog or hand.

(1) MANITOWOC COUNTY. (a) *Collins marsh.* Township 19 north, range 21 east, town of Rockland.



(2) ROCK COUNTY. (a) *Rock county goose area.* Township 2 north, range 14 east, town of Bradford and township 3 north, range 14 east, town of Johnstown.

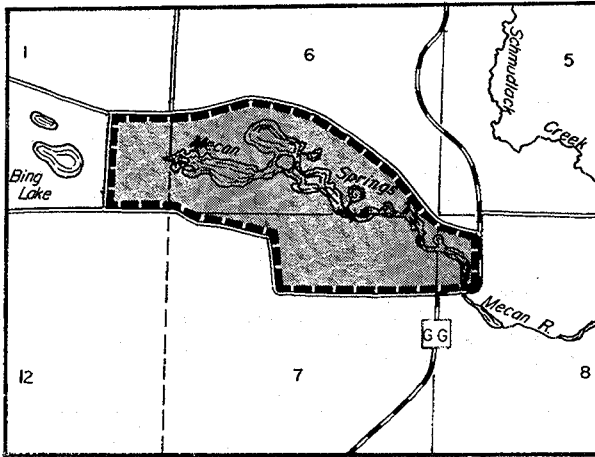


History: Cr. Register, October, 1982, No. 322, eff. 11-1-82; am (2) (a), Register, September, 1983, No. 333, eff. 10-1-83; r. (3), Register, September, 1984, No. 345, eff. 10-1-84; renum. (1) to be NR 11.02 (1), Register, August, 1986, No. 368, eff. 9-1-86; cr. (1), Register, July, 1989, No. 403, eff. 8-1-89.

NR 11.011 Waterfowl closed area: disturbance prohibited. A closed season is established in the following areas posted with department signs. No person may hunt or trap any species of wild animal or disturb waterfowl thereon from October 1 through December 31. Legally killed or crippled game may be retrieved by dog or hand.

NR 11.011

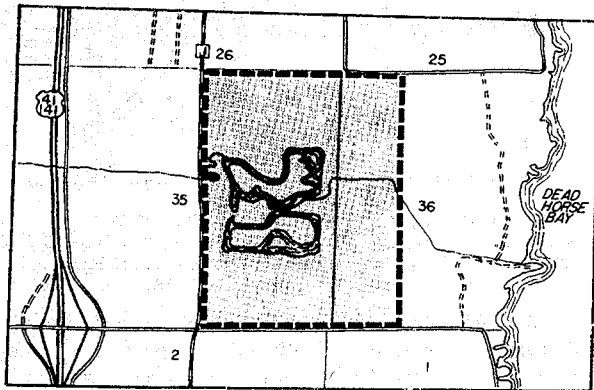
(1) WAUSHARA COUNTY (a) *Mecan Springs*. Township 18 north, range 9 east, towns of Richford and Coloma.



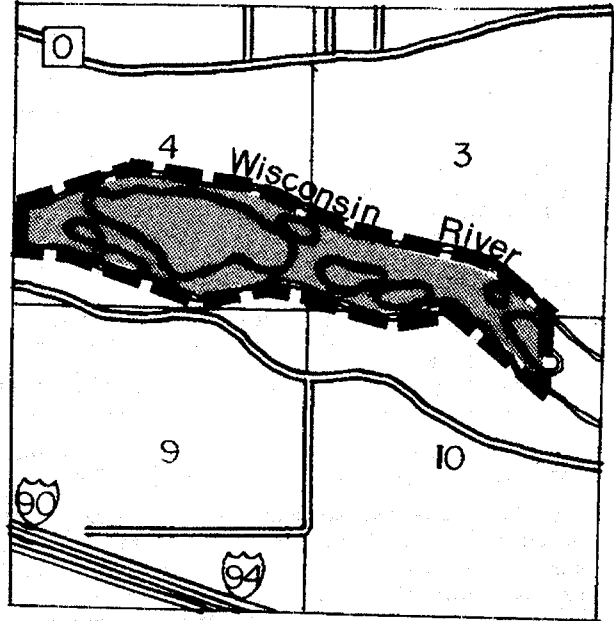
History: Cr Register, September, 1984, No. 345, eff. 10-1-84.

NR 11.02 Waterfowl closed area except gun deer and special goose hunting. A closed season is established in the following areas as posted with department signs. No person may hunt or trap any species of wild animal thereon, except Canada geese on areas and during periods established in s. NR 10.23, and deer during periods established in s. NR 10.01 (3) (e), during the open seasons on waterfowl established in s. NR 10.01 (1). Legally killed or crippled game may be retrieved from such areas by dog or hand.

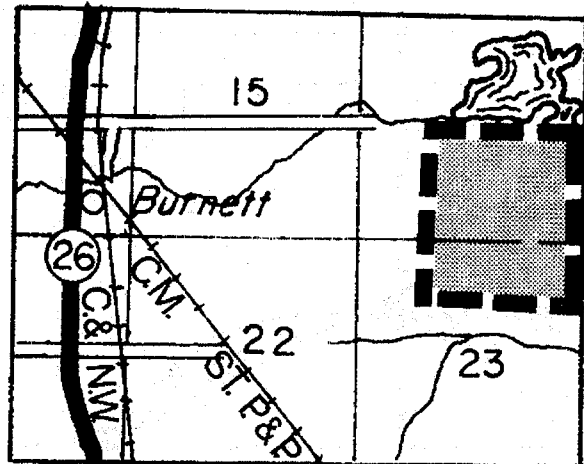
(1) BROWN COUNTY (a) *Barkhausen*. Township 25 north, range 20 east, town of Suamico.



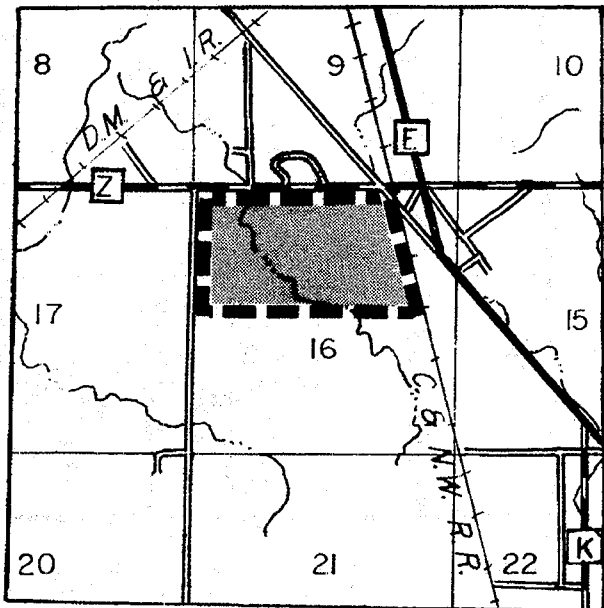
(2) COLUMBIA COUNTY (a) *Pine Island*. Township 12 north, range 8 east, towns of Caledonia and Lewiston.



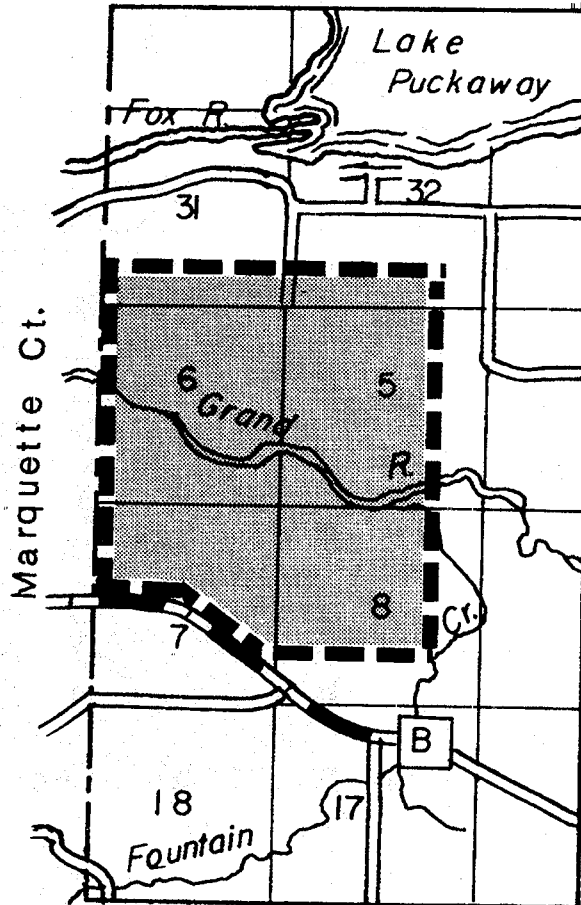
(3) DODGE COUNTY (a) *Burnett Ditch*. Township 12 north, range 15 east, town of Burnett.



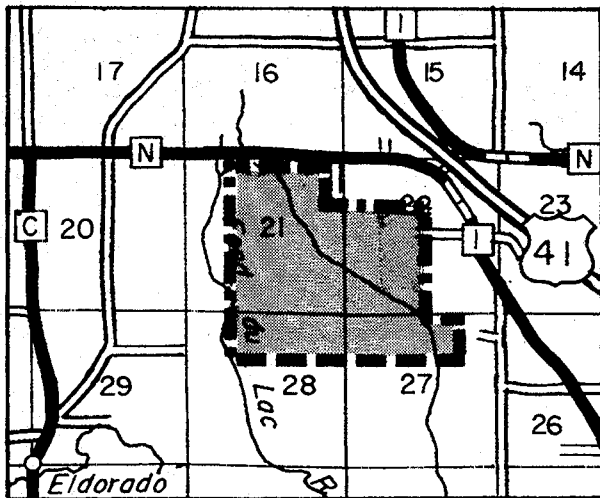
(4) DOUGLAS COUNTY (a) *Douglas county hospital fields.* Township 48 north, range 13 west, town of Packland.



(6) GREEN LAKE COUNTY (a) *Grand River.* Township 15 north, range 11 east, town of Marquette.



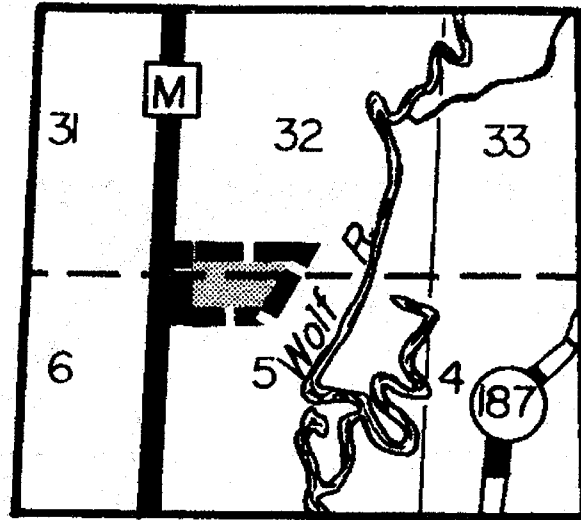
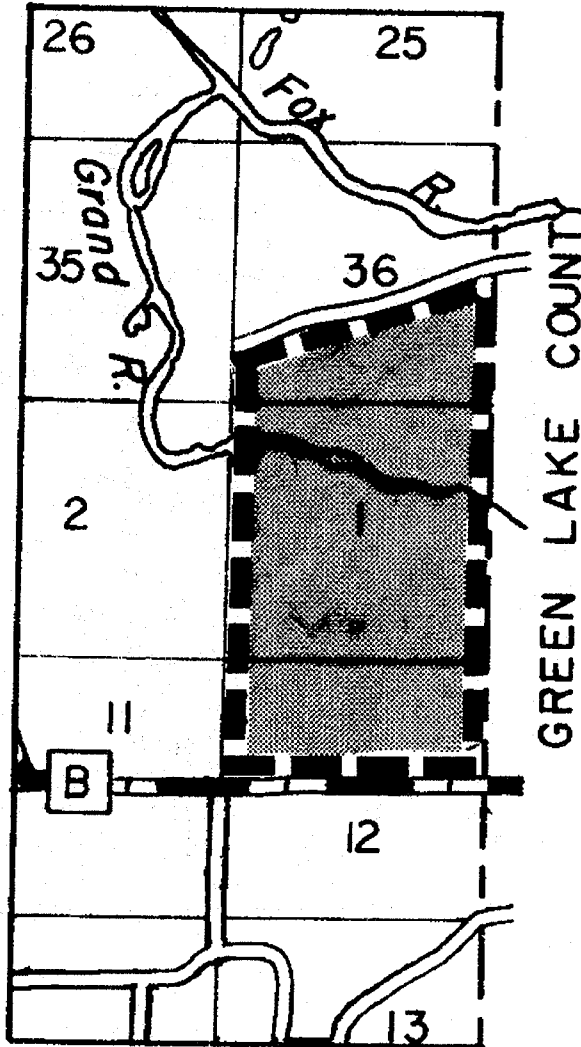
(5) FOND DU LAC COUNTY (a) *Eldorado Marsh.* Township 16 north, range 16 east, town of Eldorado.



NR 11.02

(7) MARQUETTE COUNTY. (a) *Grand River*. Township 15 north, range 10 east, town of Montello.

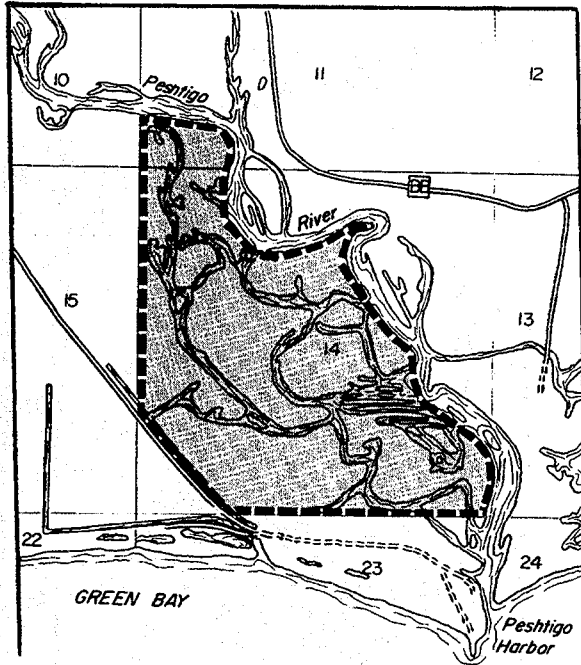
(8) OUTAGAMIE COUNTY. (a) *Outagamie wildlife area*. Township 23 north, range 16 east, town of Bovina.



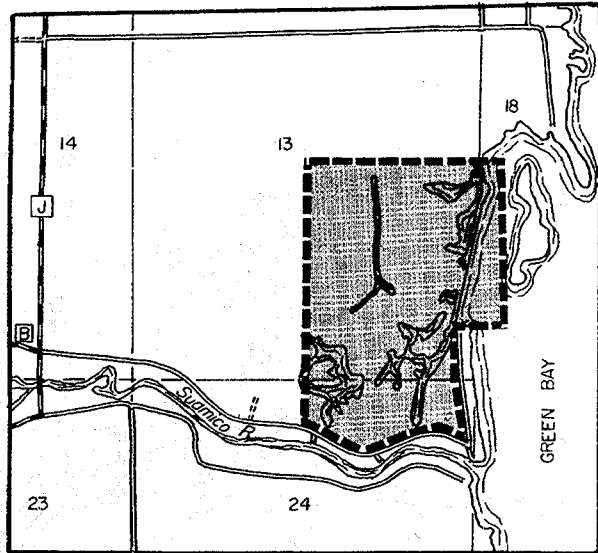
History: Cr. Register, October, 1982, No. 322, eff. 11-1-82; am. (intro.), Register, September, 1984, No. 345, eff. 10-1-84; renum. (1) to (7) to be (2) to (3) and r. and recr. (5), (1) renum. from NR 11.01 (1), Register, August, 1986, No. 368, eff. 9-1-86.

NR 11.03 Waterfowl closed area. A closed season is established in the following areas posted with department signs. No person may hunt or trap any species of wild animal thereon during the open season on waterfowl established in s. NR 10.01 (1) (b) and (g). Legally killed or crippled game may be retrieved from such areas by dog or hand.

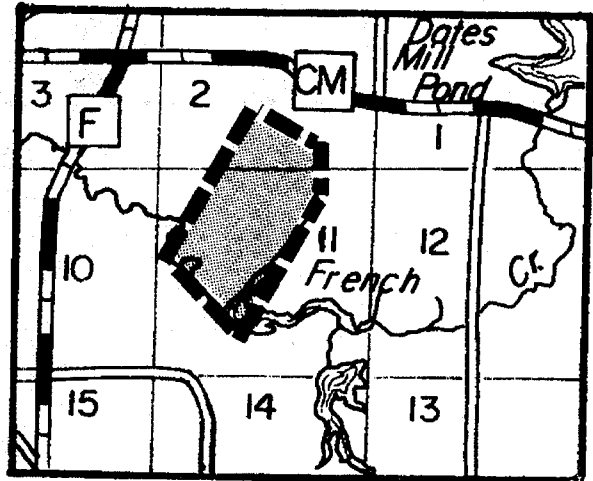
(1) MARINETTE COUNTY. (a) *Peshtigo Harbor*. Township 29 north, range 23 east, town of Peshtigo.



(1) BROWN COUNTY. (a) *Sensiba*. Township 25 north, range 20 east, town of Suamico.



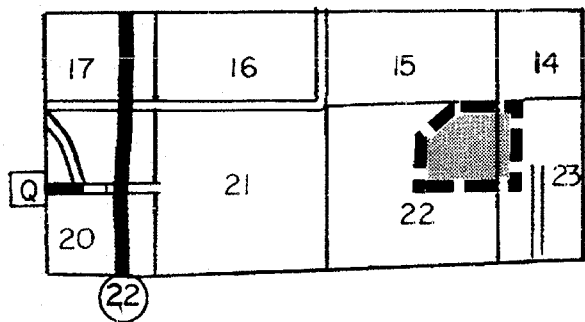
(3) COLUMBIA COUNTY. (a) *French Creek*. Township 13 north, range 9 east, town of Ft. Winnebago.



History: Cr. Register, October, 1982, No. 322, eff. 11-1-82; am. (intro.), renum. (1) and (2) to be (2) and (3), (1) renum. from NR 10.031 (8), Register, July, 1989, No. 403, eff. 8-1-89; renum. (3) to NR 11.04 (5), Register, July, 1995, No. 475, eff. 8-1-95; renum. (2) to be NR 11.043 (1), Register, November, 1995, No. 479, eff. 4-1-96.

NR 11.031 Waterfowl closed area; trapping permitted. A closed season is established in the following areas posted with department signs. No person may hunt any species of wild animal thereon during the open season on waterfowl established in s. NR 10.01 (1) (b) and (g). Legally killed or crippled game may be retrieved from such areas by dog or hand.

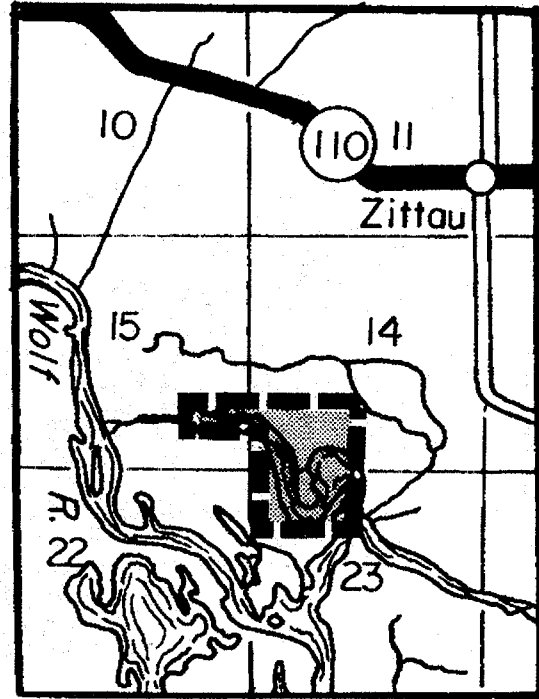
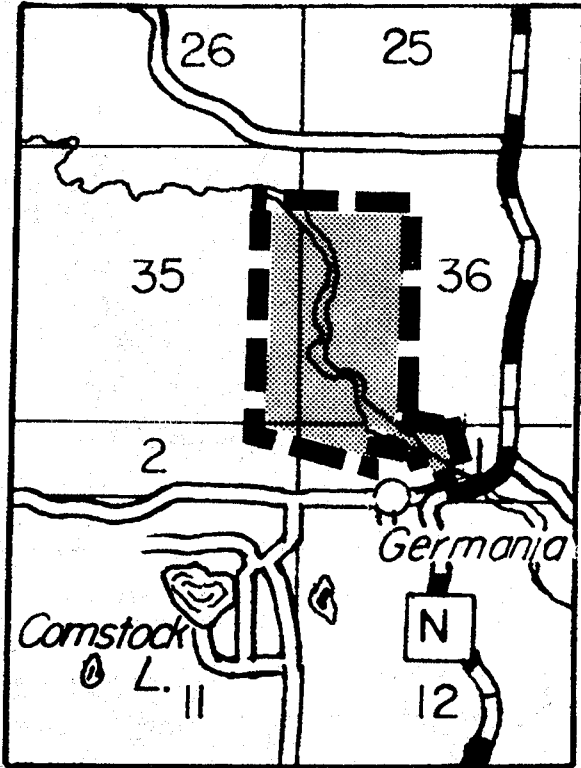
(b) *Mud lake*. Township 11 north, range 10 east, town of Lowville.



NR 11.031

(9) MARQUETTE COUNTY. (a) *Germania*. Township 17 north, range 10 east, town of Crystal Lake.

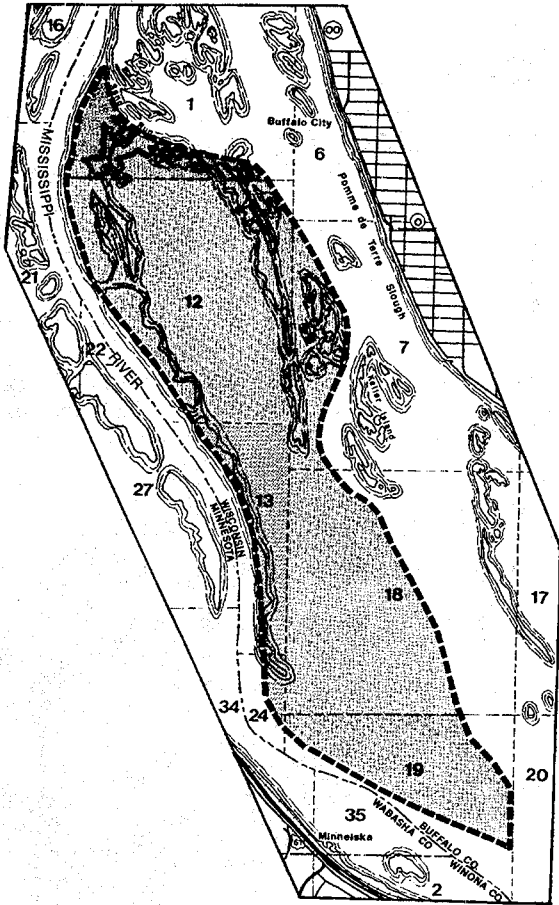
(11) WINNEBAGO COUNTY. (a) *Wolf River*. Township 20 north, range 14 east, town of Wolf River.



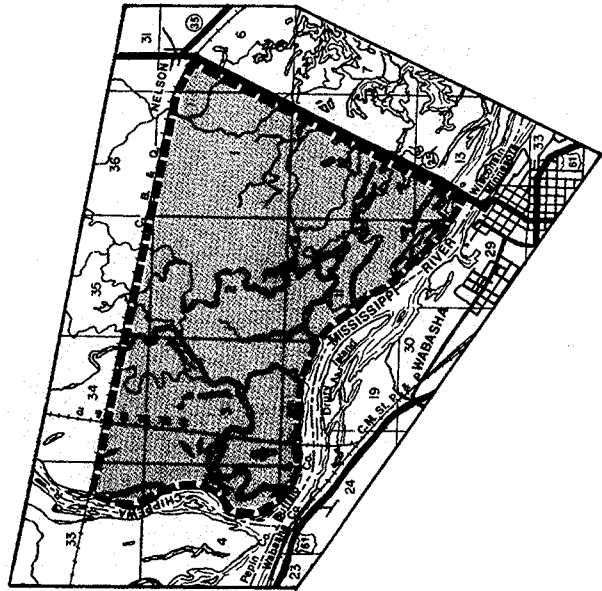
History: Cr. Register, October, 1982, No. 322, eff. 11-1-82; renum. (6) to be 11.041 (1), Register, September, 1985, No. 357, eff. 10-1-85; am. (intro.), renum. (8) to be NR 11.03 (1), Register, July, 1989, No. 403, eff. 8-1-89; renum. (2), (4), (5), (7) and (10) to be NR 11.032 (1) to (5), Register, September, 1991, No. 429, eff. 10-1-91.

NR 11.032 Mississippi river closed area. A closed season is established in the following areas which are posted with U.S. fish and wildlife service signs. No person may hunt or trap any species of wild animal during the open season for ducks established in s. NR 10.01 (1) (b). Legally killed or crippled game may be retrieved from these areas by dog or hand.

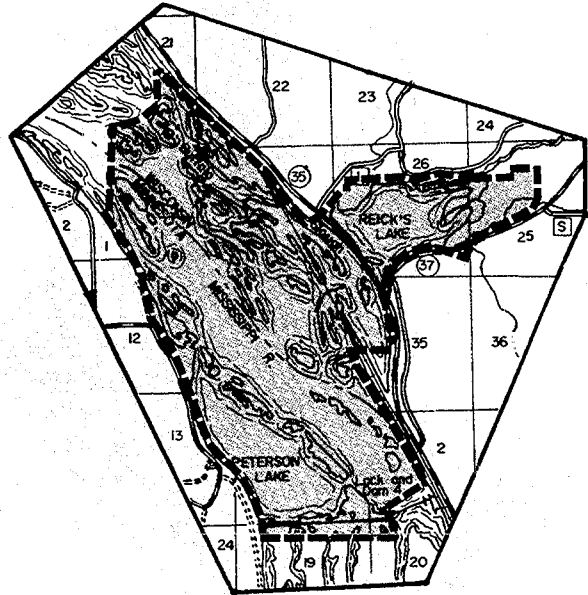
(1) BUFFALO COUNTY (a) *Lost Island (Pool 5)*. Township 20 north, range 12 west, town of Belvidere and township 20 north, range 13 west, town of Waumandee.



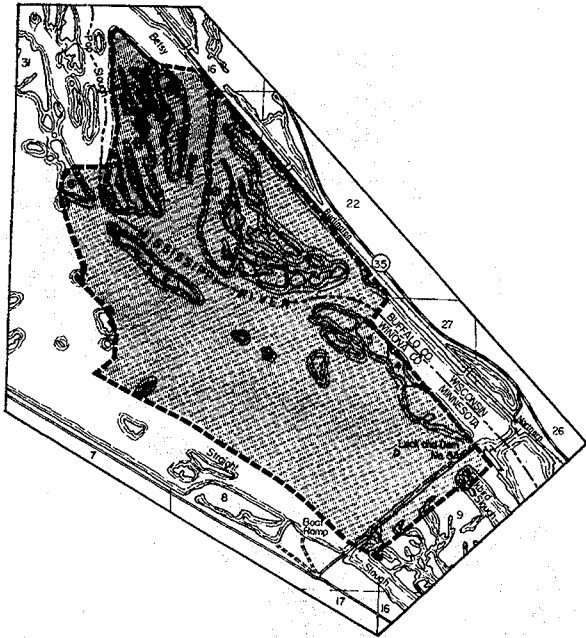
(b) *Nelson - Trevino (Pool 4)*. Township 22 north, range 13 west, and township 23 north, range 14 west, town of Nelson.



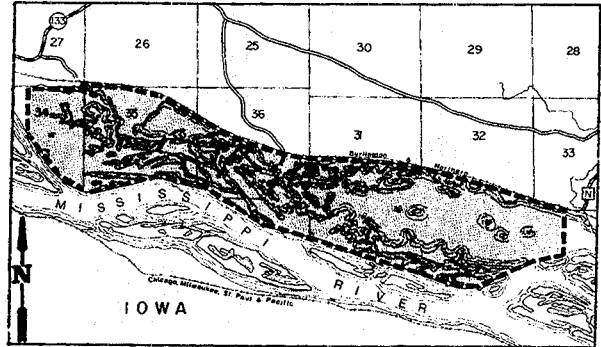
(c) *Peterson's and Reich's Lake (Pool 4)*. Township 21 north, range 13 west, town of Alma, and township 22 north, range 13 west, town of Nelson.



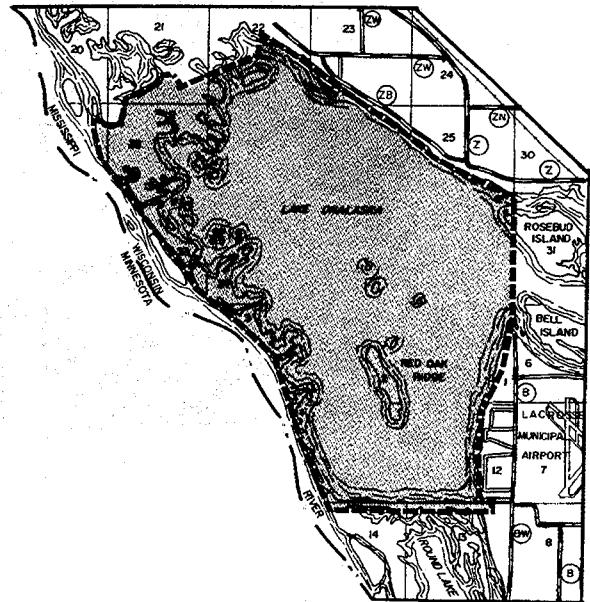
(d) Winona pool (Pool 5). Township 19 north, range 12 west, town of Buffalo.



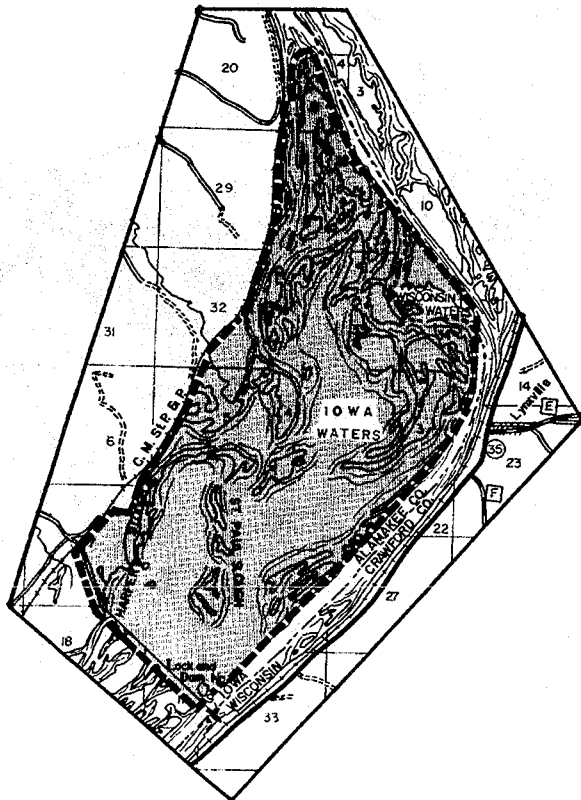
(3) GRANT COUNTY. (a) Dago slough (Pool 11). Township 2 north, range 4 west, town of Seneca.



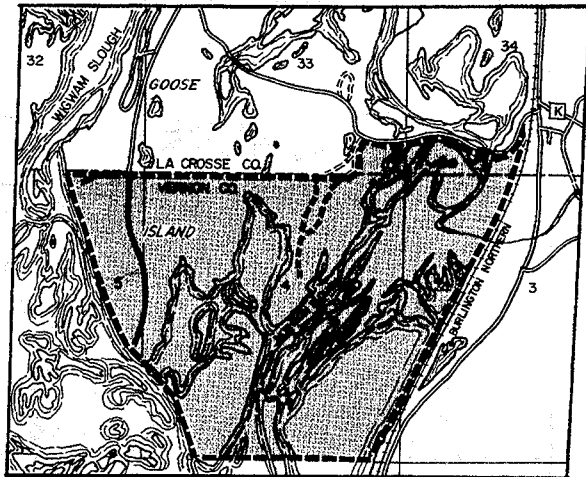
(4) LA CROSSE COUNTY. (a) La Crosse (Pool 7). Township 16 north, range 8 west, town of Campbell, and township 17 north, range 8 west, town of Onalaska.



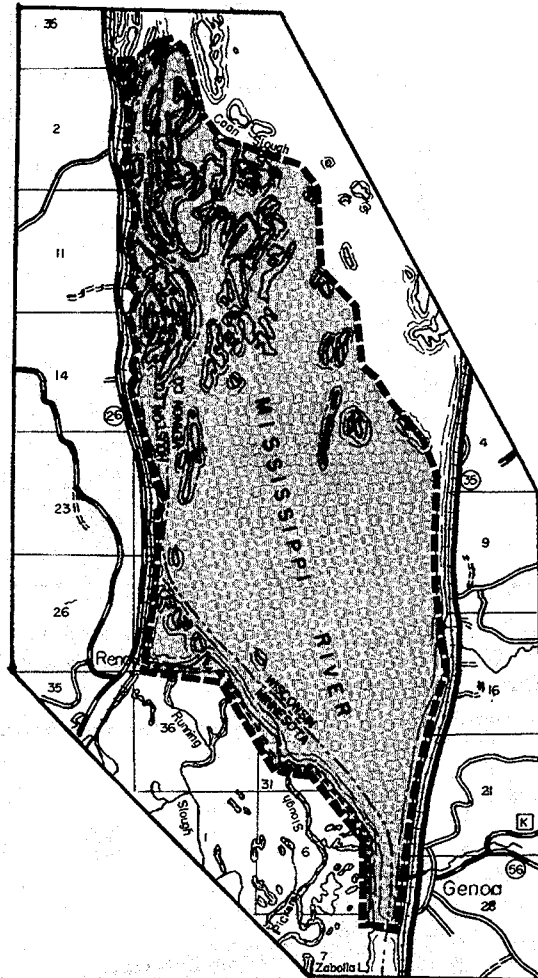
(2) CRAWFORD COUNTY. (a) Harpers slough (Pool 9). Township 9 north, range 6 west, town of Seneca.



(5) VERNON COUNTY. (a) *Goose island (Pool 8)*. Township 14 north, range 7 west, town of Bergen.



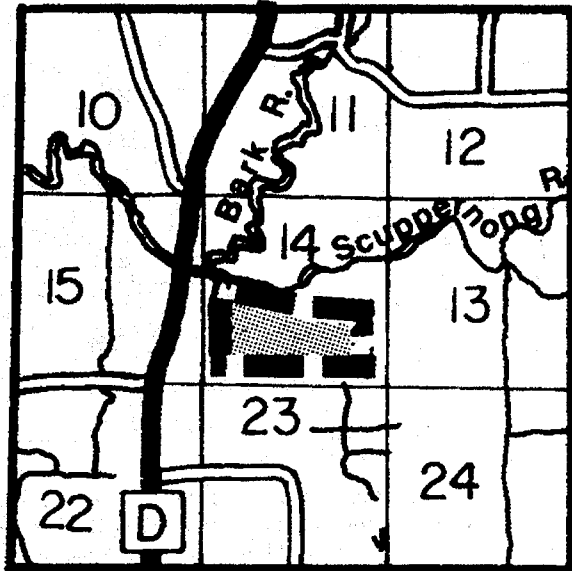
(b) *Wisconsin island (Pool 8)*. Township 13 north, range 7 west, towns of Bergen and Genoa; and township 14 north, range 7 west, town of Bergen.



History: Renum from NR 11.031 (2), (4), (5), (7) and (10), cr. intro. Register, September, 1991, No. 429, eff. 10-1-91.

NR 11.04 Waterfowl closed area; gun deer hunting permitted. A closed season is established in the following areas posted with department signs. No person may hunt or trap any species of wild animal thereon, except deer during periods established in s. NR 10.01 (3) (e), during the open season on waterfowl established in s. NR 10.01 (1) (b) and (g). Legally killed or crippled game may be retrieved from such areas by dog or hand.

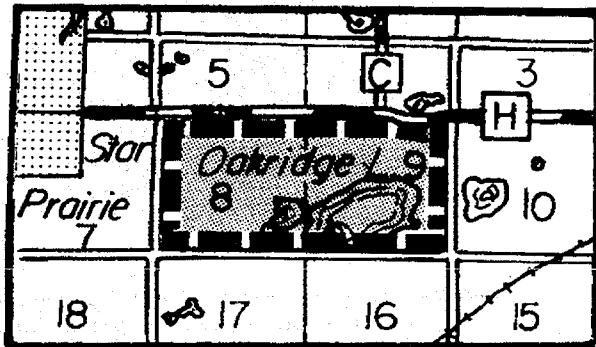
(1) JEFFERSON COUNTY. (a) *Prince's Point*. Township 5 north, range 15 east, town of Cold Spring.



History: Cr. Register, October, 1982, No. 322, eff. 11-1-82; renum. (1) to be (2), (1) renum. from 11.031 (6), Register, September, 1985, No. 357, eff. 10-1-85; renum. (2) to be NR 11.042 (1), Register, October, 1986, No. 370, eff. 11-1-86; am. (intro.), Register, July, 1989, No. 403, eff. 8-1-89.

NR 11.042 Waterfowl closed area; trapping and deer hunting permitted. A closed season is established in the following areas posted with department signs. Trapping of furbearing mammals is permitted during established seasons. No person may hunt any species of wild animal, except deer during periods established in s. NR 10.01 (3) (e) and (em), during the open season on waterfowl established in s. NR 10.01 (1) (b) and (g). Legally killed or crippled game may be retrieved by dog or hand.

(1) ST. CROIX COUNTY. (a) *Oakridge Lake*. Township 31 north, range 17 west, town of Stanton.




History: Cr. (intro.), (1) renum. from NR 11.041 (2), Register, October, 1986, No. 370, eff. 11-1-86; am. (intro.), Register, July, 1989, No. 403, eff. 8-1-89.

NR 11.043 Waterfowl closed area; deer hunting permitted. A closed season is established in the following areas posted with department signs. No person may hunt or trap any species of wild animal, except during the periods established in s. NR 10.01 (3) (e) and (em), during the open season on waterfowl established in s. NR 10.01 (1)

(b) and (g). Legally killed or crippled game may be retrieved by dog or hand.

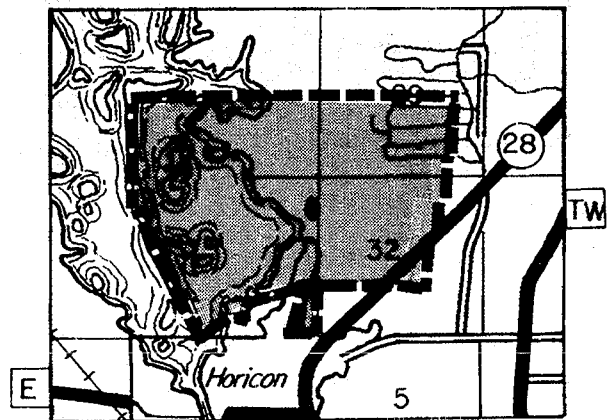
(1) ST. CROIX COUNTY. (a) *Twin lakes*. Township 29 north, range 18 west, town of Warren.



History: Cr. (intro), (1) renum. from 11.011 (2), Register, November, 1995, No. 479, eff. 4-1-96.

NR 11.05 Migratory bird closed area; trapping permitted. A closed season is established in the following areas as posted with department signs and no person may hunt migratory birds thereon at any time. Legally killed or crippled game may be retrieved by dog or hand.

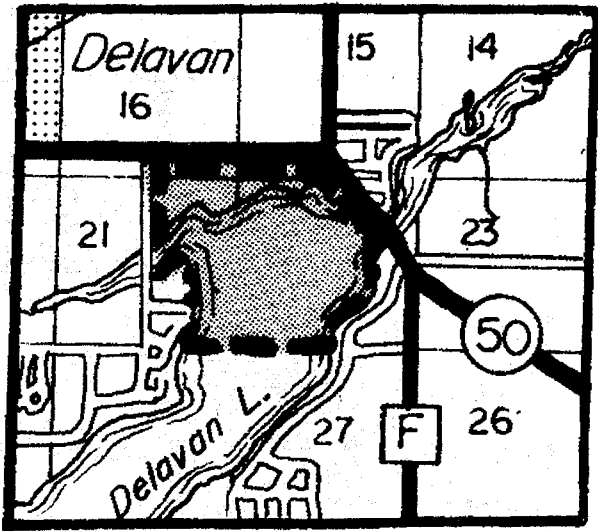
(1) DODGE COUNTY. (a) *Horicon Marsh wildlife area*. Township 12 north, range 16 east, town of Williamstown.



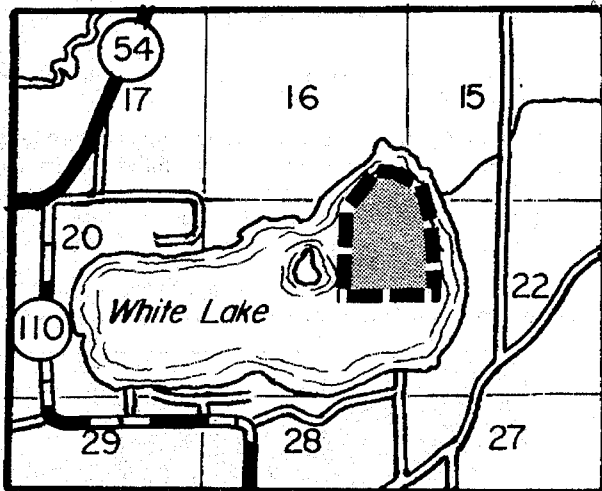
History: Cr. Register, October, 1982, No. 322, eff. 11-1-82; am. (intro.), Register, September, 1984, No. 345, eff. 10-1-84.

NR 11.06 Lake closed area; trapping permitted. A closed season is established in the following areas posted with department signs. No person may hunt or disturb waterfowl during the open seasons or disturb waterfowl during the open seasons on waterfowl established in s. NR 10.01 (1).

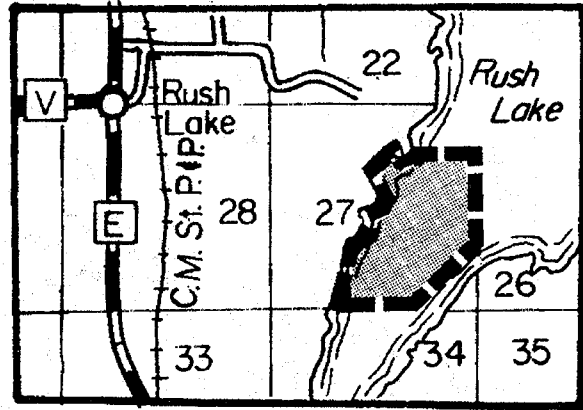
(1) WALWORTH COUNTY. (a) *Delavan Lake*. Township 2 north, range 16 east, town of Delavan.



(3) WAUPACA COUNTY. (a) *White Lake*. Township 22 north, range 13 east, town of Royalton.



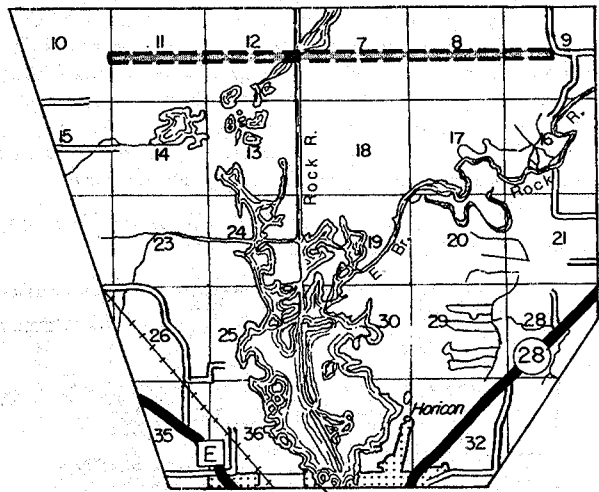
(4) WINNEBAGO COUNTY. (a) *Rush Lake*. Township 17 north, range 14 east, town of Rushford.



History: Cr. Register, October, 1982, No. 322, eff. 11-1-82; r. (2), Register, September, 1985, No. 357, eff. 10-1-85.

NR 11.07 Waterfowl retrieving zone. A closed season is established in the following areas posted with department signs. No person may hunt or trap any species of wild animal thereon, except deer hunting during the periods established in s. NR 10.01 (3) (e), during the open seasons on waterfowl established in s. NR 10.01 (1). Legally killed or crippled waterfowl may be retrieved by dog or hand.

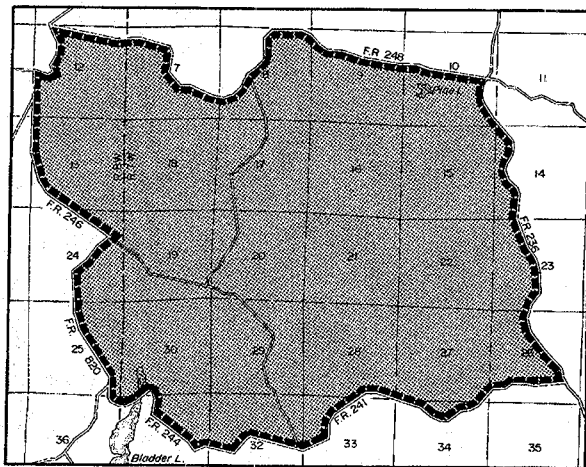
(1) DODGE COUNTY. (a) *Horicon Marsh*. Township 12 north, range 16 east, town of Williamstown.



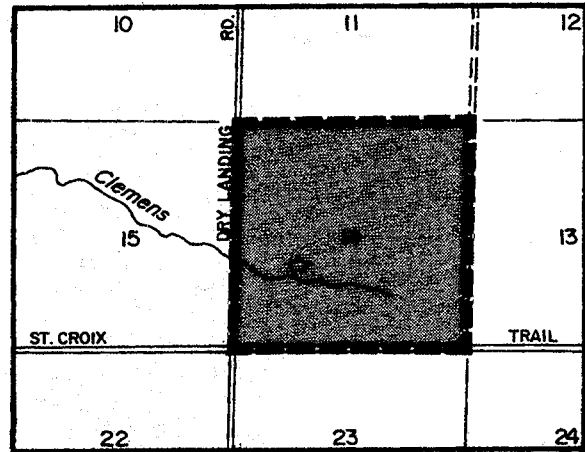
History: Cr. Register, October, 1982, No. 322, eff. 11-1-82.

NR 11.08 Sharp-tailed grouse closed area. A closed season is established in the following areas as posted with department signs and no person may hunt sharp-tailed grouse at any time.

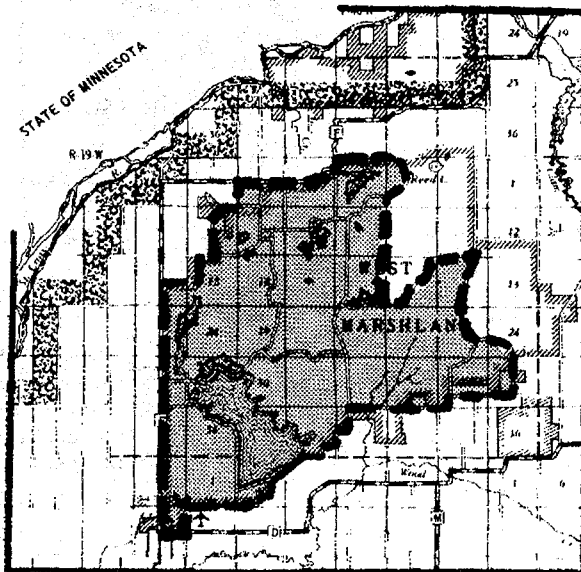
(1) BAYFIELD COUNTY. (a) *Moquah barrons*. Township 48 north, range 7 west, towns of Barksdale and Washburn and township 48 north, range 8 west, town of Tripp.



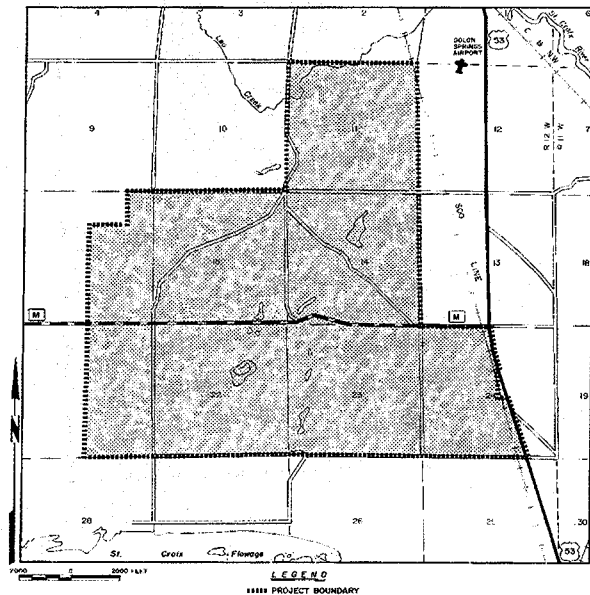
(b) *Namekagon barrons*. Township 42 north, Range 14 west, town of Blaine (east).



(2) BURNETT COUNTY. (a) *Crex Meadows*. Township 39 north, range 18-19 west, town of West Marshland.



(3) DOUGLAS COUNTY. (a) *Douglas county wildlife area*. Township 44 north, range 12 west, towns of Gordon and Solon Springs.

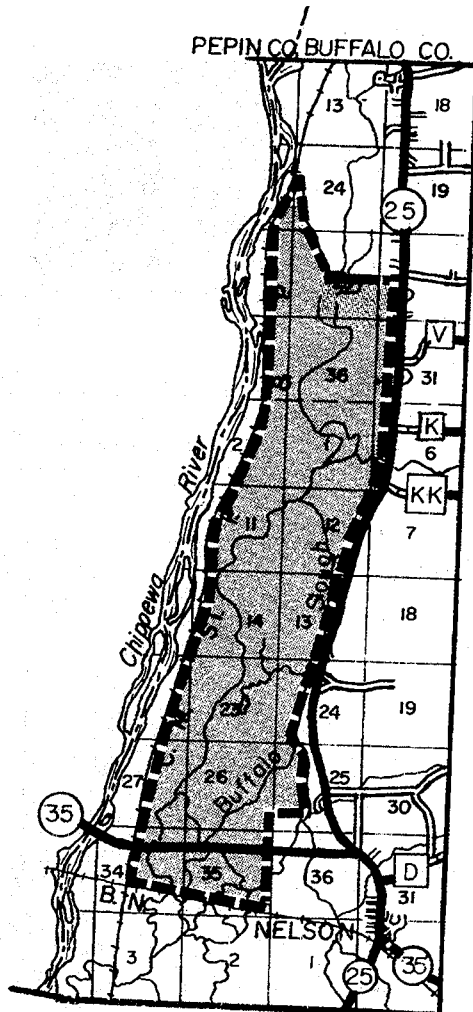


DOUGLAS COUNTY WILDLIFE AREA

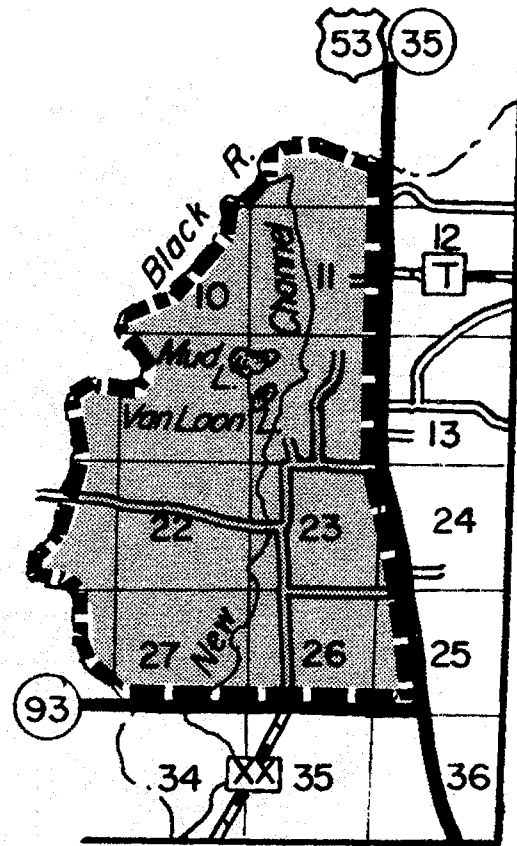
History: Cr. Register, October, 1982, No. 322, eff. 11-1-82; cr. (1) (b), Register, July, 1987, No. 379, eff. 8-1-87; renum. (1) to be (2), cr. (1), Register, July, 1988, No. 391, eff. 8-1-88; cr. (3), Register, October, 1989, No. 406, eff. 11-1-89.

NR 11.09 Beaver/otter closed area. A closed season is established in the following areas posted with department signs. No person may trap beaver or otter thereon at any time.

(1) BUFFALO COUNTY. (a) *Tiffany wildlife area*. Township 23 north, range 13 west, town of Nelson; township 23 north, range 14 west, town of Nelson; township 24 north, range 13 west, town of Maxville; and township 24 north, range 14 west, town of Maxville.



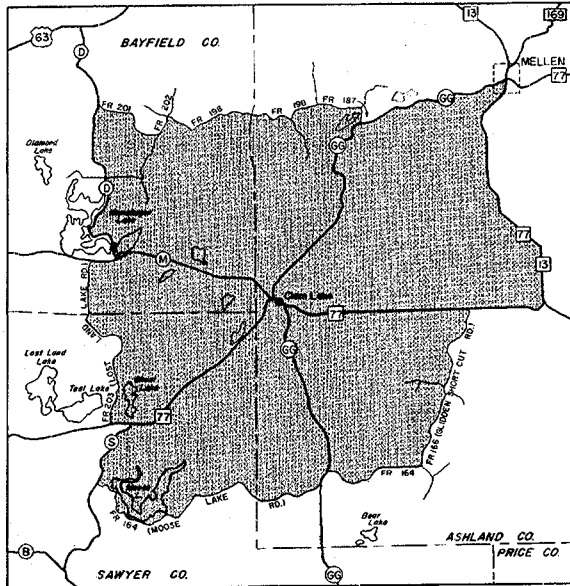
(2) LA CROSSE COUNTY. (a) *Van Loon wildlife area*. Township 18 north, range 8 west, town of Holland.



History: Cr. Register, October, 1982, No. 322, eff. 11-1-82; am. (intro.), Register, July, 1985, No. 355, eff. 8-1-85.

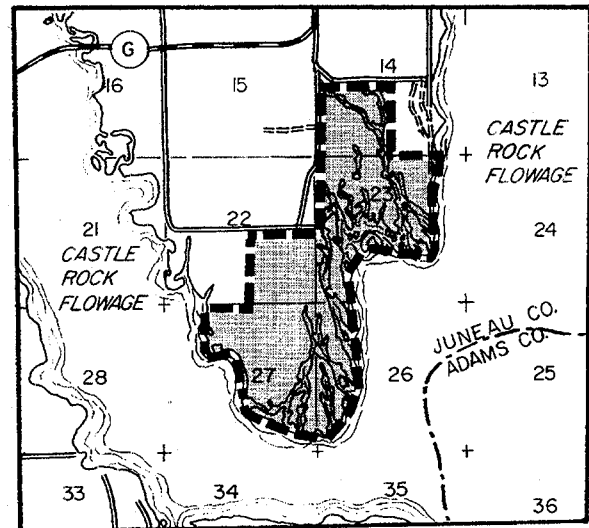
NR 11.10 Fisher/marten closed area. A closed season is established in the following area posted with department signs. No person may trap any species of wild animal thereon at any time, except beaver, otter, muskrat and mink may be trapped with wet sets during the open seasons established in s. NR 10.04 (4).

(1) ASHLAND, BAYFIELD AND SAWYER COUNTIES. (a) Clam Lake.



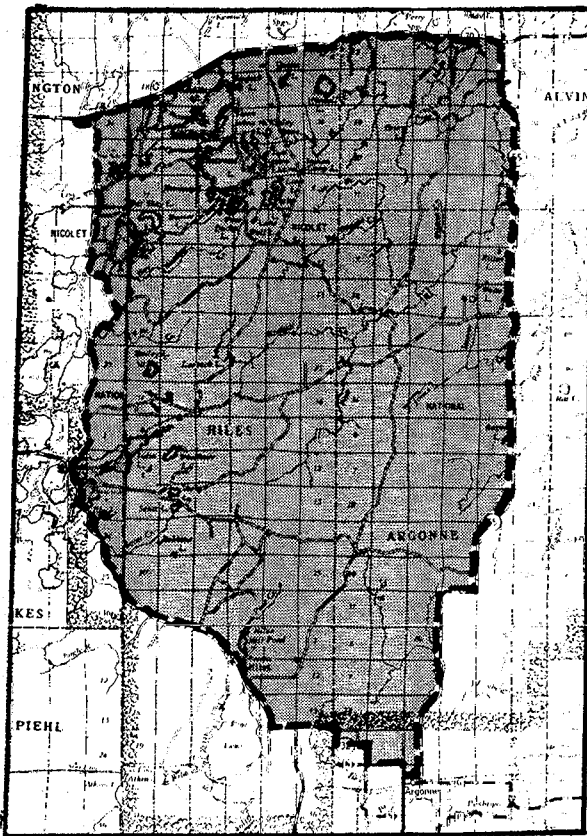
NR 11.11 Deer closed area; trapping permitted. A closed season is established in the following areas posted with department signs. No person may hunt any species of wild animal thereon, except waterfowl during periods established in s. NR 10.01 (1), during the open gun deer season established in s. NR 10.01 (3) (e). In addition, a closed season is established for archery hunting of deer beginning the Saturday immediately following the close of gun deer season and continuing through December 31.

(1) JUNEAU COUNTY. (a) Buckhorn wildlife area. Township 17 north, range 4 east, town of Germantown.



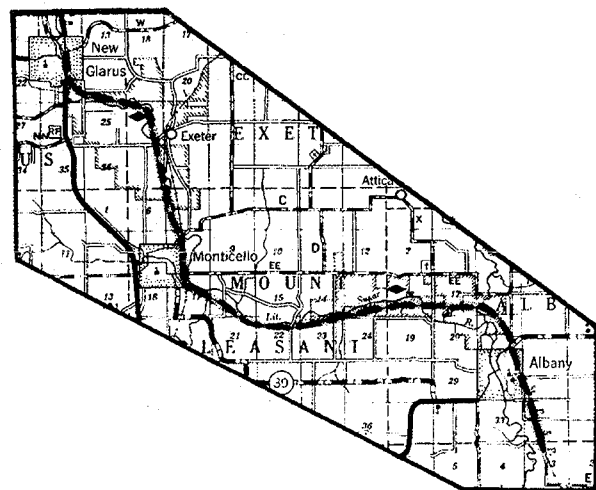
History: Cr. Register, October, 1982, No. 322, eff. 11-1-82.

(2) FOREST, ONEIDA AND VILAS COUNTIES. (a) Pine River.



NR 11.12 State trail closed areas. A closed season is established on the following areas as posted with department signs. No person may hunt or trap any species of wild animal thereon beginning February 1 and continuing through the Friday preceding the Saturday nearest October 17, both dates inclusive.

(1) GREEN COUNTY. (a) Sugar River state trail.



History: Cr. Register, October, 1982, No. 322, eff. 11-1-82; r. and recr. (1), Register, September, 1984, No. 345, eff. 10-1-84.

History: Cr. Register, October, 1982, No. 322, eff. 11-1-82; am. Register, March, 1984, No. 339, eff. 4-1-84.

NR 11.13

NR 11.13 Public lands closed area. The department may establish closed season areas by posting signs within the exterior limits of public hunting grounds, state wildlife areas and other state-owned or leased lands administered for wildlife management purposes. No person may hunt or

trap any species of wild animals except as authorized by posted department signs posted on the lands.

History: Cr. Register, October, 1982, No. 322, eff. 11-1-82; r. and recr. Register, May, 1993, No. 449, eff. 6-1-93.

Emerg. am eff. 8-12-96