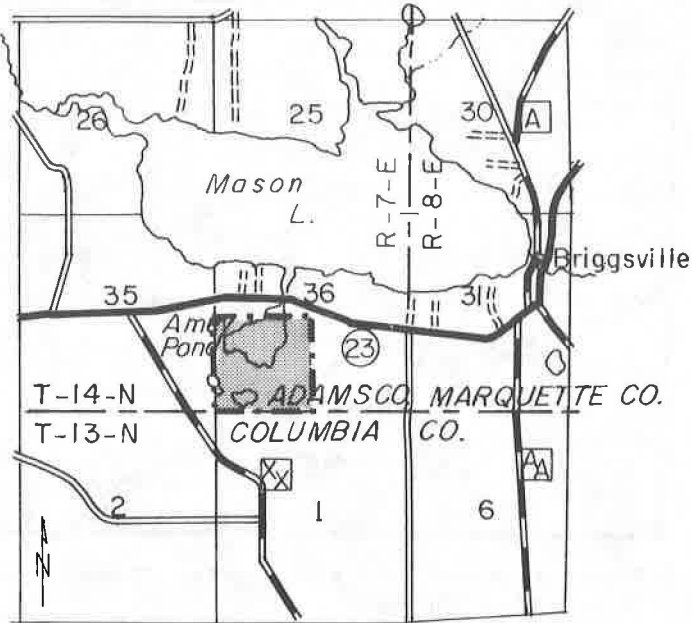
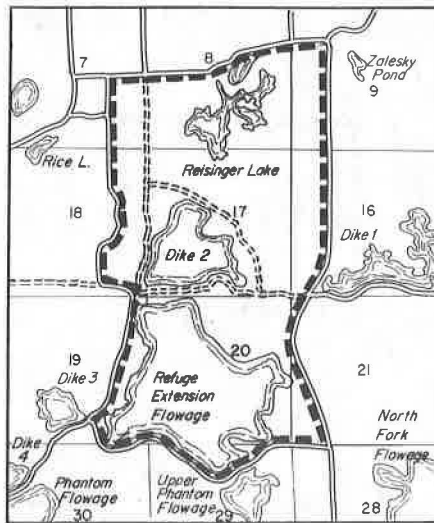


(1) ADAMS COUNTY. (a) *Amy pond*. Township 14 north, range 7 east, town of New Haven.

*amy
pond
4-1-92*

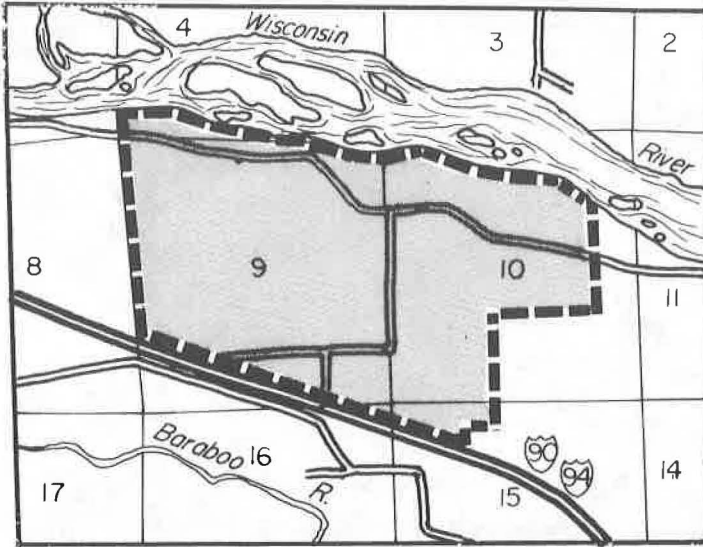


(2) BURNETT COUNTY. (a) *Crex Meadows*. Township 39 north, range 18 west, town of West Marshland.

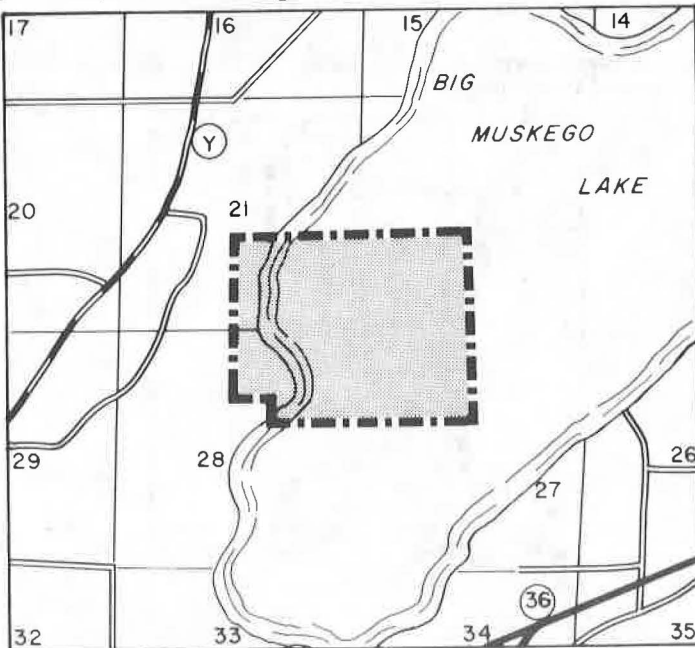


NR 15

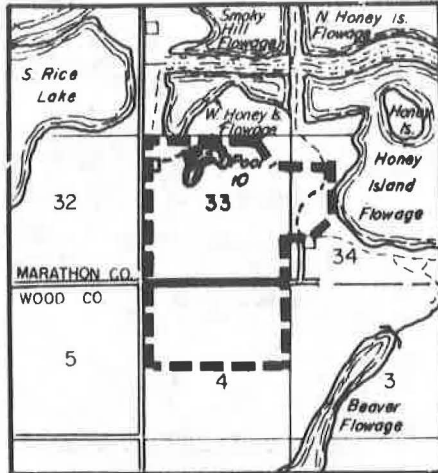
(3) COLUMBIA COUNTY. (a) *Pine Island*. Township 12 north, range 8 east, town of Caledonia.



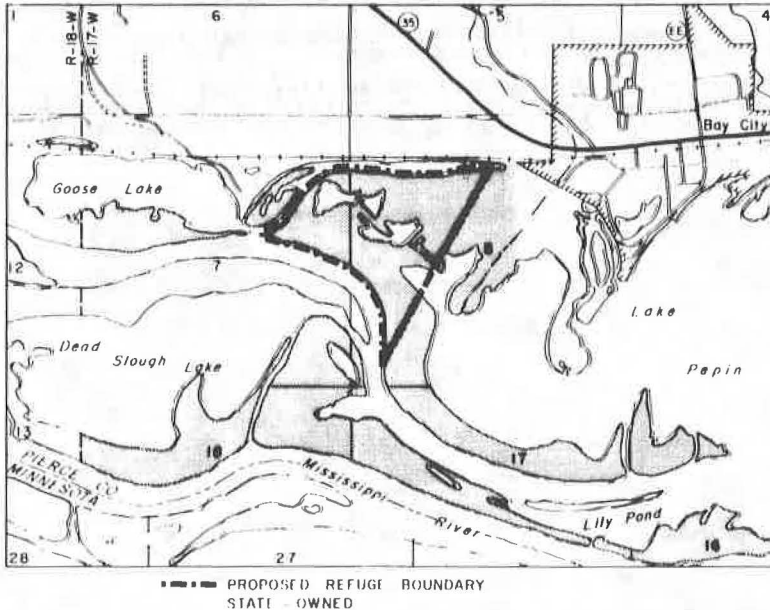
(4) WAUKESHA COUNTY. (a) *Big Muskego Lake*. Township 5 north, range 20 east, town of Muskego.



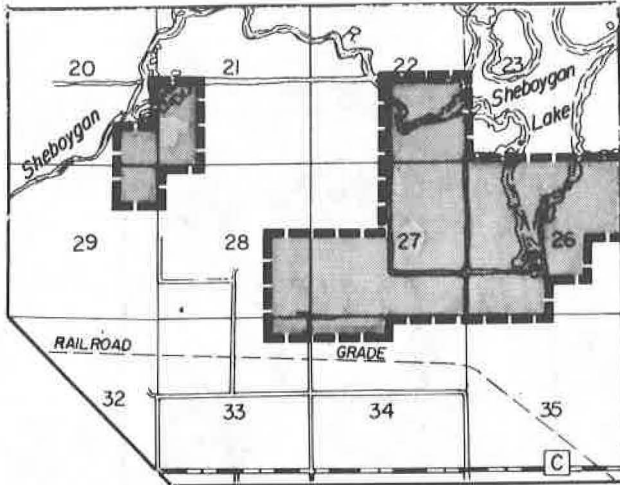
(7) MARATHON AND WOOD COUNTIES. (a) *Mead*. Township 25 north, range 5 east, town of Milladore and township 26 north, range 5 east, town of Green Valley.



(8) PIERCE COUNTY. (a) *Mike Young*. Township 24 north, range 17 west, town of Isabelle.



(9) SHEBOYGAN COUNTY. (a) *Sheboygan Marsh*. Township 16 north, range 20 east, towns of Greenbush and Russell.



History: 1-2-56; (see note); r. and recr. Register, October 1982, No. 322, eff. 11-1-82; cr. (2), Register, September, 1985, No. 357, eff. 10-1-85; renum. (1) and (2) to be (3) and (4), cr. (1), Register, August, 1986, No. 368, eff. 9-1-86; cr. (2), Register, July, 1989, No. 403, eff. 8-1-89; am. (intro.), (5) renum. from NR 15.021 (1), Register, August, 1990, No. 416, eff. 9-1-90; (6) to (9) renum. from NR 15.023 (1) to (4), Register, October, 1990, No. 418, eff. 11-1-90.

Note: For a complete history of NR 15.02 prior October, 1982 see the history to NR 15.02 as it appeared as released in the August, 1981 Register.

NR 15.021 No entry game refuge (Nov. 15 - Dec. 31). History: Cr. (intro.), renum. from NR 15.02 (49), Register, September, 1979, No. 285, eff. 10-1-79; r. and recr. Register, October, 1982, No. 522, eff. 11-1-82; r. (intro.), renum. (1) to be NR 15.02 (5), Register, August 1990, No. 416, eff. 9-1-90.