

Chapter NR 11

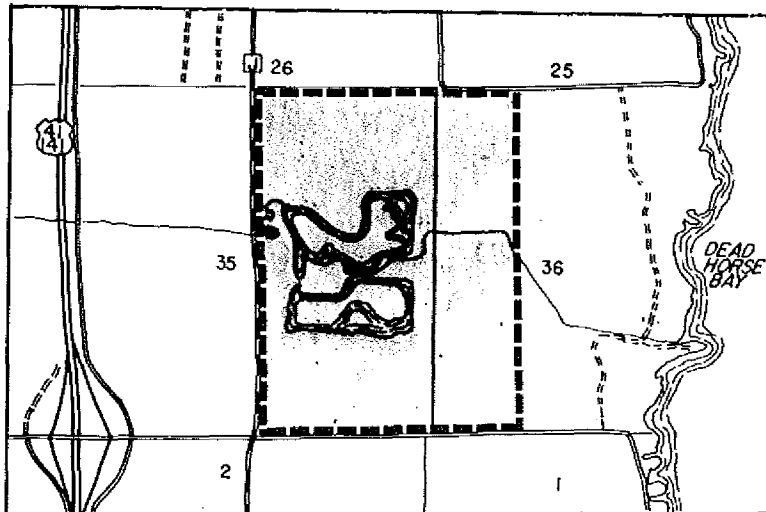
CLOSED AREAS

- | | |
|--|--|
| NR 11.01 Waterfowl closed area (p. 127) | NR 11.06 Lake closed area; trapping permitted (p. 152) |
| NR 11.011 Waterfowl closed area; disturbance prohibited (p. 128) | NR 11.07 Waterfowl retrieving zone (p. 152-2) |
| NR 11.02 Waterfowl closed areas except gun deer and special goose hunting (p. 128) | NR 11.08 Sharp-tailed grouse closed area (p. 152-3) |
| NR 11.03 Duck closed area (p. 132) | NR 11.09 Beaver/otter closed area (p. 152-4) |
| NR 11.031 Duck closed area; trapping permitted (p. 133) | NR 11.10 Fisher/marten closed area (p. 152-6) |
| NR 11.04 Duck closed areas; gun deer hunting permitted (p. 146) | NR 11.11 Deer closed area; trapping permitted (p. 152-9) |
| NR 11.041 Duck closed area; trapping and gun deer hunting permitted (p. 151) | NR 11.12 State trail closed areas (p. 152-9) |
| NR 11.05 Migratory bird closed area; trapping permitted (p. 152) | NR 11.13 Public lands closed area (p. 152-10) |

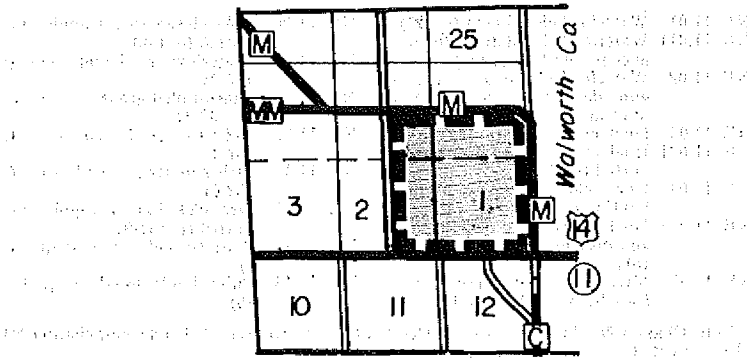
Note: Chapter NR 11 as it existed on October 31, 1982 was repealed and a new chapter NR 11 was created effective November 1, 1982.

NR 11.01 Waterfowl closed area. A closed season is established in the following areas as posted with department signs. No person may hunt or trap any species of wild animal thereon during the open seasons on waterfowl established in s. NR 10.01. Legally killed or crippled game may be retrieved by dog or hand.

(1) BROWN COUNTY. (a) *Barkhausen*. Township 25 north, range 20 east, town of Suamico.



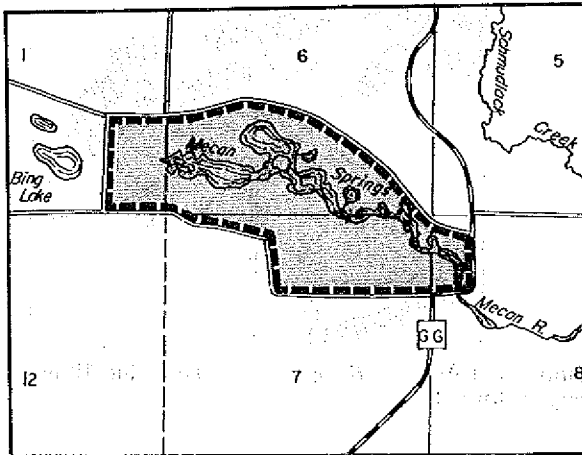
(2) **ROCK COUNTY.** (a) *Rock county goose area.* Township 2 north, range 14 east, town of Bradford and township 3 north, range 14 east, town of Johnstown.



History: Cr. Register, October, 1982, No. 322, eff. 11-1-82; am. (2) (a), Register, September, 1983, No. 333, eff. 10-1-83; r. (3), Register, September, 1984, No. 345, eff. 10-1-84.

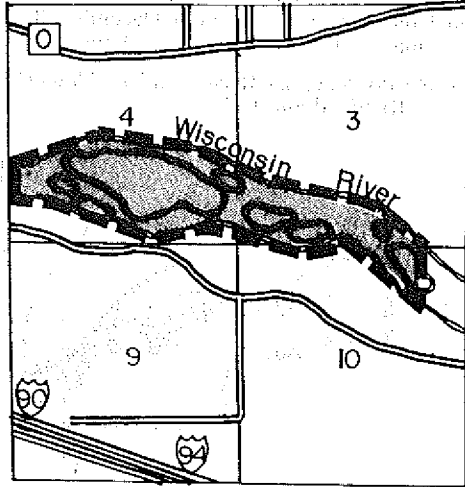
NR 11.011 Waterfowl closed area: disturbance prohibited. A closed season is established in the following areas posted with department signs. No person may hunt or trap any species of wild animal or disturb waterfowl thereon from October 1 through December 31. Legally killed or crippled game may be retrieved by dog or hand.

(1) WAUSHARA COUNTY. (a) *Mecan Springs*. Township 18 north, range 9 east, towns of Richford and Coloma.

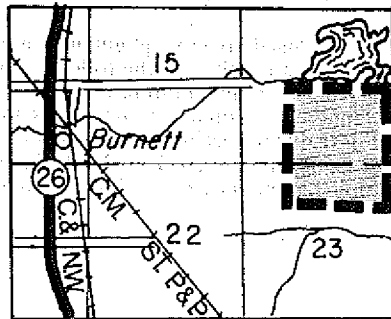


NR 11.02 Waterfowl closed area except gun deer and special goose hunting. A closed season is established in the following areas as posted with department signs. No person may hunt or trap any species of wild animal thereon, except Canada geese on areas and during periods established in s. NR 10.23, and deer during periods established in s. NR 10.01 (3) (e), during the open seasons on waterfowl established in s. NR 10.01 (1). Legally killed or crippled game may be retrieved from such areas by dog or hand.

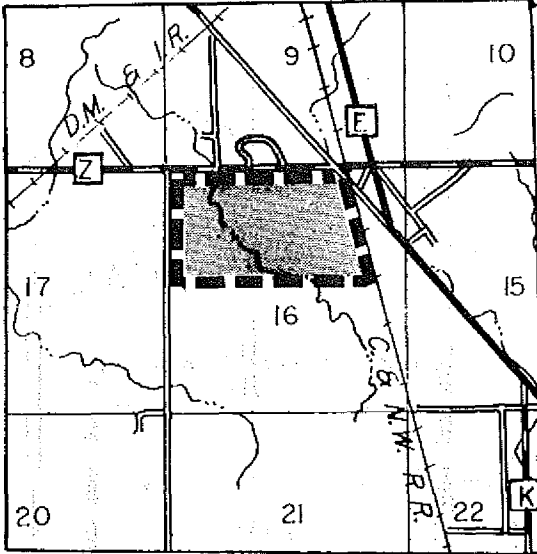
(1) COLUMBIA COUNTY. (a) *Pine Island*. Township 12 north, range 8 east, towns of Caledonia and Lewiston.



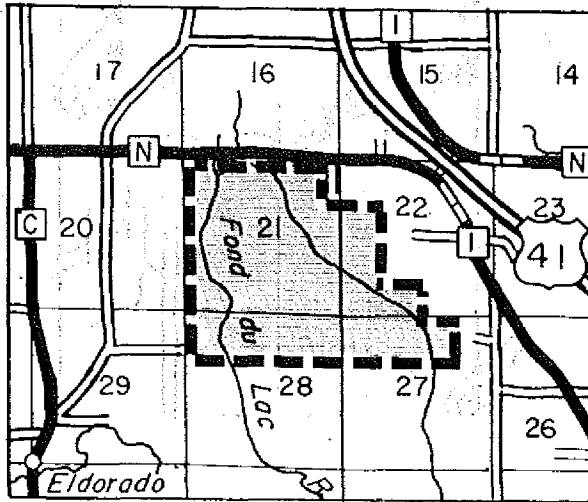
(2) DODGE COUNTY. (a) *Burnett Ditch*. Township 12 north, range 15 east, town of Burnett.



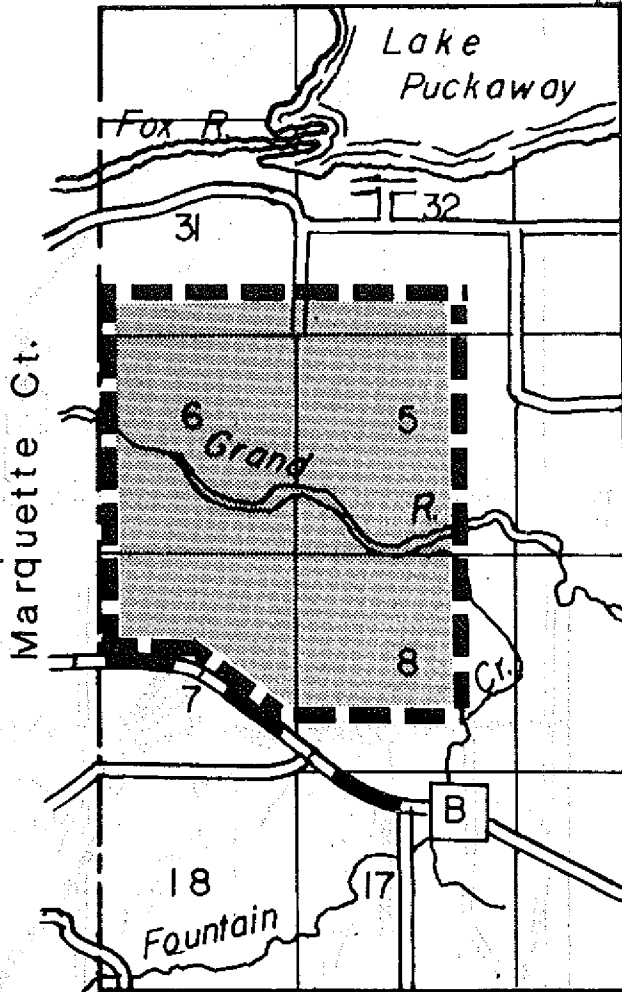
(3) DOUGLAS COUNTY. (a) *Douglas county hospital fields*. Township 48 north, range 13 west, town of Packland.



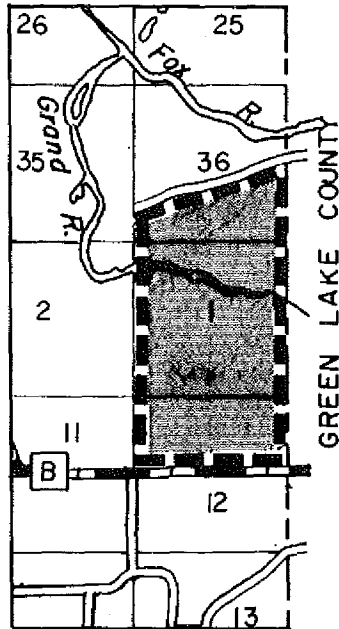
(4) FOND DU LAC COUNTY. (a) *Eldorado Marsh*. Township 16 north, range 16 east, town of Eldorado.



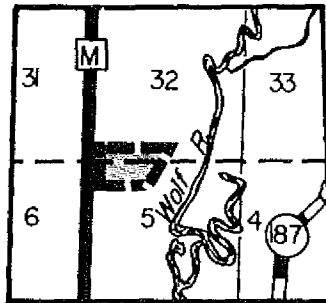
(5) GREEN LAKE COUNTY. (a) *Grand River*. Township 15 north, range 11 east, town of Marquette.



(6) MARQUETTE COUNTY. (a) *Grand River*. Township 15 north, range 10 east, town of Montello.



(7) OUTAGAMIE COUNTY. (a) *Outagamie wildlife area*. Township 23 north, range 16 east, town of Bovina.



History: Cr. Register, October, 1982, No. 322, eff. 11-1-82; am. (intro.), Register, September, 1984, No. 345, eff. 10-1-84.

NR 11.03 Duck closed area. A closed season is established in the following areas posted with department signs. No person may hunt or trap any species of wild animal thereon during the open season on ducks established in s. NR 10.01 (1) (b). Legally killed or crippled game may be retrieved from such areas by dog or hand.

THE UNIVERSITY OF MICHIGAN LIBRARY
ANN ARBOR, MICHIGAN 48106-1000



FIG. 1. Aerial photograph of the study area, showing the location of the study area in the state of Michigan.


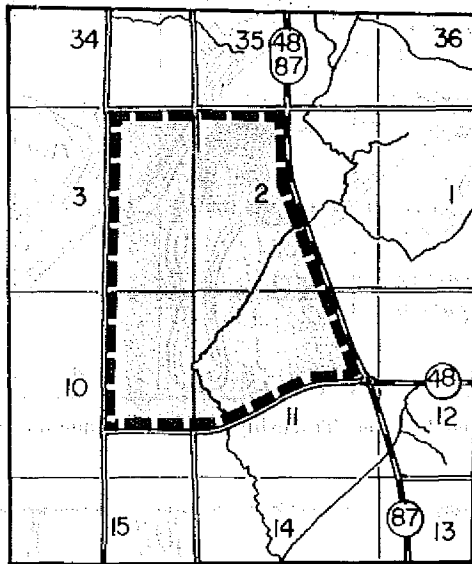


FIG. 2. Aerial photograph of the study area, showing the location of the study area in the state of Michigan.

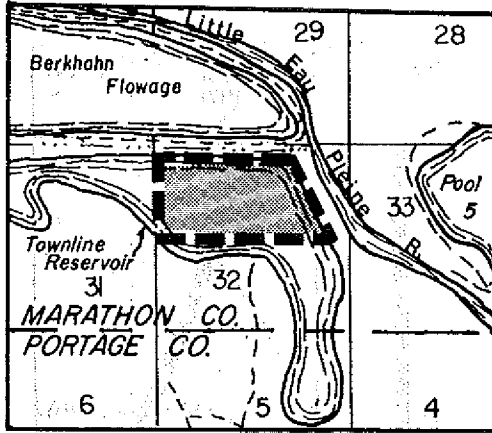
The study area is located in the central part of the state of Michigan. It is bounded by the following coordinates: Latitude 42° 15' N, Longitude 84° 15' W. The study area is approximately 100 miles long and 50 miles wide. It is situated in the central part of the state of Michigan, between the cities of Lansing and Grand Rapids. The study area is bounded by the following coordinates: Latitude 42° 15' N, Longitude 84° 15' W. The study area is approximately 100 miles long and 50 miles wide. It is situated in the central part of the state of Michigan, between the cities of Lansing and Grand Rapids.

(1) BURNETT COUNTY. (a) *Fish Lake wildlife area*. Township 37 north, range 19 west, town of Anderson.

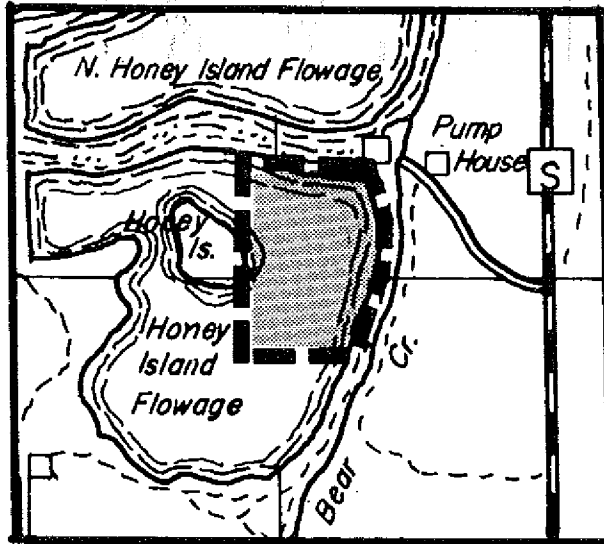


NR 11

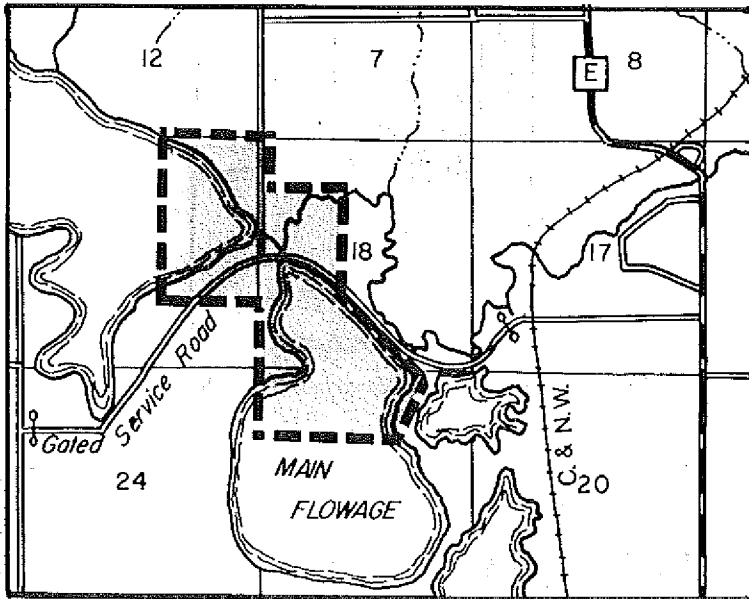
(b) *Berkhahn Flowage*. Township 26 north, range 6 east, town of Bergen.



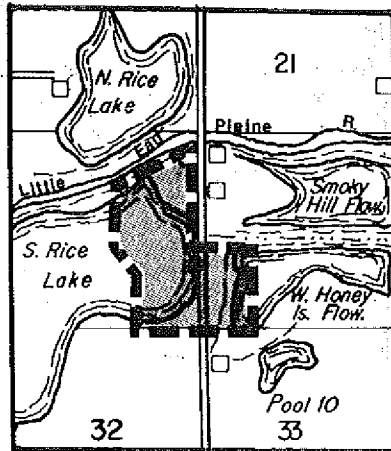
(c) *Honey Island Flowage*. Township 26 north, range 5 east, town of Green Valley.



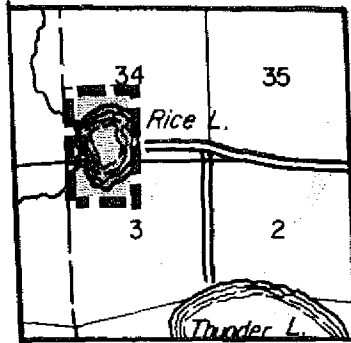
(d) *McMillan marsh*. Township 26 north, range 2 east, town of Spencer and township 26 north, range 3 east, town of McMillan.



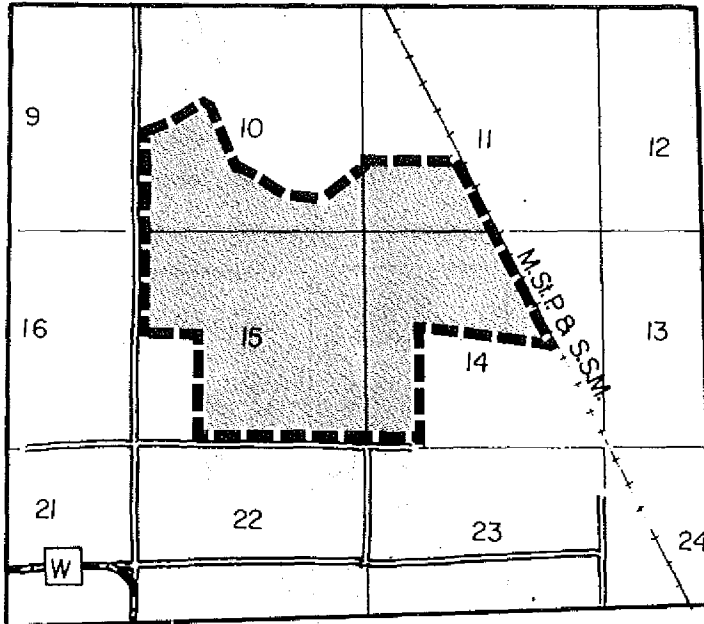
(e) *Mead*. Township 26 north, range 5 east, town of Green Valley.



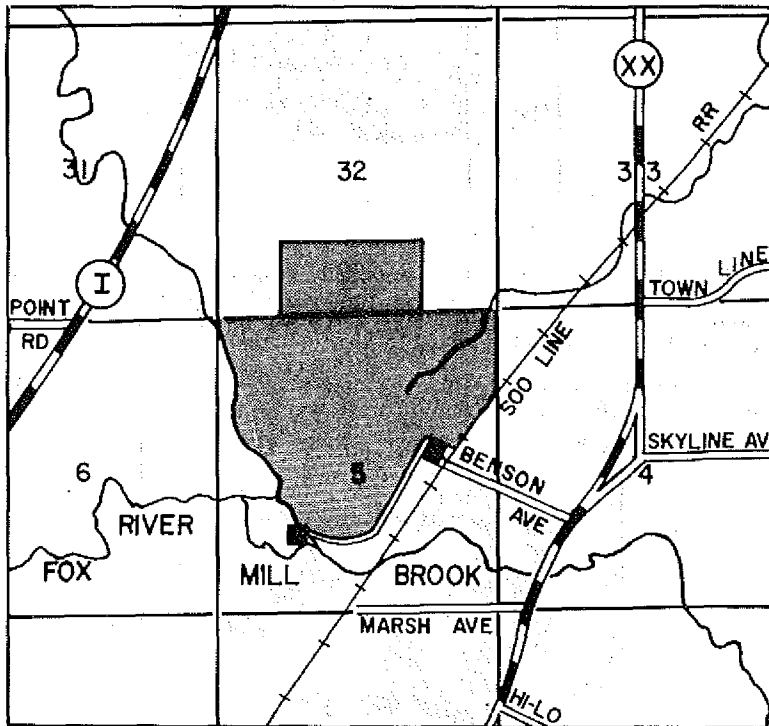
(3) ONEIDA COUNTY. (a) *Rice Lake*. Township 38 north, range 10 east, and township 39 north, range 10 east, town of Three Lakes.



(4) SHAWANO COUNTY. (a) *Navarino*. Township 25 north, range 16 east, town of Navarino.



(5) WAUKESHA COUNTY. (a) *Vernon wildlife area*. Township 5 north, range 18 and 19 east, town of Muckwonago.

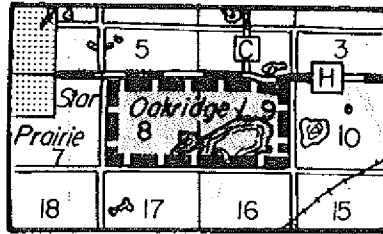


History: Gr. Register, October, 1982, No. 322, eff. 11-1-82; r. and rec. Register, March 1984, No. 339, eff. 4-1-84; r. (2), Register, September, 1984, No. 345, eff. 10-1-84.

NR 11.041 Duck closed area; trapping and gun deer hunting permitted. A closed season is established in the following areas posted with department signs. No person may hunt any species of wild animal thereon, except deer during periods established in s. NR 10.01 (3) (e), during the open season on ducks established in s. NR 10.01 (1) (b). Legally killed or crippled game may be retrieved from such areas by dog or hand.

NR 11

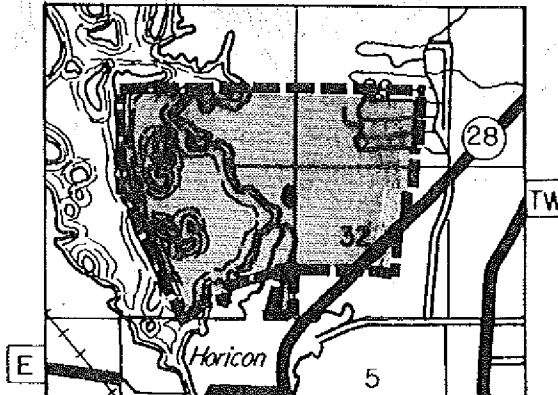
(1) ST. CROIX COUNTY. (a) *Oakridge Lake*. Township 31 north, range 17 west, town of Stanton.



History: Cr. Register, October, 1982, No. 322, eff. 11-1-82.

NR 11.05 Migratory bird closed area; trapping permitted. A closed season is established in the following areas as posted with department signs and no person may hunt migratory birds thereon at any time. Legally killed or crippled game may be retrieved by dog or hand.

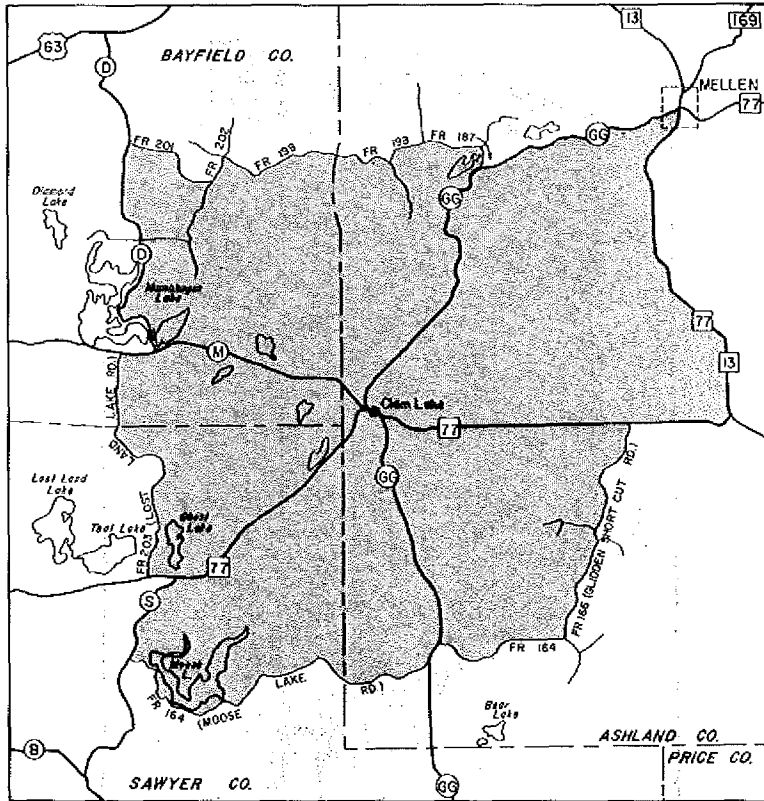
(1) DODGE COUNTY. (a) *Horicon Marsh wildlife area*. Township 12 north, range 16 east, town of Williamstown.



History: Cr. Register, October, 1982, No. 322, eff. 11-1-82; am. (intro.), Register, September, 1984, No. 345, eff. 10-1-84.

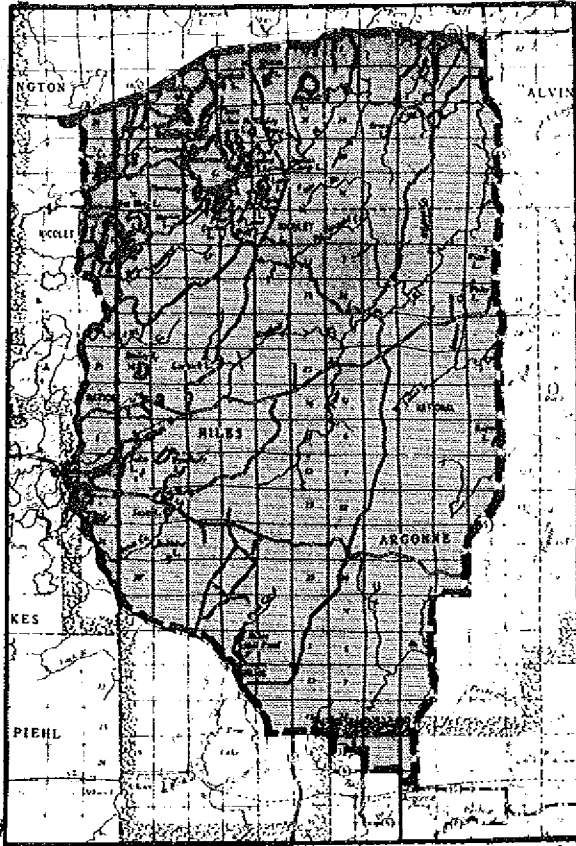
NR 11.06 Lake closed area; trapping permitted. A closed season is established in the following areas posted with department signs. No person may hunt or disturb waterfowl during the open seasons or disturb waterfowl during the open seasons on waterfowl established in s. NR 10.01 (1).

(1) ASHLAND, BAYFIELD AND SAWYER COUNTIES. (a) Clam Lake.



152-8 WISCONSIN ADMINISTRATIVE CODE
NR 11

(2) FOREST, ONEIDA AND VILAS COUNTIES. (a) *Pine River.*



History: Cr. Register, October, 1982, No. 322, eff. 11-1-82; r. and recr. (1), Register, September, 1984, No. 345, eff. 10-1-84.

Register, September, 1984, No. 345