

July 1983 Spec. Sess.
Assembly Bill 1

Date of enactment: July 15, 1983
Date of publication: July 19, 1983

1983 Wisconsin Act 29

AN ACT to renumber 16.96 (3); to amend 3.002, 5.15 (4) (a) and 59.03 (2) (a) and (3) (b) 1; to repeal and recreate chapter 4; and to create 5.15 (1) (d), 8.15 (9), 8.20 (10), 13.92 (1) (a) 6, 16.96 (3) (b), 66.021 (16) and 66.022 (6) of the statutes, relating to redistricting the senate and assembly based on the 1980 federal census of population and making miscellaneous changes in the statutes pertaining to decennial legislative redistricting.

The people of the state of Wisconsin, represented in senate and assembly, do enact as follows:

SECTION 1. 3.002 of the statutes is amended to read:

3.002 Description of boundaries. Wherever in this chapter territory is described by geographic boundaries, such boundaries follow the conventions set forth in s. ~~4.002~~ 4.003.

SECTION 2. Chapter 4 of the statutes is repealed and recreated to read:

CHAPTER 4
SENATE AND ASSEMBLY DISTRICTS
SUBCHAPTER I
GENERAL PROVISIONS

4.001 Legislative redistricting; equal population. (1) Based on the certified official results of the 1980 census of population of Wisconsin, as received by this state from the U.S. bureau of the census on March 23, 1981, under P.L. 94-171, the state is divided into 33 senate districts each composed of 3 assembly districts. Each senate district shall be

entitled to elect one member of the senate. Each assembly district shall be entitled to elect one representative to the assembly.

(2) All senate districts, and all assembly districts, are as equal in the number of inhabitants as practicable within the guidelines further set forth in this section. Because the certified total number of inhabitants of this state on the 1980 census date was 4,705,521, each of the 33 senate districts contains approximately 142,592 inhabitants and each of the 99 assembly districts contains approximately 47,531 inhabitants.

(3) In redistricting the state based on the 1980 census of population, the legislature has assigned the highest priority to achieving the constitutionally mandated goal of precise population equality among the districts, resulting in an assembly deviation range of 1.73¹ percent (high assembly district plus 0.87 percent, low assembly district minus 0.86¹ percent) and a senate deviation range of 1.05 percent (high senate district plus 0.38 percent, low senate district minus 0.67 percent). To the very limited extent that precise population equality is unattainable, ss. 4.009 and 4.01 to 4.99 reflect a good faith effort to apportion the legislature giving due consideration to the need for contiguity and compactness of area, the maintenance of the integrity of political subdivisions and of communities of interest, and competitive legislative districts. Island territory (territory belonging to a city, town or village but not contiguous to the main part thereof) has been treated as a contiguous part of its municipality.

(4) The enactment of the redistricting based on the 1980 census of population reflects the legislature's recognition of its responsibility under the constitution to district anew the senate and assembly after every decennial federal census of population. When the legislature and governor did not fulfill that responsibility in 1982, a federal district court promulgated legislative districts to "be effective for the 1982 legislative elections and thereafter until such time as a valid constitutional redistricting plan is enacted into law". In enacting ss. 4.009 and 4.01 to 4.99, the legislature has worked from the court plan and, consistent with the policy of the state expressed in sub. (3), has improved upon it. The resulting senate and assembly districts closely approximate the goal of precise population equality among districts, appropriately divide political subdivisions, and create the lowest population deviation in the history of legislative redistricting in this state.

(5) In enacting ss. 4.009 and 4.01 to 4.99, the legislature and its members recognize the obligation imposed by their constitutional oath of office to represent the interests of the citizens who elected them and all of the other citizens of the state of Wisconsin. The legislative districts based on the 1980 census of population reflects the legislature's intent to enact a plan of reapportionment that encourages competitive elections, in order to promote a healthy democratic process which accurately reflects the will of the citizens of the state of Wisconsin.

4.002 Municipal wards. (1) **DEFINITION.** Except as further provided in this section, in this chapter "ward" means the municipal wards created under s. 5.15 based on the results of the 1980 federal census of population and in effect on January 1, 1982.

(2) **MILWAUKEE, CITY OF.** Any reference to a ward of the city of Milwaukee means the wards created by ordinance 142 dated November 17, 1981 (file number 80-1517-D), as affected by the elections commission adjustments of August 1982.

(3) **OSHKOSH, CITY OF.** Ward 42 of the city of Oshkosh includes the annexation from the town of Algoma.

4.003 Description of boundaries. Wherever in this chapter territory is described by geographic boundaries, the following conventions are used:

(1) Each bound continues to the intersection with the bound next named, or to the intersection with a straight-line extension of such bound.

¹ NOTE BY LEGISLATIVE REFERENCE BUREAU: The correct figures are "1.72" percent for the assembly deviation range, and "minus 0.85" percent for the low assembly district (see statistical appendix on pages 655-657).

(2) If the bound is a street, it follows the centerline of such street or the centerline of such street extended.

(3) If the bound is a railroad right-of-way, it follows the centerline of such railroad right-of-way.

(4) If the bound is a river or stream, it follows the center of the main channel of such river or stream.

(5) If the bound follows a municipal boundary, it coincides with such boundary.

4.004 Elections to the legislature. On or after the effective date of this act (1983), any special election to the legislature called to fill a vacancy for the balance of an unexpired term, any election to recall a member of the legislature, and any regular election to the legislature, shall be from the districts as described in ss. 4.009 and 4.01 to 4.99.

4.005 Territory omitted from legislative redistricting. (1) In case any town, village or ward in existence on the effective date of a legislative redistricting act has not been included in any assembly district, such town, village or ward shall be a part of the assembly district by which it is surrounded or, if it falls on the boundary between 2 or more districts, of the adjacent assembly district having the lowest population according to the federal census upon which the redistricting act is based.

(2) The boundaries of legislative districts established by this chapter are not altered by any change in the county boundaries under ch. 2, by the creation of any town, village, city or ward or by any municipal annexation, consolidation or detachment.

SUBCHAPTER II SENATE DISTRICTS

4.009 Senate districts. (1) **FIRST SENATE DISTRICT.** The combination of the 1st, 2nd and 3rd assembly districts shall constitute the first senate district. [See **SD-1** and Appleton (city) maps on page 667]

(2) **SECOND SENATE DISTRICT.** The combination of the 4th, 5th and 6th assembly districts shall constitute the 2nd senate district. [See **SD-2** and Green Bay area maps on page 668]

(3) **THIRD SENATE DISTRICT.** The combination of the 7th, 8th and 9th assembly districts shall constitute the 3rd senate district. [See **SD-3** map on page 669]

(4) **FOURTH SENATE DISTRICT.** The combination of the 10th, 11th and 12th assembly districts shall constitute the 4th senate district. [See **SD-4** map on page 670]

(5) **FIFTH SENATE DISTRICT.** The combination of the 13th, 14th and 15th assembly districts shall constitute the 5th senate district. [See **SD-5** map on page 671]

(6) **SIXTH SENATE DISTRICT.** The combination of the 16th, 17th and 18th assembly districts shall constitute the 6th senate district. [See **SD-6** map on page 672]

(7) **SEVENTH SENATE DISTRICT.** The combination of the 19th, 20th and 21st assembly districts shall constitute the 7th senate district. [See **SD-7** map on page 673]

(8) **EIGHTH SENATE DISTRICT.** The combination of the 22nd, 23rd and 24th assembly districts shall constitute the 8th senate district. [See **SD-8** map on page 674]

(9) **NINTH SENATE DISTRICT.** The combination of the 25th, 26th and 27th assembly districts shall constitute the 9th senate district. [See **SD-9** and Holland (town) maps on page 675]

(10) **TENTH SENATE DISTRICT.** The combination of the 28th, 29th and 30th assembly districts shall constitute the 10th senate district. [See **SD-10** map on page 676]

(11) **ELEVENTH SENATE DISTRICT.** The combination of the 31st, 32nd and 33rd assembly districts shall constitute the 11th senate district. [See **SD-11** and Waukesha (city) maps on page 677]

(12) **TWELFTH SENATE DISTRICT.** The combination of the 34th, 35th and 36th assembly districts shall constitute the 12th senate district. [See **SD-12** map on page 678]

- (13) THIRTEENTH SENATE DISTRICT. The combination of the 37th, 38th and 39th assembly districts shall constitute the 13th senate district. [See SD-13 and Janesville (city) maps on page 679]
- (14) FOURTEENTH SENATE DISTRICT. The combination of the 40th, 41st and 42nd assembly districts shall constitute the 14th senate district. [See SD-14 map on page 680]
- (15) FIFTEENTH SENATE DISTRICT. The combination of the 43rd, 44th and 45th assembly districts shall constitute the 15th senate district. [See SD-15 and Janesville (city) maps on page 681]
- (16) SIXTEENTH SENATE DISTRICT. The combination of the 46th, 47th and 48th assembly districts shall constitute the 16th senate district. [See SD-16 map on page 682, and Madison area map on page 665]
- (17) SEVENTEENTH SENATE DISTRICT. The combination of the 49th, 50th and 51st assembly districts shall constitute the 17th senate district. [See SD-17 map on page 683]
- (18) EIGHTEENTH SENATE DISTRICT. The combination of the 52nd, 53rd and 54th assembly districts shall constitute the 18th senate district. [See SD-18 and Oshkosh (city) maps on page 684]
- (19) NINETEENTH SENATE DISTRICT. The combination of the 55th, 56th and 57th assembly districts shall constitute the 19th senate district. [See SD-19 and Appleton (city) maps on page 685, and Oshkosh (city) map on page 684]
- (20) TWENTIETH SENATE DISTRICT. The combination of the 58th, 59th and 60th assembly districts shall constitute the 20th senate district. [See SD-20 and Holland (town) maps on page 686]
- (21) TWENTY-FIRST SENATE DISTRICT. The combination of the 61st, 62nd and 63rd assembly districts shall constitute the 21st senate district. [See SD-21 map on page 687]
- (22) TWENTY-SECOND SENATE DISTRICT. The combination of the 64th, 65th and 66th assembly districts shall constitute the 22nd senate district. [See SD-22 map on page 688]
- (23) TWENTY-THIRD SENATE DISTRICT. The combination of the 67th, 68th and 69th assembly districts shall constitute the 23rd senate district. [See SD-23 and Eau Claire (city) maps on page 689]
- (24) TWENTY-FOURTH SENATE DISTRICT. The combination of the 70th, 71st and 72nd assembly districts shall constitute the 24th senate district. [See SD-24 map on page 690]
- (25) TWENTY-FIFTH SENATE DISTRICT. The combination of the 73rd, 74th and 75th assembly districts shall constitute the 25th senate district. [See SD-25 map on page 691]
- (26) TWENTY-SIXTH SENATE DISTRICT. The combination of the 76th, 77th and 78th assembly districts shall constitute the 26th senate district. [See SD-26 map on page 692]
- (27) TWENTY-SEVENTH SENATE DISTRICT. The combination of the 79th, 80th and 81st assembly districts shall constitute the 27th senate district. [See SD-27 map on page 693, and Madison area maps on pages 664-5]
- (28) TWENTY-EIGHTH SENATE DISTRICT. The combination of the 82nd, 83rd and 84th assembly districts shall constitute the 28th senate district. [See SD-28 map on page 694, and Waukesha (city) map on page 666]
- (29) TWENTY-NINTH SENATE DISTRICT. The combination of the 85th, 86th and 87th assembly districts shall constitute the 29th senate district. [See SD-29 map on page 695]
- (30) THIRTIETH SENATE DISTRICT. The combination of the 88th, 89th and 90th assembly districts shall constitute the 30th senate district. [See SD-30 map, and De Pere and Green Bay (city) maps on page 696]
- (31) THIRTY-FIRST SENATE DISTRICT. The combination of the 91st, 92nd and 93rd assembly districts shall constitute the 31st senate district. [See SD-31 and Eau Claire (city) maps on page 697]
- (32) THIRTY-SECOND SENATE DISTRICT. The combination of the 94th, 95th and 96th assembly districts shall constitute the 32nd senate district. [See SD-32 map on page 698]

(33) **THIRTY-THIRD SENATE DISTRICT.** The combination of the 97th, 98th and 99th assembly districts shall constitute the 33rd senate district. [See SD-33 map on page 699]

**SUBCHAPTER III
ASSEMBLY DISTRICTS**

4.01 First assembly district. The following territory shall constitute the first assembly district: [See AD-1 map on page 667]

- (1) **WHOLE COUNTIES.** The counties of Door and Kewaunee.
- (2) **BROWN COUNTY.** That part of the county of Brown consisting of the towns of Green Bay and Scott.

4.02 Second assembly district. The following territory shall constitute the 2nd assembly district: [See AD-2 map on page 667]

- (1) **BROWN COUNTY.** That part of the county of Brown consisting of: a) the towns of De Pere, Eaton, Glenmore, Holland, Humboldt, Morrison, New Denmark and Rockland; and b) the village of Denmark.
- (2) **MANITOWOC COUNTY.** That part of the county of Manitowoc consisting of: a) the towns of Cato, Cooperstown, Eaton, Franklin, Gibson, Kossuth, Manitowoc Rapids, Maple Grove, Mishicot, Rockland, Two Creeks and Two Rivers; b) the villages of Francis Creek, Kellnersville, Maribel, Mishicot, Reedsville and Whitelaw; and c) the city of Two Rivers.

4.03 Third assembly district. The following territory shall constitute the 3rd assembly district: [See AD-3 and Appleton (city) maps on page 667]

- (1) **BROWN COUNTY.** That part of the county of Brown consisting of the village of Wrightstown.
- (2) **CALUMET COUNTY.** That part of the county of Calumet consisting of: a) the towns of Brillion, Brothertown, Charlestown, Chilton, Harrison,² Rantoul, Stockbridge and Woodville; b) the villages of Hilbert, Potter, Sherwood and Stockbridge; c) the cities of Brillion and Chilton; and d) that part of the city of Appleton, located in the county, comprising wards 9, 13, 22 and 23.
- (3) **FOND DU LAC COUNTY.** That part of the county of Fond du Lac consisting of the town of Calumet.
- (4) **OUTAGAMIE COUNTY.** That part of the county of Outagamie consisting of: a) the town of Buchanan; b) the village of Combined Locks; and c) that part of the city of Appleton comprising wards 2, 5, 10, 11, 20 and 24.
- (5) **WINNEBAGO COUNTY.** That part of the county of Winnebago consisting of that part of the city of Appleton, located in the county, comprising ward 21.

4.04 Fourth assembly district. The following territory shall constitute the 4th assembly district: [See AD-4 map on page 668]

- (1) **OCONTO COUNTY.** That part of the county of Oconto consisting of: a) the towns of Bagley, Gillett, How, Maple Valley, Oconto Falls, Stiles and Underhill; b) the village of Suring; and c) the cities of Gillett and Oconto Falls.
- (2) **OUTAGAMIE COUNTY.** That part of the county of Outagamie consisting of: a) the towns of Black Creek, Bovina, Center, Cicero, Oneida, Osborn and Seymour; b) the villages of Black Creek, Nichols and Shiocton; and c) the city of Seymour.

² NOTE BY LEGISLATIVE REFERENCE BUREAU: On 12/28/82, the city of Menasha annexed a part of the town of Harrison in Calumet county. Consequently, the description of the Calumet county part of AD-3 — which contains that town — should also show “that part of the city of Menasha in the county”.

(3) SHAWANO COUNTY. That part of the county of Shawano consisting of: a) the towns of Belle Plaine, Green Valley, Hartland, Herman, Lessor, Navarino, Pella, Richmond, Washington, Waukechon and Wescott; b) the villages of Bonduel and Cecil; and c) the city of Shawano.

4.05 Fifth assembly district. The following territory shall constitute the 5th assembly district: [See AD-5 and De Pere (city) maps on page 668]

(1) BROWN COUNTY. That part of the county of Brown consisting of: a) the towns of Lawrence and Wrightstown; and b) that part of the city of De Pere comprising wards 1, 2, 3, 4, 5, 6, 7 and 8.

(2) OUTAGAMIE COUNTY. That part of the county of Outagamie consisting of: a) the towns of Freedom, Kaukauna and Vandebroek; b) the villages of Kimberly and Little Chute; and c) the city of Kaukauna.

4.06 Sixth assembly district. The following territory in the county of Brown shall constitute the 6th assembly district: a) the towns of Allouez and Bellevue; and b) that part of the city of Green Bay comprising wards 1, 2, 3, 4, 5, 6, 13, 14, 15, 16, 17, 18, 19, 20 and 22. [See AD-6 and Green Bay area maps on page 668]

4.07 Seventh assembly district. The following territory in the county of Milwaukee shall constitute the 7th assembly district: that part of the city of Milwaukee comprising wards 66, 69, 70, 71, 72, 73, 74, 75, 76, 77, 132, 137, 138, 140, 304, 305, 306, 307, 308, 311, 312 and 313. [See AD-7 map on page 669]

4.08 Eighth assembly district. The following territory in the county of Milwaukee shall constitute the 8th assembly district: a) that part of the city of Milwaukee comprising wards 78, 79, 143, 144, 145, 146, 147, 148, 149, 150, 154, 155, 158, 314, 315, 316, 317, 318, 319, 320, 321, 322, 323 and 324; and b) that part of the city of West Allis comprising wards 16 and 17. [See AD-8 map on page 669]

4.09 Ninth assembly district. The following territory in the county of Milwaukee shall constitute the 9th assembly district: that part of the city of Milwaukee comprising wards 151, 152, 153, 156, 221, 222, 223, 224, 225, 226, 227, 228, 229, 230, 231, 232, 233, 235, 236, 237, 238, 239 and 262. [See AD-9 map on page 669]

4.10 Tenth assembly district. The following territory shall constitute the 10th assembly district: [See AD-10 map on page 670]

(1) MILWAUKEE COUNTY. That part of the county of Milwaukee consisting of: a) the villages of Fox Point, River Hills, Shorewood and Whitefish Bay; b) that part of the village of Bayside located in the county; and c) that part of the city of Glendale comprising wards 3, 4, 8 and 9.

(2) OZAUKEE COUNTY. That part of the county of Ozaukee consisting of that part of the village of Bayside located in the county.

4.11 Eleventh assembly district. The following territory in the county of Milwaukee shall constitute the 11th assembly district: a) the village of Brown Deer; b) that part of the city of Glendale comprising wards 1, 2, 5, 6, 7, 10, 11 and 12; and c) that part of the city of Milwaukee comprising wards 163, 164, 165, 166, 167, 168, 169, 171, 172, 173, 178 and 179. [See AD-11 map on page 670]

4.12 Twelfth assembly district. The following territory in the county of Milwaukee shall constitute the 12th assembly district: that part of the city of Milwaukee comprising wards 40, 41, 42, 43, 44, 45, 46, 47, 48, 49, 50, 51, 52, 53, 54, 55, 56, 57, 58, 59, 60, 61, 62, 63 and 65. [See AD-12 map on page 670]

4.13 Thirteenth assembly district. The following territory shall constitute the 13th assembly district: [See AD-13 map on page 671]

(1) MILWAUKEE COUNTY. That part of the county of Milwaukee consisting of that part of the city of Milwaukee comprising wards 80, 81, 82, 83, 85, 170, 174, 175, 176, 177, 282, 283, 284, 285, 286, 287, 288, 289, 290, 291, 292, 293, 294, 295, 299 and 300.

(2) WASHINGTON COUNTY. That part of the county of Washington consisting of that part of ward 285 of the city of Milwaukee located in the county.

4.14 Fourteenth assembly district. The following territory in the county of Milwaukee shall constitute the 14th assembly district: that part of the city of Milwaukee comprising wards 90, 91, 92, 93, 94, 95, 96, 97, 98, 99, 100, 101, 102, 103, 104, 123, 124, 125, 129, 130, 133, 134, 135, 139, 141, 142, 309 and 310. [See AD-14 map on page 671]

4.15 Fifteenth assembly district. The following territory in the county of Milwaukee shall constitute the 15th assembly district: that part of the city of Milwaukee comprising wards 19, 20, 21, 25, 26, 27, 28, 31, 32, 33, 34, 35, 36, 37, 38, 39, 84, 86, 87, 88, 89, 126, 127, 180, 181 and 182. [See AD-15 map on page 671]

4.16 Sixteenth assembly district. The following territory in the county of Milwaukee shall constitute the 16th assembly district: that part of the city of Milwaukee comprising wards 1, 2, 3, 22, 23, 24, 29, 30, 122, 128, 131, 136, 183, 184, 185, 187, 188, 189, 190, 191, 192 and 193. [See AD-16 map on page 672]

4.17 Seventeenth assembly district. The following territory in the county of Milwaukee shall constitute the 17th assembly district: that part of the city of Milwaukee comprising wards 4, 5, 6, 7, 8, 9, 10, 11, 12, 13, 14, 15, 105, 106, 107, 108, 109, 110, 111, 112 and 186. [See AD-17 map on page 672]

4.18 Eighteenth assembly district. The following territory in the county of Milwaukee shall constitute the 18th assembly district: that part of the city of Milwaukee comprising wards 16, 17, 18, 67, 68, 113, 114, 115, 116, 117, 118, 119, 120, 121, 194, 195, 196, 197, 198, 199 and 303. [See AD-18 map on page 672]

4.19 Nineteenth assembly district. The following territory in the county of Milwaukee shall constitute the 19th assembly district: a) the city of St. Francis; and b) that part of the city of Milwaukee comprising wards 64, 234, 260, 261, 263, 264, 265, 266, 267, 268, 269, 270, 271, 272, 273, 274, 275, 276, 277, 278 and 280. [See AD-19 map on page 673]

4.20 Twentieth assembly district. The following territory in the county of Milwaukee shall constitute the 20th assembly district: that part of the city of Milwaukee comprising wards 205, 206, 240, 241, 242, 243, 244, 245, 246, 247, 248, 249, 250, 251, 252, 253, 254, 255, 256, 257, 258, 259, 279 and 281. [See AD-20 map on page 673]

4.21 Twenty-first assembly district. The following territory in the county of Milwaukee shall constitute the 21st assembly district: a) the cities of Cudahy and South Milwaukee; and b) that part of the city of Oak Creek comprising wards 2, 6, 7, 9, 10, 11 and 12. [See AD-21 map on page 673]

4.22 Twenty-second assembly district. The following territory in the county of Milwaukee shall constitute the 22nd assembly district: that part of the city of West Allis comprising wards 1, 2, 3, 4, 5, 6, 7, 8, 9, 10, 11, 12, 13, 14, 15, 19, 20, 21, 22, 23, 24, 25, 26, 27 and 34. [See AD-22 map on page 674]

4.23 Twenty-third assembly district. The following territory in the county of Milwaukee shall constitute the 23rd assembly district: a) that part of the village of Greendale comprising wards 7 and 9; b) the city of Greenfield; and c) that part of the city of West Allis comprising wards 18, 28, 29, 30, 31, 32 and 33. [See AD-23 map on page 674]

4.24 Twenty-fourth assembly district. The following territory in the county of Milwaukee shall constitute the 24th assembly district: a) the village of West Milwaukee; and b) that part of the city of Milwaukee comprising wards 157, 159, 160, 161, 162, 200, 201, 202, 203, 204, 207, 208, 209, 210, 211, 212, 213, 214, 215, 216, 217, 218, 219 and 220. [See AD-24 map on page 674]

4.25 Twenty-fifth assembly district. The following territory shall constitute the 25th assembly district: [See AD-25 map on page 675]

(1) CALUMET COUNTY. That part of the county of Calumet consisting of that part of the city of Kiel located in the county.

(2) MANITOWOC COUNTY. That part of the county of Manitowoc consisting of: a) the towns of Centerville, Liberty, Manitowoc, Meeme, Newton and Schleswig; b) the villages of Cleveland, St. Nazianz and Valders; c) the city of Manitowoc; and d) that part of the city of Kiel located in the county.

4.26 Twenty-sixth assembly district. The following territory in the county of Sheboygan shall constitute the 26th assembly district: a) the towns of Mosel and Sheboygan; b) the village of Kohler; c) the city of Sheboygan Falls; and d) that part of the city of Sheboygan comprising wards 1, 2, 3, 4, 5, 6, 11, 12, 13, 14, 15 and 16. [See AD-26 and Sheboygan (city) maps on page 675]

4.27 Twenty-seventh assembly district. The following territory shall constitute the 27th assembly district: [See AD-27, Holland (town) and Sheboygan (city) maps on page 675]

(1) CALUMET COUNTY. That part of the county of Calumet consisting of: a) the town of New Holstein; and b) the city of New Holstein.

(2) SHEBOYGAN COUNTY. That part of the county of Sheboygan consisting of: a) the towns of Greenbush, Herman, Lima, Lyndon, Mitchell, Plymouth, Rhine, Russell, Sheboygan Falls and Wilson; b) that part of the town of Holland comprising ward 2; c) the villages of Cascade, Elkhart Lake, Glenbeulah, Howards Grove and Waldo; d) the city of Plymouth; and e) that part of the city of Sheboygan comprising wards 7, 8, 9 and 10.

4.28 Twenty-eighth assembly district. The following territory shall constitute the 28th assembly district: [See AD-28 map on page 676]

(1) WHOLE COUNTIES. The counties of Burnett and Polk.

(2) ST. CROIX COUNTY. That part of the county of St. Croix consisting of: a) the towns of Cylon, Forest and Stanton; and b) the village of Deer Park.

4.29 Twenty-ninth assembly district. The following territory shall constitute the 29th assembly district: [See AD-29 map on page 676]

(1) DUNN COUNTY. That part of the county of Dunn consisting of: a) the towns of Eau Galle, Hay River, Lucas, Menomonie, New Haven, Sheridan, Stanton, Tiffany, Weston and Wilson; b) the villages of Boyceville, Downing, Knapp, Ridgeland and Wheeler; and c) the city of Menomonie.

(2) ST. CROIX COUNTY. That part of the county of St. Croix consisting of: a) the towns of Baldwin, Cady, Eau Galle, Emerald, Erin Prairie, Glenwood, Hammond, Pleasant Valley, Richmond, Rush River, St. Joseph, Somerset, Springfield and Star Prairie; b) the villages of Baldwin, Hammond, Somerset, Star Prairie, Wilson and Woodville; c) that part of the village of Spring Valley located in the county; and d) the cities of Glenwood City and New Richmond.

4.30 Thirtieth assembly district. The following territory shall constitute the 30th assembly district: [See AD-30 map on page 676]

(1) PIERCE COUNTY. That part of the county of Pierce³ consisting of: a) the towns of Clifton, Diamond Bluff, Ellsworth, El Paso, Gilman, Hartland, Isabelle, Maiden Rock, Martell, Oak Grove, River Falls, Rock Elm, Salem, Spring Lake, Trenton, Trimelle and Union; b) the villages of Bay City, Ellsworth, Elmwood, Maiden Rock and Plum City; c) that part of the village of Spring Valley located in the county; d) the city of Prescott; and e) that part of the city of River Falls located in the county.

³ NOTE BY LEGISLATIVE REFERENCE BUREAU: The towns, villages and cities listed in AD-30(1) comprise the entire county of Pierce.

(2) **ST. CROIX COUNTY.** That part of the county of St. Croix consisting of: a) the towns of Hudson, Kinnickinnic, Troy and Warren; b) the villages of North Hudson and Roberts; c) the city of Hudson; and d) that part of the city of River Falls located in the county.

4.31 Thirty-first assembly district. The following territory in the county of Waukesha shall constitute the 31st assembly district: a) the towns of Delafield and Pewaukee; b) that part of the town of Brookfield comprising wards 3, 5, 6 and 7; c) the villages of Hartland and Pewaukee; and d) that part of the city of Waukesha comprising wards 1, 7, 9, 10, 11, 12, 14, 19, 22, 23, 24, 28 and 29. [See AD-31 and Waukesha (city) maps on page 677]

4.32 Thirty-second assembly district. The following territory shall constitute the 32nd assembly district: [See AD-32 and Waukesha (city) maps on page 677]

(1) **JEFFERSON COUNTY.** That part of the county of Jefferson consisting of: a) the towns of Concord, Palmyra and Sullivan; and b) the villages of Palmyra and Sullivan.

(2) **WAUKESHA COUNTY.** That part of the county of Waukesha consisting of: a) the towns of Eagle, Genesee and Ottawa; b) that part of the town of Mukwonago comprising wards 1, 2, 3, 5 and 6; c) that part of the town of Waukesha comprising wards 1 to 5, 7 and 8; d) the villages of Dousman, Eagle, Mukwonago, North Prairie and Wales; e) that part of the city of New Berlin comprising wards 12, 13 and 24; and f) that part of the city of Waukesha comprising wards 25, 26, 27, 30 and 31.

4.33 Thirty-third assembly district. The following territory shall constitute the 33rd assembly district: [See AD-33 map on page 677]

(1) **WASHINGTON COUNTY.** That part of the county of Washington consisting of the town of Richfield.

(2) **WAUKESHA COUNTY.** That part of the county of Waukesha consisting of: a) the towns of Merton, Oconomowoc and Summit; b) that part of the town of Lisbon comprising wards 1 and 7 to 13; c) the villages of Chenequa, Lac La Belle, Merton, Nashotah and Oconomowoc Lake; and d) the cities of Delafield and Oconomowoc.

4.34 Thirty-fourth assembly district. The following territory shall constitute the 34th assembly district: the counties of Oneida and Vilas. [See AD-34 map on page 678]

4.35 Thirty-fifth assembly district. The following territory shall constitute the 35th assembly district: [See AD-35 map on page 678]

(1) **LANGLADE COUNTY.** That part of the county of Langlade consisting of: a) the towns of Ackley, Ainsworth, Antigo, Elcho, Neva, Norwood, Parrish, Peck, Polar, Price, Rolling, Summit, Upham and Vilas; and b) the city of Antigo.

(2) **LINCOLN COUNTY.** The county of Lincoln.

(3) **MARATHON COUNTY.** That part of the county of Marathon consisting of the towns of Berlin and Texas.

4.36 Thirty-sixth assembly district. The following territory shall constitute the 36th assembly district: [See AD-36 map on page 678]

(1) **WHOLE COUNTIES.** The counties of Florence, Forest and Menominee.

(2) **LANGLADE COUNTY.** That part of the county of Langlade consisting of: a) the towns of Evergreen, Langlade and Wolf River; and b) the village of White Lake.

(3) **MARATHON COUNTY.** That part of the county of Marathon consisting of: a) the towns of Easton, Elderon, Harrison, Hewitt, Norrie⁴ and Plover; and b) the village of Elderon.

⁴ NOTE BY LEGISLATIVE REFERENCE BUREAU: On 10/12/81, the village of Birnamwood annexed a part of the town of Norrie in Marathon county. Consequently, the description of the Marathon county part of AD-36 — which contains that town — should also show “that part of the village of Birnamwood in the county”; and the description of the Shawano county part of AD-36 should now be limited to “that part of the village of Birnamwood in the county” (rather than the whole village).

(4) **MARINETTE COUNTY.** That part of the county of Marinette consisting of: a) the towns of Amberg, Athelstane, Beecher, Dunbar, Goodman, Middle Inlet, Niagara, Pembine, Silver Cliff, Wagner and Wausaukee; and b) the villages of Niagara and Wausaukee.

(5) **OCONTO COUNTY.** That part of the county of Oconto consisting of the towns of Armstrong, Brazeau, Breed, Doty, Lakewood, Riverview and Townsend.

(6) **SHAWANO COUNTY.** That part of the county of Shawano consisting of: a) the towns of Almon, Aniwa, Bartelme, Birnamwood, Fairbanks, Grant, Hutchins, Morris, Red Springs, Seneca and Wittenberg; and b) the villages of Aniwa, Birnamwood⁴, Bowler, Eland, Gresham, Mattoon, Tigerton and Wittenberg.

4.37 Thirty-seventh assembly district. The following territory shall constitute the 37th assembly district: [See AD-37 map on page 679]

(1) **DODGE COUNTY.** That part of the county of Dodge consisting of that part of the city of Watertown located in the county.

(2) **JEFFERSON COUNTY.** That part of the county of Jefferson consisting of: a) the towns of Ixonia, Koshkonong, Lake Mills, Milford, Oakland, Waterloo and Watertown; b) the cities of Fort Atkinson, Lake Mills and Waterloo; and c) that part of the city of Watertown located in the county.

4.38 Thirty-eighth assembly district. The following territory shall constitute the 38th assembly district: [See AD-38 and Janesville (city) maps on page 679]

(1) **JEFFERSON COUNTY.** That part of the county of Jefferson consisting of: a) the towns of Aztalan, Cold Spring, Farmington, Hebron and Jefferson; b) the village of Johnson Creek; c) the city of Jefferson; and d) that part of the city of Whitewater located in the county.

(2) **ROCK COUNTY.** That part of the county of Rock consisting of: a) the towns of Harmony, Johnstown and Lima; and b) that part of the city of Janesville comprising wards 2, 15, 16, 17, 18 and 19.

(3) **WALWORTH COUNTY.** That part of the county of Walworth consisting of: a) the towns of La Grange and Whitewater; and b) that part of the city of Whitewater located in the county.

4.39 Thirty-ninth assembly district. The following territory shall constitute the 39th assembly district: [See AD-39 map on page 679]

(1) **COLUMBIA COUNTY.** That part of the county of Columbia consisting of that part of the village of Randolph located in the county.

(2) **DODGE COUNTY.** That part of the county of Dodge consisting of: a) the towns of Beaver Dam, Burnett, Calamus, Chester, Clyman, Emmet, Fox Lake, Hustisford, Lebanon, LeRoy, Lowell, Oak Grove, Shields and Trenton; b) the villages of Clyman, Hustisford, Lowell and Reeseville; c) that part of the village of Randolph located in the county; d) the cities of Beaver Dam, Fox Lake and Juneau; and e) that part of the city of Waupun located in the county.

(3) **FOND DU LAC COUNTY.** That part of the county of Fond du Lac consisting of that part of the city of Waupun located in the county.

4.40 Fortieth assembly district. The following territory shall constitute the 40th assembly district: [See AD-40 map on page 680]

(1) **OUTAGAMIE COUNTY.** That part of the county of Outagamie consisting of: a) the towns of Deer Creek, Ellington, Hortonia, Liberty, Maine and Maple Creek; b) the villages of Bear Creek and Hortonville; and c) that part of the city of New London located in the county.

(2) **WAUPACA COUNTY.** That part of the county of Waupaca consisting of: a) the towns of Bear Creek, Caledonia, Dayton, Dupont, Fremont, Helvetia, Larrabee, Lebanon, Lind, Little Wolf, Matteson, Mukwa, Royalton, St. Lawrence, Scandinavia, Union, Waupaca and Weyauwega; b) the villages of Embarrass, Fremont, Iola, Ogdensburg and Scandinavia; c) the cities of Clintonville, Manawa, Marion, Waupaca and Weyauwega; and d) that part of the city of New London located in the county.

4.41 Forty-first assembly district. The following territory shall constitute the 41st assembly district: [See AD-41 map on page 680]

(1) **FOND DU LAC COUNTY.** That part of the county of Fond du Lac consisting of: a) the towns of Alto, Metomen and Ripon; b) the villages of Brandon and Fairwater; and c) the city of Ripon.

(2) **GREEN LAKE COUNTY.** The county of Green Lake.

(3) **WAUSHARA COUNTY.** That part of the county of Waushara consisting of: a) the towns of Aurora, Bloomfield, Dakota, Leon, Marion, Mt. Morris, Poy Sippi, Saxeville, Springwater, Warren and Wautoma; b) the villages of Lohrville, Redgranite and Wild Rose; c) the city of Wautoma; and d) that part of the city of Berlin located in the county.

(4) **WINNEBAGO COUNTY.** That part of the county of Winnebago consisting of the towns of Nepeuskun, Poygan, Rushford and Wolf River.

4.42 Forty-second assembly district. The following territory shall constitute the 42nd assembly district: [See AD-42 map on page 680]

(1) **ADAMS COUNTY.** That part of the county of Adams consisting of the towns of Colburn, Dell Prairie, Easton, Jackson, Leola, Lincoln, New Chester, New Haven, Richfield and Springville.

(2) **COLUMBIA COUNTY.** That part of the county of Columbia consisting of that part of the city of Wisconsin Dells located in the county.

(3) **JUNEAU COUNTY.** That part of the county of Juneau consisting of: a) the towns of Armenia, Clearfield, Cutler, Finley, Fountain, Germantown, Kingston, Lemonweir, Lindina, Lisbon, Marion, Necedah, Orange, Plymouth and Wonewoc; b) the villages of Camp Douglas, Hustler, Necedah, Union Center and Wonewoc; c) the cities of Elroy, Mauston and New Lisbon; and d) that part of the city of Wisconsin Dells located in the county.

(4) **MARQUETTE COUNTY.** The county of Marquette.

(5) **MONROE COUNTY.** That part of the county of Monroe consisting of: a) the towns of Glendale, Ridgeville, Sheldon, Wellington and Wilton; and b) the villages of Kendall, Norwalk and Wilton.

(6) **SAUK COUNTY.** That part of the county of Sauk consisting of that part of the city of Wisconsin Dells located in the county.

(7) **WAUSHARA COUNTY.** That part of the county of Waushara consisting of: a) the towns of Coloma, Deerfield, Hancock, Oasis, Plainfield, Richford and Rose; and b) the villages of Coloma, Hancock and Plainfield.

4.43 Forty-third assembly district. The following territory in the county of Walworth shall constitute the 43rd assembly district: a) the towns of Darien, Delavan, Geneva, Lafayette, Linn, Lyons, Richmond, Sharon, Spring Prairie, Sugar Creek and Walworth; b) the villages of Darien, Fontana-on-Geneva Lake, Sharon, Walworth and Williams Bay; c) the cities of Delavan, Elkhorn and Lake Geneva; and d) that part of the city of Burlington located in the county. [See AD-43 map on page 681]

4.44 Forty-fourth assembly district. The following territory in the county of Rock shall constitute the 44th assembly district: a) the towns of Bradford, Clinton, Janesville, La Prairie and Rock; b) the village of Clinton; and c) that part of the city of Janesville

comprising wards 1, 3, 4, 5, 6, 7, 8, 9, 10, 11, 12, 13, 14, 20 and 21. [See AD-44 and Janesville (city) maps on page 681]

4.45 Forty-fifth assembly district. The following territory in the county of Rock shall constitute the 45th assembly district: a) the towns of Beloit, Newark and Turtle; and b) the city of Beloit. [See AD-45 map on page 681]

4.46 Forty-sixth assembly district. The following territory shall constitute the 46th assembly district: [See AD-46 map on page 682]

(1) DANE COUNTY. That part of the county of Dane consisting of: a) the towns of Albion, Bristol, Christiana, Deerfield, Dunkirk, Medina, Pleasant Springs, Rutland, Sun Prairie and Windsor; b) the villages of Deerfield, DeForest, Marshall and Rockdale; c) that part of the village of Cambridge located in the county; and d) the cities of Stoughton and Sun Prairie.

(2) JEFFERSON COUNTY. That part of the county of Jefferson consisting of that part of the village of Cambridge located in the county.

4.47 Forty-seventh assembly district. The following territory shall constitute the 47th assembly district: [See AD-47 map on page 682]

(1) GREEN COUNTY. That part of the county of Green consisting of: a) the towns of Adams, Albany, Cadiz, Clarno, Decatur, Jefferson, Jordan, Monroe, Mt. Pleasant, Spring Grove, Sylvester, Washington and York; b) the villages of Albany, Browntown and Monticello; and c) the cities of Brodhead and Monroe.

(2) JEFFERSON COUNTY. That part of the county of Jefferson consisting of the town of Sumner.

(3) ROCK COUNTY. That part of the county of Rock consisting of: a) the towns of Avon, Center, Fulton, Magnolia, Milton, Plymouth, Porter and Spring Valley; b) the villages of Footville and Orfordville; and c) the cities of Edgerton and Milton.

4.48 Forty-eighth assembly district. The following territory in the county of Dane shall constitute the 48th assembly district: a) the towns of Blooming Grove, Burke and Cottage Grove; b) the villages of Cottage Grove and McFarland; c) the city of Monona; and d) that part of the city of Madison comprising wards 1, 2, 4, 5, 8, 9, 10, 11, 12, 13 and 20. [See AD-48 map on page 682, and Madison area map on page 665]

4.49 Forty-ninth assembly district. The following territory shall constitute the 49th assembly district: [See AD-49 map on page 683]

(1) GRANT COUNTY. That part of the county of Grant consisting of: a) the towns of Beetown, Bloomington, Cassville, Castle Rock, Clifton, Ellenboro, Fennimore, Glen Haven, Harrison, Hickory Grove, Liberty, Lima, Little Grant, Mt. Hope, Mt. Ida, Muscoda, North Lancaster, Platteville, Potosi, South Lancaster, Waterloo, Watterstown and Wingville; b) the villages of Bloomington, Blue River, Cassville, Mt. Hope, Potosi and Tennyson; c) that part of the village of Livingston located in the county; d) that part of the village of Muscoda located in the county; and e) the cities of Fennimore, Lancaster and Platteville.

(2) IOWA COUNTY. That part of the county of Iowa consisting of that part of the village of Livingston located in the county.

(3) RICHLAND COUNTY. That part of the county of Richland consisting of: a) the towns of Akan, Dayton, Eagle, Forest, Marshall, Orion, Richland, Richwood and Sylvan; b) the village of Boaz; c) that part of the village of Viola located in the county; and d) the city of Richland Center.

(4) VERNON COUNTY. That part of the county of Vernon consisting of that part of the village of Viola located in the county.

4.50 Fiftieth assembly district. The following territory shall constitute the 50th assembly district: [See AD-50 map on page 683]

(1) JUNEAU COUNTY. That part of the county of Juneau consisting of: a) the towns of Kildare, Lyndon, Seven Mile Creek and Summit; and b) the village of Lyndon Station.

(2) RICHLAND COUNTY. That part of the county of Richland consisting of: a) the towns of Bloom, Buena Vista, Henrietta, Ithaca, Rockbridge, Westford and Willow; b) the villages of Lone Rock and Yuba; and c) that part of the village of Cazenovia located in the county.

(3) SAUK COUNTY. That part of the county of Sauk consisting of: a) the towns of Baraboo, Bear Creek, Dellona, Excelsior, Fairfield, Franklin, Freedom, Honey Creek, Ironton, La Valle, Prairie du Sac, Reedsburg, Spring Green, Sumpter, Troy, Washington, Westfield, Winfield and Woodland; b) the villages of Ironton, La Valle, Lime Ridge, Loganville, North Freedom, Plain, Prairie du Sac, Rock Springs, Sauk City, Spring Green and West Baraboo; c) that part of the village of Cazenovia located in the county; and d) the cities of Baraboo and Reedsburg.

4.51 Fifty-first assembly district. The following territory shall constitute the 51st assembly district: [See AD-51 map on page 683]

(1) GRANT COUNTY. That part of the county of Grant consisting of: a) the towns of Hazel Green, Jamestown, Paris and Smelser; b) the village of Dickeyville; c) that part of the village of Hazel Green located in the county; d) that part of the village of Montfort located in the county; and e) that part of the city of Cuba City located in the county.

(2) IOWA COUNTY. That part of the county of Iowa consisting of: a) the towns of Arena, Brigham, Clyde, Dodgeville, Eden, Highland, Linden, Mifflin, Mineral Point, Moscow, Pulaski, Ridgeway, Waldwick and Wyoming; b) the villages of Arena, Avoca, Barneveld, Cobb, Highland, Hollandale, Linden, Rewey and Ridgeway; c) that part of the village of Blanchardville located in the county; d) that part of the village of Montfort located in the county; e) that part of the village of Muscoda located in the county; and f) the cities of Dodgeville and Mineral Point.

(3) LAFAYETTE COUNTY. The county of Lafayette.

4.52 Fifty-second assembly district. The following territory shall constitute the 52nd assembly district: [See AD-52 map on page 684]

(1) FOND DU LAC COUNTY. That part of the county of Fond du Lac consisting of: a) the towns of Fond du Lac and Friendship; b) the village of North Fond du Lac; and c) the city of Fond du Lac.

(2) WINNEBAGO COUNTY. That part of the county of Winnebago consisting of the town of Black Wolf.

4.53 Fifty-third assembly district. The following territory shall constitute the 53rd assembly district: [See AD-53 map on page 684]

(1) FOND DU LAC COUNTY. That part of the county of Fond du Lac consisting of: a) the towns of Auburn, Empire, Forest, Marshfield, Osceola and Taycheedah; and b) the villages of Mt. Calvary and St. Cloud.

(2) OZAUKEE COUNTY. That part of the county of Ozaukee consisting of: a) the town of Fredonia; and b) the village of Fredonia.

(3) SHEBOYGAN COUNTY. That part of the county of Sheboygan consisting of the town of Scott.

(4) WASHINGTON COUNTY. That part of the county of Washington consisting of: a) the towns of Barton, Farmington and Trenton; and b) the city of West Bend.

4.54 Fifty-fourth assembly district. The following territory in the county of Winnebago shall constitute the 54th assembly district: that part of the city of Oshkosh comprising wards 29, 30, 31, 32, 33, 34, 35, 37, 38, 39, 40, 41, 42, 43, 44 and 45. [See AD-54 and Oshkosh (city) maps on page 684]

4.55 Fifty-fifth assembly district. The following territory in the county of Winnebago shall constitute the 55th assembly district: a) the town of Menasha; b) the city of Menasha⁵; and c) that part of the city of Neenah comprising wards 1, 3, 4, 5, 7, 8, 9, 10, 11, 12, 13, 14, 15 and 16. [See AD-55 and Neenah (city) maps on page 685]

4.56 Fifty-sixth assembly district. The following territory shall constitute the 56th assembly district: [See AD-56 and Neenah (city) maps on page 685, and Oshkosh (city) map on page 684]

(1) FOND DU LAC COUNTY. That part of the county of Fond du Lac consisting of: a) the towns of Byron, Eden, Eldorado, Lamartine, Oakfield, Rosendale, Springvale and Waupun; and b) the villages of Eden, Oakfield and Rosendale.

(2) OUTAGAMIE COUNTY. That part of the county of Outagamie consisting of the towns of Dale and Greenville.

(3) WINNEBAGO COUNTY. That part of the county of Winnebago consisting of: a) the towns of Algoma, Clayton, Neenah, Nekimi, Omro, Oshkosh, Utica, Vinland, Winchester and Winneconne; b) the village of Winneconne; c) the city of Omro; d) that part of the city of Neenah comprising wards 2 and 6; and e) that part of the city of Oshkosh comprising ward 36.

4.57 Fifty-seventh assembly district. The following territory in the county of Outagamie shall constitute the 57th assembly district: a) the town of Grand Chute; and b) that part of the city of Appleton comprising wards 1, 3, 4, 6, 7, 8, 12, 14, 15, 16, 17, 18 and 19. [See AD-57 and Appleton (city) maps on page 685]

4.58 Fifty-eighth assembly district. The following territory shall constitute the 58th assembly district: [See AD-58 map on page 686]

(1) OZAUKEE COUNTY. That part of the county of Ozaukee consisting of: a) the town of Cedarburg; b) the village of Thiensville; and c) the city of Mequon.

(2) WASHINGTON COUNTY. That part of the county of Washington consisting of: a) the towns of Germantown, Jackson, Polk and West Bend; and b) the villages of Germantown and Jackson.

4.59 Fifty-ninth assembly district. The following territory shall constitute the 59th assembly district: [See AD-59 map on page 686]

(1) DODGE COUNTY. That part of the county of Dodge consisting of: a) the towns of Ashippun, Herman, Hubbard, Lomira, Rubicon, Theresa and Williamstown; b) the villages of Brownsville, Iron Ridge, Kekoskee, Lomira, Neosho and Theresa; and c) the cities of Horicon and Mayville.

(2) FOND DU LAC COUNTY. That part of the county of (2) FOND DU LAC COUNTY. That part of the county of Fond du Lac consisting of: a) the town of Ashford; and b) the village of Campbellsport.

(3) WASHINGTON COUNTY. That part of the county of Washington consisting of: a) the towns of Addison, Erin, Hartford, Kewaskum and Wayne; b) the villages of Kewaskum and Slinger; and c) the city of Hartford.

4.60 Sixtieth assembly district. The following territory shall constitute the 60th assembly district: [See AD-60 and Holland (town) maps on page 686]

(1) OZAUKEE COUNTY. That part of the county of Ozaukee consisting of: a) the towns of Belgium, Grafton, Port Washington and Saukville; b) the villages of Belgium, Grafton and Saukville; c) that part of the village of Newburg located in the county; and d) the cities of Cedarburg and Port Washington.

5 NOTE BY LEGISLATIVE REFERENCE BUREAU: On 12/28/82, the city of Menasha annexed a part of the town of Harrison in Calumet county. Consequently, the reference to the city of Menasha in Winnebago county — in the description of AD-55 — should now be limited to “that part of the city of Menasha in the county” (rather than the whole city).

(2) SHEBOYGAN COUNTY. That part of the county of Sheboygan consisting of: a) the town of Sherman; b) that part of the town of Holland comprising wards 1 and 3; and c) the villages of Adell, Cedar Grove, Oostburg and Random Lake.

(3) WASHINGTON COUNTY. That part of the county of Washington consisting of that part of the village of Newburg located in the county.

4.61 Sixty-first assembly district. The following territory in the county of Racine shall constitute the 61st assembly district: a) the villages of North Bay and Wind Point; and b) that part of the city of Racine comprising wards 1, 5, 7, 8, 9, 10, 11, 12, 13, 14, 15, 16, 23, 29, 30, 31 and 32. [See AD-61 and Racine (city) maps on page 687]

4.62 Sixty-second assembly district. The following territory in the county of Racine shall constitute the 62nd assembly district: a) that part of the town of Mt. Pleasant comprising wards 1 and 4 to 6; b) the village of Elmwood Park; and c) that part of the city of Racine comprising wards 2, 3, 4, 6, 17, 18, 19, 20, 21, 22, 24, 25, 26, 27 and 28. [See AD-62, Mt. Pleasant (town) and Racine (city) maps on page 687]

4.63 Sixty-third assembly district. The following territory in the county of Racine shall constitute the 63rd assembly district: a) the towns of Caledonia, Raymond and Yorkville; b) that part of the town of Mt. Pleasant comprising wards 2, 3 and 7 to 12; and c) the villages of Sturtevant and Union Grove. [See AD-63, Mt. Pleasant (town) and Racine (city) maps on page 687]

4.64 Sixty-fourth assembly district. The following territory in the county of Kenosha shall constitute the 64th assembly district: a) the town of Somers; and b) that part of the city of Kenosha comprising wards 1, 2, 3, 7, 8, 9, 10, 11, 12, 13, 19, 20, 21, 22, 23, 31 and 32. [See AD-64 and Kenosha (city) maps on page 688]

4.65 Sixty-fifth assembly district. The following territory in the county of Kenosha shall constitute the 65th assembly district: a) that part of the town of Pleasant Prairie comprising wards 1 to 4, 6 and 7; and b) that part of the city of Kenosha comprising wards 4, 5, 6, 14, 15, 16, 17, 18, 24, 25, 26, 27, 28, 29, 30, 33 and 34. [See AD-65, Kenosha (city) and Pleasant Prairie (town) maps on page 688]

4.66 Sixty-sixth assembly district. The following territory shall constitute the 66th assembly district: [See AD-66 and Pleasant Prairie (town) maps on page 688]

(1) KENOSHA COUNTY. That part of the county of Kenosha consisting of: a) the towns of Brighton, Bristol, Paris, Randall, Salem and Wheatland; b) that part of the town of Pleasant Prairie comprising wards 5, 8 and 9; and c) the villages of Paddock Lake, Silver Lake and Twin Lakes.

(2) RACINE COUNTY. That part of the county of Racine consisting of: a) the town of Burlington; and b) that part of the city of Burlington located in the county.

(3) WALWORTH COUNTY. That part of the county of Walworth consisting of: a) the town of Bloomfield; and b) the village of Genoa City.

4.67 Sixty-seventh assembly district. The following territory shall constitute the 67th assembly district: [See AD-67 map on page 689]

(1) BARRON COUNTY. That part of the county of Barron consisting of that part of the village of New Auburn located in the county.

(2) CHIPPEWA COUNTY. That part of the county of Chippewa consisting of: a) the towns of Auburn, Bloomer, Cleveland, Cooks Valley, Eagle Point, Estella, Hallie, Howard, Lake Holcombe, Ruby, Tilden, Wheaton and Woodmohr; b) that part of the village of New Auburn located in the county; and c) the cities of Bloomer, Chippewa Falls and Cornell.

(3) DUNN COUNTY. That part of the county of Dunn consisting of: a) the towns of Colfax, Dunn, Elk Mound, Grant, Otter Creek, Peru, Red Cedar, Rock Creek, Sand Creek, Sherman, Spring Brook and Tainter; and b) the villages of Colfax and Elk Mound.

(4) **RUSK COUNTY.** That part of the county of Rusk consisting of: a) the towns of Marshall and Willard; and b) the village of Sheldon.

4.68 Sixty-eighth assembly district. The following territory shall constitute the 68th assembly district: [See AD-68 and Eau Claire (city) maps on page 689]

(1) **CHIPPEWA COUNTY.** That part of the county of Chippewa consisting of: a) the towns of Anson, Arthur, Colburn, Delmar, Edson, Goetz, Lafayette and Sigel; b) the villages of Boyd and Cadott; c) the city of Stanley; and d) that part of the city of Eau Claire, located in the county, comprising ward 16.

(2) **CLARK COUNTY.** That part of the county of Clark consisting of the town of Thorp.

(3) **EAU CLAIRE COUNTY.** That part of the county of Eau Claire consisting of: a) the towns of Seymour and Union; and b) that part of the city of Eau Claire comprising wards 1, 6, 7, 8, 9, 10, 11, 12 and 14.

(4) **TAYLOR COUNTY.** That part of the county of Taylor consisting of the town of Taft.

4.69 Sixty-ninth assembly district. The following territory shall constitute the 69th assembly district: [See AD-69 map on page 689]

(1) **CLARK COUNTY.** That part of the county of Clark consisting of: a) the towns of Beaver, Colby, Dewhurst, Eaton, Fremont, Grant, Green Grove, Hewett, Hixon, Hoard, Levis, Longwood, Loyal, Lynn, Mayville, Pine Valley, Reseburg, Sherman, Sherwood, Unity, Warner, Washburn, Weston, Withee, Worden and York; b) the villages of Curtiss, Dorchester, Granton and Withee; c) that part of the village of Unity located in the county; d) the cities of Greenwood, Loyal, Neillsville, Owen and Thorp; e) that part of the city of Abbotsford located in the county; and f) that part of the city of Colby located in the county.

(2) **MARATHON COUNTY.** That part of the county of Marathon consisting of: a) the towns of Brighton, Eau Pleine, Frankfort, Holton, Hull, Johnson, McMillan and Spencer; b) the village of Spencer; c) that part of the village of Unity located in the county; d) that part of the city of Abbotsford located in the county; and e) that part of the city of Colby located in the county.

(3) **TAYLOR COUNTY.** That part of the county of Taylor consisting of: a) the towns of Aurora, Cleveland, Deer Creek, Ford, Grover, Holway, Little Black, McKinley, Maplehurst, Pershing and Roosevelt; and b) the villages of Gilman, Lublin and Stetsonville.

4.70 Seventieth assembly district. The following territory shall constitute the 70th assembly district: [See AD-70 map on page 690]

(1) **MARATHON COUNTY.** That part of the county of Marathon consisting of that part of the city of Marshfield located in the county.

(2) **PORTAGE COUNTY.** That part of the county of Portage consisting of: a) the towns of Alban, Buena Vista, Carson, Dewey, Eau Pleine, Linwood, Plover and Sharon; b) the villages of Junction City and Rosholt; and c) that part of the village of Milladore located in the county.

(3) **WOOD COUNTY.** That part of the county of Wood consisting of: a) the towns of Arpin, Auburndale, Cameron, Cary, Cranmoor, Dexter, Hansen, Hiles, Lincoln, Marshfield, Milladore, Port Edwards, Remington, Richfield, Rock, Seneca, Sherry, Sigel and Wood; b) the villages of Arpin, Auburndale, Hewitt and Vesper; c) that part of the village of Milladore located in the county; d) the city of Pittsville; and e) that part of the city of Marshfield located in the county.

4.71 Seventy-first assembly district. The following territory shall constitute the 71st assembly district: [See AD-71 map on page 690]

(1) **PORTAGE COUNTY.** That part of the county of Portage consisting of: a) the towns of Almond, Amherst, Belmont, Hull, Lanark, New Hope and Stockton; b) the villages of Almond, Amherst, Amherst Junction, Nelsonville, Park Ridge, Plover and Whiting; and c) the city of Stevens Point.

(2) **WAUPACA COUNTY.** That part of the county of Waupaca consisting of the towns of Farmington and Iola.

4.72 Seventy-second assembly district. The following territory shall constitute the 72nd assembly district: [See AD-72 map on page 690]

(1) **ADAMS COUNTY.** That part of the county of Adams consisting of: a) the towns of Adams, Big Flats, Monroe, Preston, Quincy, Rome and Strongs Prairie; b) the village of Friendship; and c) the city of Adams.

(2) **PORTAGE COUNTY.** That part of the county of Portage consisting of the towns of Grant and Pine Grove.

(3) **WOOD COUNTY.** That part of the county of Wood consisting of: a) the towns of Grand Rapids, Rudolph and Saratoga; b) the villages of Biron, Port Edwards and Rudolph; and c) the cities of Nekoosa and Wisconsin Rapids.

4.73 Seventy-third assembly district. The following territory shall constitute the 73rd assembly district: [See AD-73 map on page 691]

(1) **BAYFIELD COUNTY.** That part of the county of Bayfield consisting of the towns of Barnes, Hughes, Iron River, Orienta, Oulu and Port Wing.

(2) **DOUGLAS COUNTY.** The county of Douglas.

4.74 Seventy-fourth assembly district. The following territory shall constitute the 74th assembly district: [See AD-74 map on page 691]

(1) **WHOLE COUNTIES.** The counties of Ashland, Iron and Sawyer.

(2) **BAYFIELD COUNTY.** That part of the county of Bayfield consisting of: a) the towns of Barksdale, Bayfield, Bayview, Bell, Cable, Clover, Delta, Drummond, Eileen, Grand View, Kelly, Keystone, Lincoln, Mason, Namakagon, Pilsen, Russell, Tripp and Washburn; b) the villages of Cable and Mason; and c) the cities of Bayfield and Washburn.

(3) **RUSK COUNTY.** That part of the county of Rusk consisting of the town of South Fork.

4.75 Seventy-fifth assembly district. The following territory shall constitute the 75th assembly district: [See AD-75 map on page 691]

(1) **BARRON COUNTY.** That part of the county of Barron consisting of: a) the towns of Almena, Arland, Barron, Bear Lake, Cedar Lake, Clinton, Crystal Lake, Cumberland, Dallas, Doyle, Lakeland, Maple Grove, Maple Plain, Oak Grove, Prairie Farm, Prairie Lake, Rice Lake, Sioux Creek, Stanfold, Stanley, Turtle Lake and Vance Creek; b) the villages of Almena, Cameron, Dallas, Haugen and Prairie Farm; c) that part of the village of Turtle Lake located in the county; and d) the cities of Barron, Cumberland and Rice Lake.

(2) **WASHBURN COUNTY.** The county of Washburn.

4.76 Seventy-sixth assembly district. The following territory in the county of Dane shall constitute the 76th assembly district: a) the town of Madison; and b) that part of the city of Madison comprising wards 36, 37, 38, 39, 40, 41, 42, 47, 48, 49, 53, 54, 59, 60, 64, 65 and 66. [See AD-76 map on page 692]

4.77 Seventy-seventh assembly district. The following territory in the county of Dane shall constitute the 77th assembly district: a) the village of Shorewood Hills; b) that part of the city of Madison comprising wards 31, 32, 34, 35, 43, 44, 45, 46, 50, 51, 52, 55, 56, 57, 58, 61, 62 and 63; and c) that part of the city of Middleton comprising ward 5. [See AD-77 map on page 692]

4.78 Seventy-eighth assembly district. The following territory in the county of Dane shall constitute the 78th assembly district: a) the village of Maple Bluff; and b) that part of the city of Madison comprising wards 3, 6, 7, 19, 21, 22, 23, 24, 25, 26, 27, 28, 29, 30 and 33. [See AD-78 map on page 692]

4.79 Seventy-ninth assembly district. The following territory shall constitute the 79th assembly district: [See AD-79 map on page 693]

(1) DANE COUNTY. That part of the county of Dane consisting of: a) the towns of Blue Mounds, Cross Plains, Dunn, Fitchburg⁶, Montrose, Oregon, Perry, Primrose, Springdale, Vermont and Verona; b) the villages of Blue Mounds, Mt. Horeb and Oregon; c) that part of the village of Belleville located in the county; d) that part of the village of Brooklyn located in the county; and e) the city of Verona.

(2) GREEN COUNTY. That part of the county of Green consisting of: a) the towns of Brooklyn, Exeter and New Glarus; b) the village of New Glarus; c) that part of the village of Belleville located in the county; and d) that part of the village of Brooklyn located in the county.

(3) ROCK COUNTY. That part of the county of Rock consisting of: a) the town of Union; and b) the city of Evansville.

4.80 Eightieth assembly district. The following territory shall constitute the 80th assembly district: [See AD-80 map on page 693]

(1) COLUMBIA COUNTY. That part of the county of Columbia consisting of: a) the towns of Arlington, Caledonia, Columbus, Courtland, Dekorra, Fort Winnebago, Fountain Prairie, Hampden, Leeds, Lewiston, Lodi, Lowville, Marcellon, Newport, Otsego, Pacific, Randolph, Scott, Springvale and Wyocena; b) the villages of Arlington, Cambria, Doylestown, Fall River, Friesland, Pardeeville, Poynette, Rio and Wyocena; and c) the cities of Columbus⁷, Lodi and Portage.

(2) DANE COUNTY. That part of the county of Dane consisting of the town of York.

(3) DODGE COUNTY. That part of the county of Dodge consisting of the towns of Elba⁷, Portland and Westford.

(4) SAUK COUNTY. That part of the county of Sauk consisting of: a) the towns of Delton, Greenfield and Merrimac; and b) the villages of Lake Delton and Merrimac.

4.81 Eighty-first assembly district. The following territory shall constitute the 81st assembly district: [See AD-81 on page 693, and Madison area map on page 664]

(1) COLUMBIA COUNTY. That part of the county of Columbia consisting of the town of West Point.

(2) DANE COUNTY. That part of the county of Dane consisting of: a) the towns of Berry, Black Earth, Dane, Mazomanie, Middleton, Roxbury, Springfield, Vienna and Westport; b) the villages of Black Earth, Cross Plains, Dane, Mazomanie and Waunakee; c) that part of the city of Madison comprising wards 14, 15, 16, 17 and 18; and d) that part of the city of Middleton comprising wards 1, 2, 3, 4, 6, 7, 8, 9, 10, 11, 12, 13, 14 and 15.

4.82 Eighty-second assembly district. The following territory in the county of Milwaukee shall constitute the 82nd assembly district: a) that part of the village of Greendale comprising wards 1, 2, 3, 4, 5, 6, 8 and 10; b) the village of Hales Corners; c) the city of

6 NOTE BY LEGISLATIVE REFERENCE BUREAU: The Dane county town of Fitchburg became a city in July of 1983.

7 NOTE BY LEGISLATIVE REFERENCE BUREAU: On 9/12/82, the city of Columbus annexed a part of the town of Elba in Dodge county. Consequently, the description of the Dodge county part of AD-80 — which contains that town — should also show “that part of the city of Columbus in the county”; and the description of the Columbia county part of AD-80 should now be limited to “that part of the city of Columbus in the county” (rather than the whole city).

Franklin; and d) that part of the city of Oak Creek comprising wards 1, 3, 4, 5, 8, 13, 14, 15, 16 and 17. [See AD-82 maps on page 694]

4.83 Eighty-third assembly district. The following territory shall constitute the 83rd assembly district: [See AD-83 map on page 694]

(1) RACINE COUNTY. That part of the county of Racine consisting of: a) the towns of Dover, Norway, Rochester and Waterford; and b) the villages of Rochester and Waterford.

(2) WALWORTH COUNTY. That part of the county of Walworth consisting of: a) the towns of East Troy and Troy; and b) the village of East Troy.

(3) WAUKESHA COUNTY. That part of the county of Waukesha consisting of: a) the town of Vernon; b) that part of the town of Mukwonago comprising ward 4; c) the village of Big Bend; and d) the city of Muskego.

4.84 Eighty-fourth assembly district. The following territory in the county of Waukesha shall constitute the 84th assembly district: a) that part of the town of Waukesha comprising ward 6; b) that part of the city of New Berlin comprising wards 1, 2, 3, 4, 5, 6, 7, 8, 9, 10, 11, 14, 15, 16, 17, 18, 19, 20, 21, 22 and 23; and c) that part of the city of Waukesha comprising wards 2, 3, 4, 5, 6, 8, 13, 15, 16, 17, 18, 20 and 21. [See AD-84 map on page 694, and Waukesha (city) map on page 666]

4.85 Eighty-fifth assembly district. The following territory in the county of Marathon shall constitute the 85th assembly district: a) the towns of Maine, Stettin and Wausau; b) that part of the town of Rib Mountain comprising ward 2; c) the villages of Brokaw and Rothschild; and d) the cities of Schofield and Wausau. [See AD-85 and Rib Mountain (town) maps on page 695]

4.86 Eighty-sixth assembly district. The following territory shall constitute the 86th assembly district: [See AD-86 and Rib Mountain (town) maps on page 695]

(1) MARATHON COUNTY. That part of the county of Marathon consisting of: a) the towns of Bergen, Bern, Bevent, Cassel, Cleveland, Day, Emmet, Franzen, Green Valley, Guenther, Halsey, Hamburg, Knowlton, Kronenwetter, Marathon, Mosinee, Reid, Rib Falls, Rietbrock, Ringle, Weston and Wien; b) that part of the town of Rib Mountain comprising wards 1 and 3 to 8; c) the villages of Athens, Edgar, Fenwood, Hatley, Marathon and Stratford; and d) the city of Mosinee.

(2) SHAWANO COUNTY. That part of the county of Shawano consisting of the town of Germania.

(3) WAUPACA COUNTY. That part of the county of Waupaca consisting of: a) the towns of Harrison and Wyoming; and b) the village of Big Falls.

4.87 Eighty-seventh assembly district. The following territory shall constitute the 87th assembly district: [See AD-87 map on page 695]

(1) BARRON COUNTY. That part of the county of Barron consisting of: a) the towns of Chetek, Dovre and Sumner; and b) the city of Chetek.

(2) CHIPPEWA COUNTY. That part of the county of Chippewa consisting of the towns of Birch Creek and Sampson.

(3) PRICE COUNTY. The county of Price.

(4) RUSK COUNTY. That part of the county of Rusk consisting of: a) the towns of Atlanta, Big Bend, Big Falls, Cedar Rapids, Dewey, Flambeau, Grant, Grow, Hawkins, Hubbard, Lawrence, Murry, Richland, Rusk, Strickland, Stubbs, Thornapple, True, Washington, Wilkinson and Wilson; b) the villages of Bruce, Conrath, Glen Flora, Hawkins, Ingram, Tony and Weyerhaeuser; and c) the city of Ladysmith.

(5) TAYLOR COUNTY. That part of the county of Taylor consisting of: a) the towns of Browning, Chelsea, Goodrich, Greenwood, Hammel, Jump River, Medford, Molitor, Rib Lake and Westboro; b) the village of Rib Lake; and c) the city of Medford.

4.88 Eighty-eighth assembly district. The following territory shall constitute the 88th assembly district: [See AD-88 map on page 696]

(1) **MARINETTE COUNTY.** That part of the county of Marinette consisting of: a) the towns of Beaver, Grover, Lake, Peshtigo, Porterfield, Pound and Stephenson; b) the villages of Coleman, Crivitz and Pound; and c) the cities of Marinette and Peshtigo.

(2) **OCONTO COUNTY.** That part of the county of Oconto consisting of: a) the towns of Abrams, Chase, Lena, Little River, Little Suamico, Morgan, Oconto, Pensaukee and Spruce; b) the village of Lena; and c) the city of Oconto.

(3) **SHAWANO COUNTY.** That part of the county of Shawano consisting of the towns of Angelica and Maple Grove.

4.89 Eighty-ninth assembly district. The following territory in the county of Brown shall constitute the 89th assembly district: a) the towns of Hobart, Pittsfield and Suamico; b) the villages of Howard and Pulaski; and c) that part of the city of Green Bay comprising wards 7, 8, 9, 10, 11, 12, 21, 31, 32, 33, 34, 35, 43, 45 and 46. [See AD-89 and Green Bay (city) maps on page 696]

4.90 Ninetieth assembly district. The following territory in the county of Brown shall constitute the 90th assembly district: a) the village of Ashwaubenon; b) that part of the city of De Pere comprising ward 9; and c) that part of the city of Green Bay comprising wards 23, 24, 25, 26, 27, 28, 29, 30, 36, 37, 38, 39, 40, 41, 42 and 44. [See AD-90 map and De Pere and Green Bay (city) maps on page 696]

4.91 Ninety-first assembly district. The following territory shall constitute the 91st assembly district: the counties of Buffalo, Pepin and Trempealeau. [See AD-91 map on page 697]

4.92 Ninety-second assembly district. The following territory shall constitute the 92nd assembly district: [See AD-92 map on page 697]

(1) **CLARK COUNTY.** That part of the county of Clark consisting of the towns of Butler, Foster, Hendren, Mead, Mentor and Seif.

(2) **EAU CLAIRE COUNTY.** That part of the county of Eau Claire consisting of the towns of Ludington and Wilson.

(3) **JACKSON COUNTY.** The county of Jackson.

(4) **MONROE COUNTY.** That part of the county of Monroe consisting of: a) the towns of Adrian, Angelo, Byron, Clifton, Grant, Greenfield, Lafayette, La Grange, Lincoln, Little Falls, New Lyme, Oakdale, Scott, Sparta and Tomah; b) the villages of Warrens and Wyeville; and c) the cities of Sparta and Tomah.

4.93 Ninety-third assembly district. The following territory in the county of Eau Claire shall constitute the 93rd assembly district: a) the towns of Bridge Creek, Brunswick, Clear Creek, Drammen, Fairchild, Lincoln, Otter Creek, Pleasant Valley and Washington; b) the villages of Fairchild and Fall Creek; c) the cities of Altoona and Augusta; and d) that part of the city of Eau Claire comprising wards 2, 3, 4, 5, 13, 15, 17, 18, 19 and 20. [See AD-93 and Eau Claire (city) maps on page 697]

4.94 Ninety-fourth assembly district. The following territory shall constitute the 94th assembly district: [See AD-94 and La Crosse (city) maps on page 698]

(1) **LA CROSSE COUNTY.** That part of the county of La Crosse consisting of: a) the towns of Bangor, Barre, Burns, Campbell, Farmington, Hamilton, Holland, Medary, Onalaska and Washington; b) the villages of Bangor, Holmen, Rockland and West Salem; c) the city of Onalaska; and d) that part of the city of La Crosse comprising wards 1, 2 and 8.

(2) **MONROE COUNTY.** That part of the county of Monroe consisting of: a) the towns of Jefferson, Leon, Portland and Wells; and b) the villages of Cashton and Melvina.

4.95 Ninety-fifth assembly district. The following territory in the county of La Crosse shall constitute the 95th assembly district: a) the towns of Greenfield and Shelby; and b) that part of the city of La Crosse comprising wards 3, 4, 5, 6, 7, 9, 10, 11, 12, 13, 14, 15, 16, 17 and 18. [See AD-95 and La Crosse (city) maps on page 698]

4.96 Ninety-sixth assembly district. The following territory shall constitute the 96th assembly district: [See AD-96 map on page 698]

(1) CRAWFORD COUNTY. The county of Crawford.

(2) GRANT COUNTY. That part of the county of Grant consisting of: a) the towns of Boscobel, Marion, Millville, Patch Grove, Woodman and Wyalusing; b) the villages of Bagley, Patch Grove and Woodman; and c) the city of Boscobel.

(3) VERNON COUNTY. That part of the county of Vernon consisting of: a) the towns of Bergen, Christiana, Clinton, Coon, Forest, Franklin, Genoa, Greenwood, Hamburg, Harmony, Hillsboro, Jefferson, Kickapoo, Liberty, Stark, Sterling, Union, Viroqua, Webster, Wheatland and Whitestown; b) the villages of Chaseburg, Coon Valley, Genoa, La Farge, Ontario, Readstown and Stoddard; c) that part of the village of De Soto located in the county; and d) the cities of Hillsboro, Viroqua and Westby.

4.97 Ninety-seventh assembly district. The following territory shall constitute the 97th assembly district: [See AD-97 map on page 699]

(1) MILWAUKEE COUNTY. That part of the county of Milwaukee consisting of that part of the city of Milwaukee comprising wards 296, 297, 298, 301 and 302.

(2) WAUKESHA COUNTY. That part of the county of Waukesha consisting of: a) that part of the town of Lisbon comprising wards 2 to 6; and b) the villages of Butler, Lannon, Menomonee Falls and Sussex.

4.98 Ninety-eighth assembly district. The following territory in the county of Milwaukee shall constitute the 98th assembly district: that part of the city of Wauwatosa comprising wards 1, 2, 3, 4, 5, 6, 7, 8, 10, 11, 12, 13, 14, 15, 16, 17, 18, 19, 20, 22, 23 and 24. [See AD-98 map on page 699]

4.99 Ninety-ninth assembly district. The following territory shall constitute the 99th assembly district: [See AD-99 map on page 699]

(1) MILWAUKEE COUNTY. That part of the county of Milwaukee consisting of that part of the city of Wauwatosa comprising wards 9 and 21.

(2) WAUKESHA COUNTY. That part of the county of Waukesha consisting of: a) that part of the town of Brookfield comprising wards 1, 2, 4, 8, 9 and 10; b) the village of Elm Grove; and c) the city of Brookfield.

SECTION 3. 5.15 (1) (d) of the statutes is created to read:

5.15 (1) (d) Every ward shall be wholly contained within a single county.

SECTION 4. 5.15 (4) (a) of the statutes is amended to read:

5.15 (4) (a) The division ordinance or resolution shall number all wards in the municipality in whole numbers in consecutive order, beginning with the number one, shall designate the polling place for each ward, and shall describe the boundaries of each ward consistent with the conventions set forth in s. 4.002 4.003.

SECTION 5. 8.15 (9) of the statutes is created to read:

8.15 (9) Upon filing of nomination papers by any candidate for representative in congress, state senator or representative to the assembly under this section or upon appointment or nomination of such a candidate by write-in vote, the board shall provide to the candidate a copy of the map or maps, received under s. 16.96 (3) (b), required to show the boundaries of the district which the candidate seeks to represent.

SECTION 6. 8.20 (10) of the statutes is created to read:

8.20 (10) Upon filing of nomination papers by any candidate for representative in congress, state senator or representative to the assembly under this section or upon appointment of such a candidate, the board shall provide to the candidate a copy of the map or maps, received under s. 16.96 (3) (b), required to show the boundaries of the district which the candidate seeks to represent.

SECTION 7. 13.92 (1) (a) 6 of the statutes is created to read:

13.92 (1) (a) 6. Beginning with the date of the decennial federal census of population and ending on December 1 of the 2nd year commencing after such census, prepare and publish such street and ward maps of the municipalities in this state as are required to show the boundary lines of congressional and legislative districts based on that census. Following the final approval of the redistricting plans, the bureau shall transfer the maps used to show the district boundaries contained in such plans to the department of administration under s. 16.96 (3) (b).

SECTION 8. 16.96 (3) of the statutes is renumbered 16.96 (3) (a).

SECTION 9. 16.96 (3) (b) of the statutes is created to read:

16.96 (3) (b) Maintain and keep current throughout the decade the maps of congressional and legislative district boundaries received from the legislative reference bureau under s. 13.92 (1) (a) 6 and provide copies thereof to the elections board.

SECTION 10. 59.03 (2) (a) and (3) (b) 1 of the statutes are amended to read:

59.03 (2) (a) *Composition; supervisory districts.* Within 60 days after the population count by enumeration district or block, established in the decennial federal census of population, becomes available in printed form from the federal government or is published for distribution by an agency of this state, the board shall adopt and transmit to the governing body of each city and village in the county a tentative county supervisory district plan to be considered by the cities and villages when dividing into wards. The plan shall specify the number of supervisors to be elected and shall divide the county into a number of districts equal to the number of supervisors, with each district substantially equal in population and consisting of whole wards. Except as otherwise provided in this paragraph, the board shall develop and adopt the tentative plan in accordance with sub. (3) (b) 1. The board shall adopt a final plan by ordinance in accordance with sub. (3) (b) 2 to 4.

(3) (b) 1. Within 60 days after the population count by enumeration district or block, established in the decennial federal census of population, becomes available in printed form from the federal government or is published for distribution by an agency of this state, each board shall adopt and transmit to each municipal governing body in the county a tentative county supervisory district plan. ~~The plan shall divide the county into districts~~ setting forth the number of supervisory districts and tentative boundaries or a description of boundary requirements. Each district shall consist of whole wards or municipalities and shall be designated to be represented by one or 2 supervisors; however, no supervisory district for the election of 2 supervisors may include territory for which the U.S. bureau of the census has provided block statistics. All districts designated to be represented by one supervisor shall be substantially equal in population. All districts designated to be represented by 2 supervisors shall be substantially equal in population, which population shall be approximately twice the population of each district in the county designated to be represented by one supervisor, if any. The board shall solicit suggestions from municipalities concerning development of an appropriate plan. In the tentative plan, the board shall, whenever possible, give first preference to placing whole contiguous municipalities or parts of the same municipality within the same district and 2nd preference to placing whole contiguous enumeration districts within the same district. In the event that a division of a municipality or enumeration district is sought by the board, the board shall provide with the plan a written statement to the municipality affected by each proposed division specifying the approximate loca-

tion of the territory from which a ward is sought to be created for contiguity purposes and the approximate population of the ward proposed to effectuate the division.

SECTION 11. 66.021 (16) of the statutes is created to read:

66.021 (16) **EFFECTIVE DATE OF ANNEXATIONS.** Because the creation of congressional, legislative, supervisory and aldermanic districts of equal population is a matter of statewide concern, any annexation action taken by a municipality during the period beginning on April 1 of the year commencing after each federal decennial census of population and ending on July 31 of the 2nd year commencing after that census is effective on August 1 of the 2nd year commencing after that census or at such later date as may be specified in the annexation ordinance. This subsection first applies to annexations effective after March 31, 1991.

SECTION 12. 66.022 (6) of the statutes is created to read:

66.022 (6) Because the creation of congressional, legislative, supervisory and aldermanic districts of equal population is a matter of statewide concern, any detachment action taken by a municipality during the period beginning on April 1 of the year commencing after each federal decennial census of population and ending on July 31 of the 2nd year commencing after that census is effective on August 1 of the 2nd year commencing after that census or at such later date as may be specified in the detachment ordinance. This subsection first applies to detachments effective after March 31, 1991.

SECTION 13. **Percent deviation ranges; maps.** (1) **PERCENT DEVIATION RANGES.** In enrolling this act, the legislative reference bureau shall review the percent deviation ranges stated in section 4.001 (3) of the statutes as created by this act so that they correctly reflect the populations of the assembly districts described in sections 4.01 to 4.99 of the statutes as affected by this act and the populations of the senate districts described in section 4.009 of the statutes as affected by this act.

(2) **MAPS.** In preparing that portion of this act relating to redistricting the senate and assembly for publication in the bound volumes of the session laws the legislative reference bureau shall, and in preparing such for incorporation into the statutes the revisor of statutes shall, in cooperation with the department of administration procure suitable maps to illustrate the configuration of each senate district under subsections (1) to (33) of section 4.009 of the statutes as affected by this act and of each assembly district under sections 4.01 to 4.99 of the statutes as affected by this act.

SECTION 14. **Initial applicability.** Sections 8.15 (9) and 8.20 (10) of the statutes, as affected by this act, first apply to the regular 1984 September primary and November general elections for representative in congress, and for members of the senate and assembly.

Appendix to 1983 Wisconsin Act 29: Statistics and Maps

Population data base: A correction note in U.S. Census publication *PC80-1-B51* (page 6; published August 1982) shows a 1980 Wisconsin population of "4,705,642". However, all redistricting is based on information furnished to the states under federal P.L. 94-171. For Wisconsin, the tape received on 3/23/81 showed a statewide population of "4,705,335". On 11/16/81, the census bureau certified corrections bringing the total to "4,705,767"; on 5/24/82, "4,705,521". Because that is the final corrected figure *certified* by the census bureau to the Wisconsin secretary of state, all redistricting, including the legislative districts promulgated on 6/17/82 by the federal court for the eastern district of Wisconsin, is based on a statewide total of "4,705,521"

ASSEMBLY

Total Misrepresentation				± 18,774	
Average AblyDist	47,531			± 190	± 0.40%
	2,272,077	48	ADs below average (47,531)		± 9,411
	2,433,444	51	ADs above average (47,531)		± 9,363
		0	ADs below average by 1.5% or more		
		0	ADs below average from -1.0% to -1.5%		
		18	ADs below average from -0.5% to -1.0%		
		63	Average ADs (47,531), range from -0.5% to +0.5%		
		18	ADs above average from +0.5% to +1.0%		
		0	ADs above average from +1.0% to +1.5%		
		0	ADs above average by 1.5% or more		
50 Smallest ADs	2,367,142		Minimum to elect AD majority		50.31%
Smallest			AblyDist-72	47,126	(50% = 2,352,761)
Largest			AblyDist-91	47,944	

SENATE

Total Misrepresentation				± 11,231	
Average Sen. Dist	142,592			± 340	± 0.24%
	1,990,665	14	SDs below average (142,592)		± 5,623
	2,714,856	19	SDs above average (142,592)		± 5,608
		0	SDs below average by 1.5% or more		
		0	SDs below average from -1.0% to -1.5%		
		1	SDs below average from -0.5% to -1.0%		
		32	Average SDs(142,592), range from -0.5% to +0.5%		
		0	SDs above average from +0.5% to +1.0%		
		0	SDs above average from +1.0% to +1.5%		
		0	SDs above average by 1.5% or more		
17 Smallest SDs	2,418,623		Minimum to elect SD majority		51.40%
Smallest			Sen. Dist-22	141,630	(50% = 2,352,761)
Largest			Sen. Dist- 1	143,132	

10 Smallest Assembly Districts:

AblyDist-72	47,126
AblyDist-65	47,135
AblyDist-87	47,137
AblyDist-54	47,141
AblyDist-42	47,142
AblyDist-35	47,146
AblyDist-76	47,147
AblyDist-29	47,175
AblyDist-67	47,177
AblyDist-98	47,198

10 Largest Assembly Districts:

AblyDist-89	47,851
AblyDist-12	47,854
AblyDist-18	47,861
AblyDist-45	47,866
AblyDist- 3	47,869
AblyDist-48	47,908
AblyDist-38	47,908
AblyDist-53	47,911
AblyDist-26	47,913
AblyDist-91	47,944

5 Smallest Senate Districts:

Sen. Dist-22	141,630
Sen. Dist-10	141,947
Sen. Dist-26	141,974
Sen. Dist-23	142,083
Sen. Dist-24	142,140

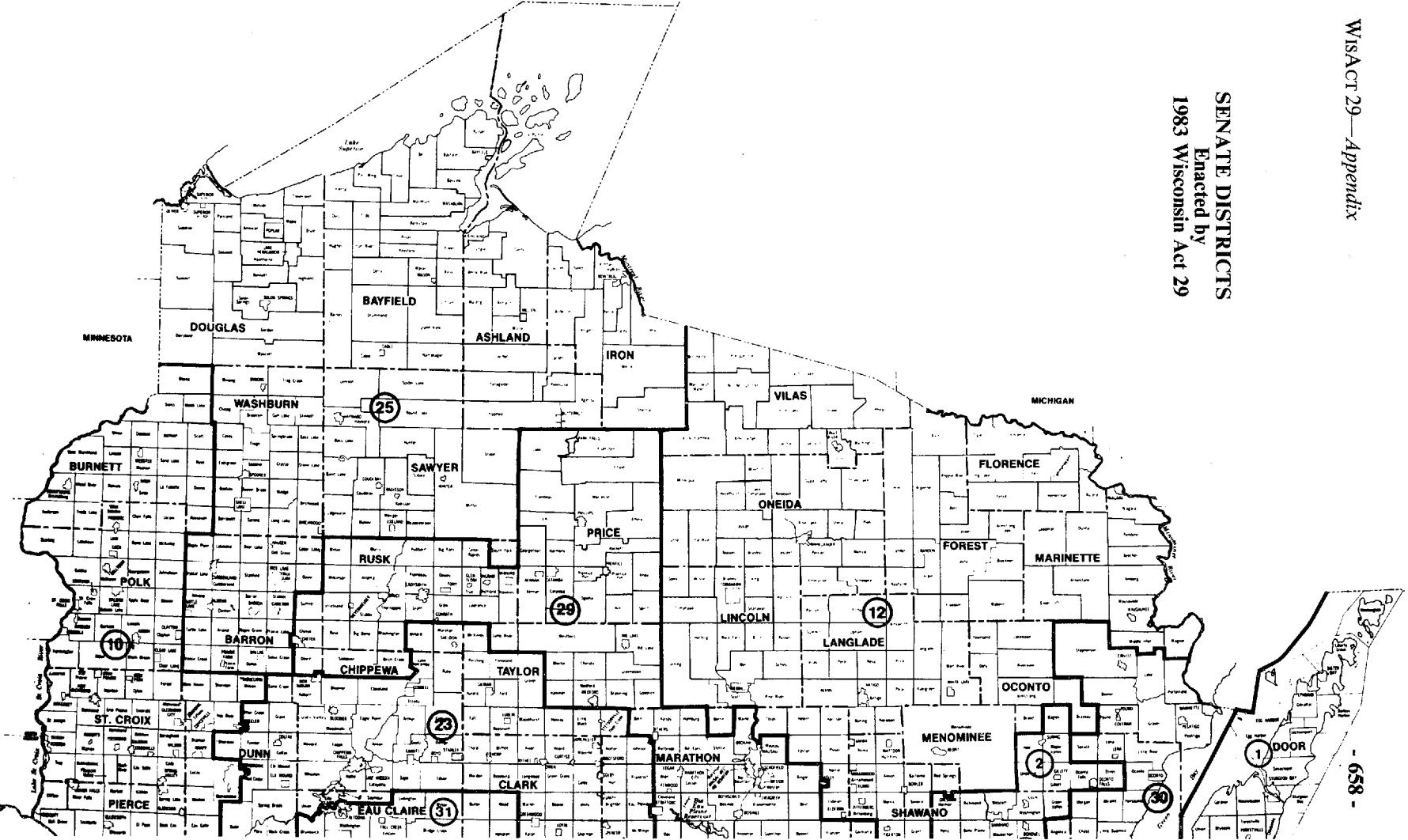
5 Largest Senate Districts:

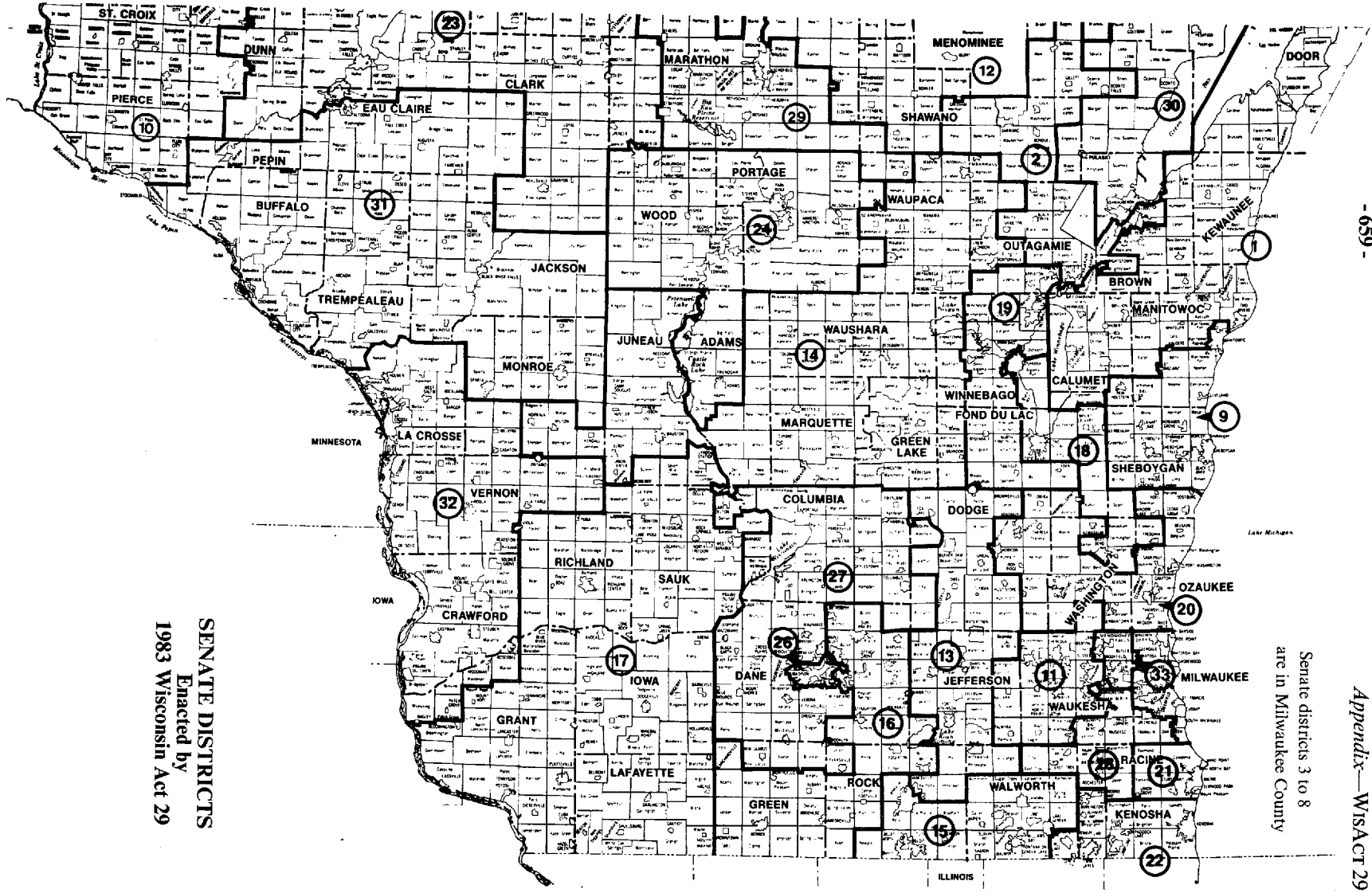
Sen. Dist-20	143,020
Sen. Dist-19	143,074
Sen. Dist- 4	143,095
Sen. Dist-16	143,101
Sen. Dist- 1	143,132

1980 Population of Legislative Districts Created by 1983 WisAct 29

District	1980 Popu- lation	Deviation from Norm		District	1980 Popu- lation	Deviation from Norm	
		People	Percent			People	Percent
Sen. Dist. 1.....	143,132	+ 540	+0.38	Sen. Dist. 18.....	142,399	- 193	-0.14
AblyDist- 1.....	47,603	+ 72	+0.15	AblyDist-52.....	47,347	- 184	-0.39
AblyDist- 2.....	47,660	+ 129	+0.27	AblyDist-53.....	47,911	+ 380	+0.80
AblyDist- 3.....	47,869	+ 338	+0.71	AblyDist-54.....	47,141	- 390	-0.82
Sen. Dist. 2.....	142,730	+ 138	+0.10	Sen. Dist. 19.....	143,074	+ 482	+0.34
AblyDist- 4.....	47,471	- 60	-0.13	AblyDist-55.....	47,848	+ 317	+0.67
AblyDist- 5.....	47,524	- 7	-0.01	AblyDist-56.....	47,545	+ 14	+0.03
AblyDist- 6.....	47,735	+ 204	+0.43	AblyDist-57.....	47,681	+ 150	+0.32
Sen. Dist. 3.....	142,479	- 113	-0.08	Sen. Dist. 20.....	143,020	+ 428	+0.30
AblyDist- 7.....	47,612	+ 81	+0.17	AblyDist-58.....	47,845	+ 314	+0.66
AblyDist- 8.....	47,667	+ 136	+0.29	AblyDist-59.....	47,414	- 117	-0.25
AblyDist- 9.....	47,200	- 331	-0.70	AblyDist-60.....	47,761	+ 230	+0.48
Sen. Dist. 4.....	143,095	+ 503	+0.35	Sen. Dist. 21.....	142,821	+ 229	+0.16
AblyDist-10.....	47,708	+ 177	+0.37	AblyDist-61.....	47,565	+ 34	+0.07
AblyDist-11.....	47,533	+ 2	+0.00	AblyDist-62.....	47,731	+ 200	+0.42
AblyDist-12.....	47,854	+ 323	+0.68	AblyDist-63.....	47,525	- 6	-0.01
Sen. Dist. 5.....	142,840	+ 248	+0.17	Sen. Dist. 22.....	141,630	- 962	-0.67
AblyDist-13.....	47,814	+ 283	+0.60	AblyDist-64.....	47,263	- 268	-0.56
AblyDist-14.....	47,522	+ 9	+0.02	AblyDist-65.....	47,135	- 396	-0.83
AblyDist-15.....	47,504	- 27	-0.06	AblyDist-66.....	47,232	- 299	-0.63
Sen. Dist. 6.....	142,957	+ 365	+0.26	Sen. Dist. 23.....	142,083	- 509	-0.36
AblyDist-16.....	47,389	- 142	-0.30	AblyDist-67.....	47,177	- 354	-0.74
AblyDist-17.....	47,707	+ 176	+0.37	AblyDist-68.....	47,337	- 194	-0.41
AblyDist-18.....	47,861	+ 330	+0.69	AblyDist-69.....	47,569	+ 38	+0.08
Sen. Dist. 7.....	142,271	- 321	-0.23	Sen. Dist. 24.....	142,140	- 452	-0.32
AblyDist-19.....	47,515	- 16	-0.03	AblyDist-70.....	47,445	- 86	-0.18
AblyDist-20.....	47,339	- 192	-0.40	AblyDist-71.....	47,569	+ 38	+0.08
AblyDist-21.....	47,417	- 114	-0.24	AblyDist-72.....	47,126	- 405	-0.85
Sen. Dist. 8.....	142,872	+ 280	+0.20	Sen. Dist. 25.....	142,412	- 180	-0.13
AblyDist-22.....	47,618	+ 87	+0.18	AblyDist-73.....	47,376	- 155	-0.33
AblyDist-23.....	47,588	+ 57	+0.12	AblyDist-74.....	47,369	- 162	-0.34
AblyDist-24.....	47,666	+ 135	+0.28	AblyDist-75.....	47,667	+ 136	+0.29
Sen. Dist. 9.....	142,951	+ 359	+0.25	Sen. Dist. 26.....	141,974	- 618	-0.43
AblyDist-25.....	47,265	- 266	-0.56	AblyDist-76.....	47,147	- 384	-0.81
AblyDist-26.....	47,913	+ 382	+0.80	AblyDist-77.....	47,413	- 118	-0.25
AblyDist-27.....	47,773	+ 242	+0.51	AblyDist-78.....	47,414	- 117	-0.25
Sen. Dist. 10.....	141,947	- 645	-0.45	Sen. Dist. 27.....	142,478	- 114	-0.08
AblyDist-28.....	47,354	- 177	-0.37	AblyDist-79.....	47,544	+ 13	+0.03
AblyDist-29.....	47,175	- 356	-0.75	AblyDist-80.....	47,528	- 3	-0.01
AblyDist-30.....	47,418	- 113	-0.24	AblyDist-81.....	47,406	- 125	-0.26
Sen. Dist. 11.....	142,594	+ 2	+0.00	Sen. Dist. 28.....	142,833	+ 241	+0.17
AblyDist-31.....	47,725	+ 194	+0.41	AblyDist-82.....	47,616	+ 85	+0.18
AblyDist-32.....	47,563	+ 32	+0.07	AblyDist-83.....	47,593	+ 62	+0.13
AblyDist-33.....	47,306	- 225	-0.47	AblyDist-84.....	47,624	+ 93	+0.20
Sen. Dist. 12.....	142,247	- 345	-0.24	Sen. Dist. 29.....	142,238	- 354	-0.25
AblyDist-34.....	47,751	+ 220	+0.46	AblyDist-85.....	47,798	+ 267	+0.56
AblyDist-35.....	47,146	- 385	-0.81	AblyDist-86.....	47,303	- 228	-0.48
AblyDist-36.....	47,350	- 181	-0.38	AblyDist-87.....	47,137	- 394	-0.83
Sen. Dist. 13.....	142,776	+ 184	+0.13	Sen. Dist. 30.....	142,877	+ 285	+0.20
AblyDist-37.....	47,398	- 133	-0.28	AblyDist-88.....	47,258	- 273	-0.57
AblyDist-38.....	47,908	+ 377	+0.79	AblyDist-89.....	47,851	+ 320	+0.67
AblyDist-39.....	47,470	- 61	-0.13	AblyDist-90.....	47,768	+ 237	+0.50
Sen. Dist. 14.....	142,634	+ 42	+0.03	Sen. Dist. 31.....	142,880	+ 288	+0.20
AblyDist-40.....	47,685	+ 154	+0.32	AblyDist-91.....	47,944	+ 413	+0.87
AblyDist-41.....	47,807	+ 276	+0.58	AblyDist-92.....	47,258	- 273	-0.57
AblyDist-42.....	47,142	- 389	-0.82	AblyDist-93.....	47,678	+ 147	+0.31
Sen. Dist. 15.....	142,914	+ 322	+0.23	Sen. Dist. 32.....	142,208	- 384	-0.27
AblyDist-43.....	47,237	- 294	-0.62	AblyDist-94.....	47,235	- 296	-0.62
AblyDist-44.....	47,811	+ 280	+0.59	AblyDist-95.....	47,455	- 76	-0.16
AblyDist-45.....	47,866	+ 335	+0.70	AblyDist-96.....	47,518	- 13	-0.03
Sen. Dist. 16.....	143,101	+ 509	+0.36	Sen. Dist. 33.....	142,159	- 433	-0.30
AblyDist-46.....	47,562	+ 31	+0.07	AblyDist-97.....	47,660	+ 129	+0.27
AblyDist-47.....	47,631	+ 100	+0.21	AblyDist-98.....	47,198	- 333	-0.70
AblyDist-48.....	47,908	+ 377	+0.79	AblyDist-99.....	47,301	- 230	-0.48
Sen. Dist. 17.....	142,755	+ 163	+0.11				
AblyDist-49.....	47,746	+ 215	+0.45				
AblyDist-50.....	47,532	+ 1	+0.00				
AblyDist-51.....	47,477	- 54	-0.11				

SENATE DISTRICTS
Enacted by
1983 Wisconsin Act 29

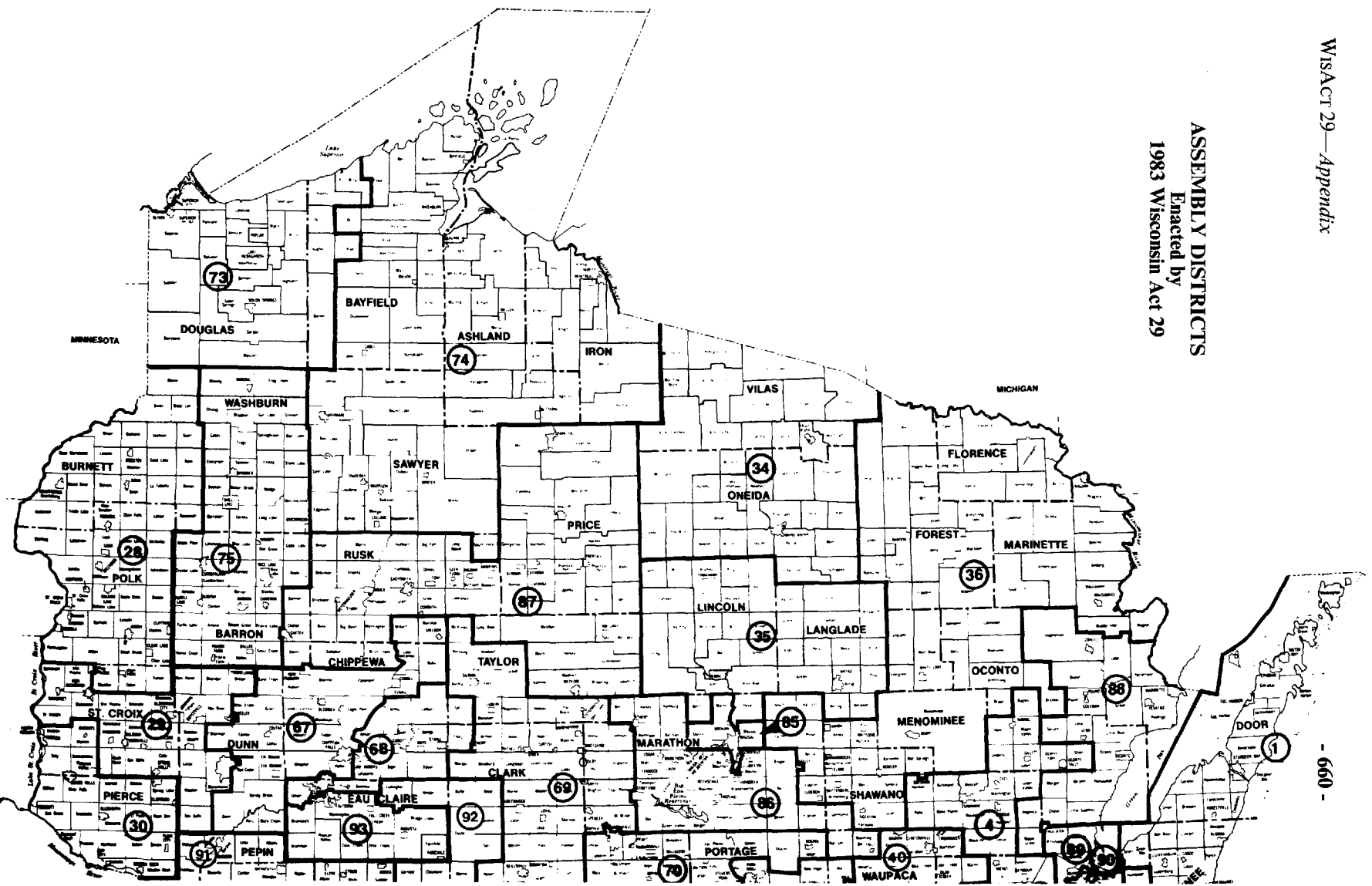


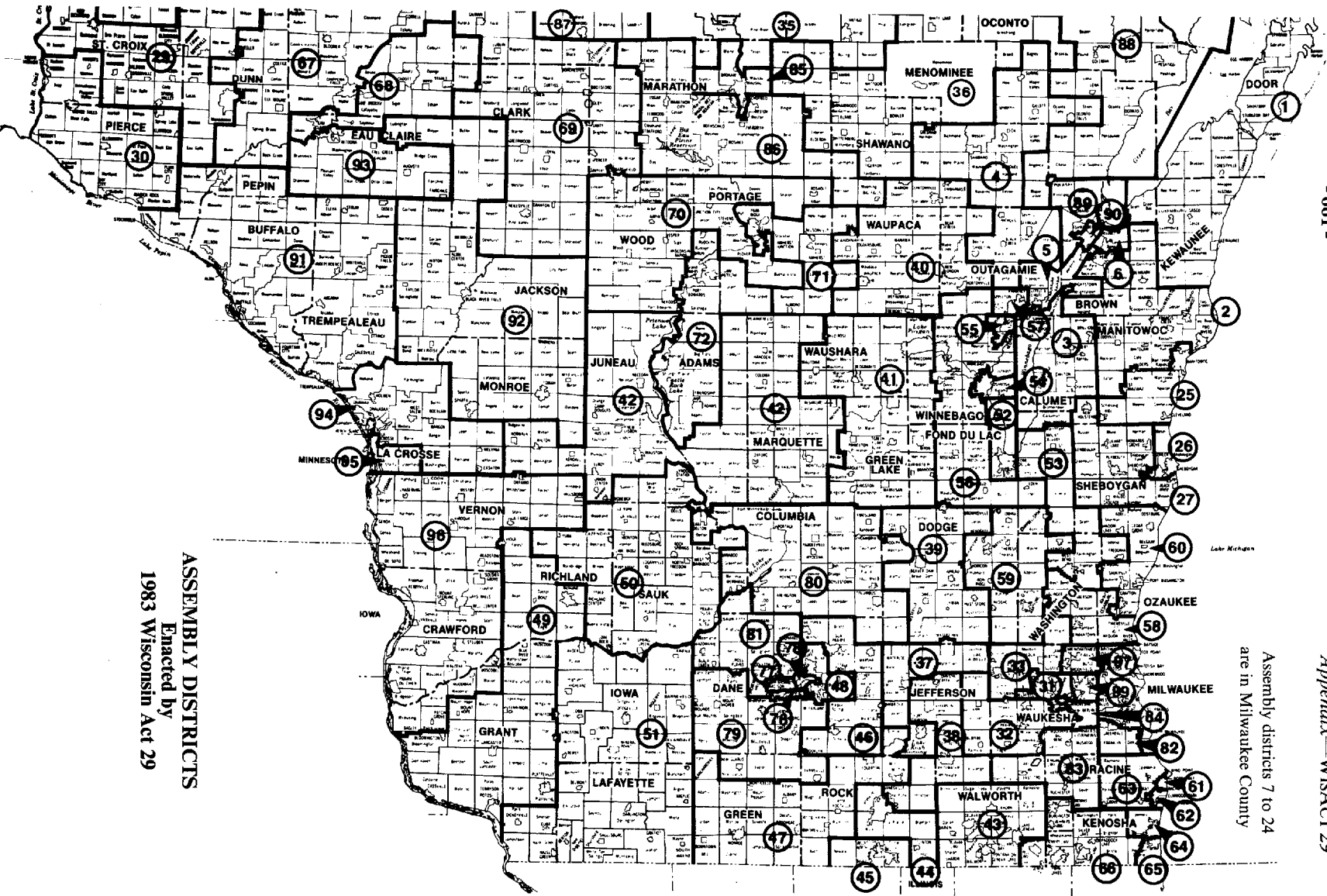


SENATE DISTRICTS
Enacted by
1983 Wisconsin Act 29

Senate districts 3 to 8
are in Milwaukee County

ASSEMBLY DISTRICTS
Enacted by
1983 Wisconsin Act 29





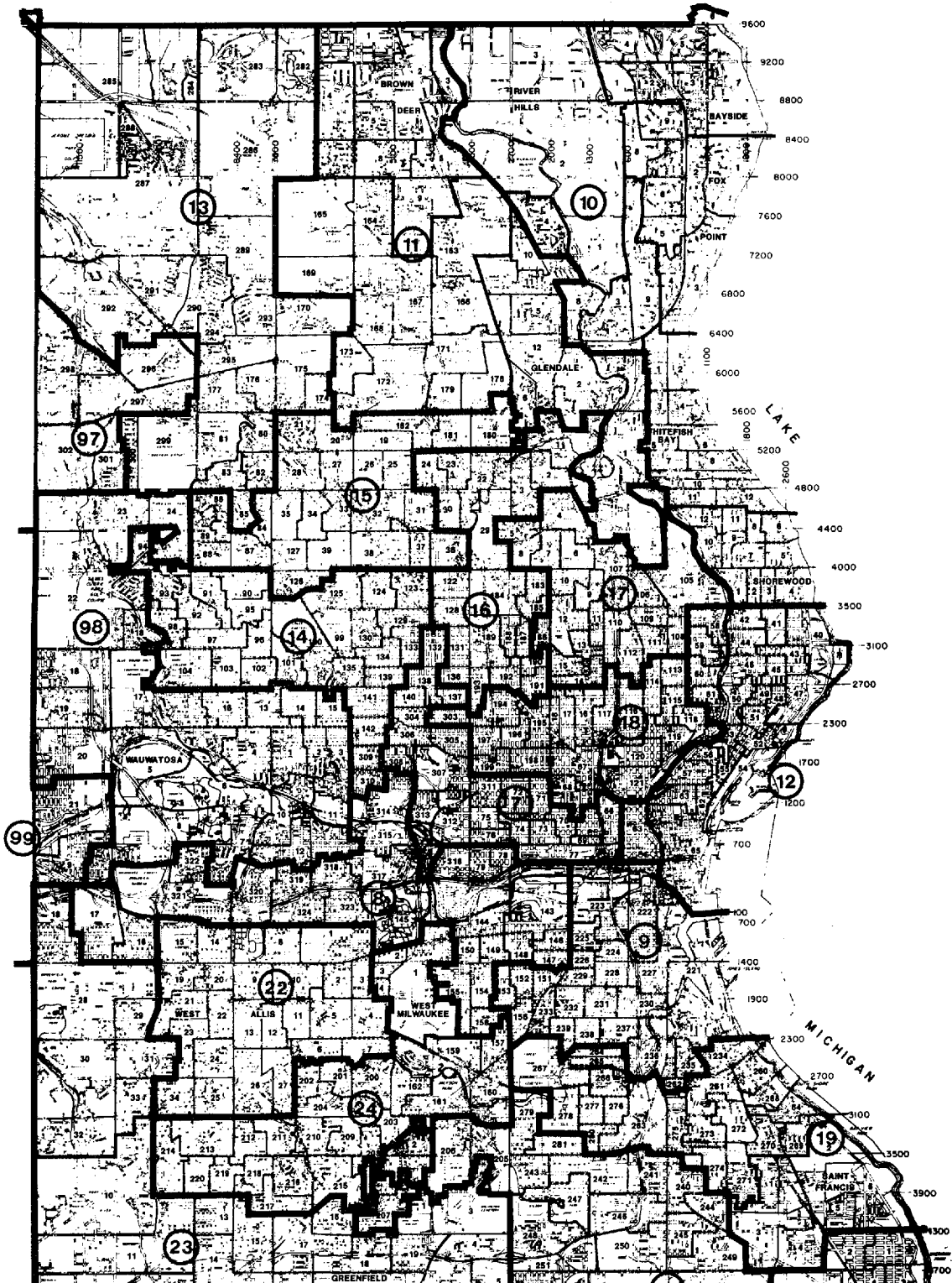
ASSEMBLY DISTRICTS
Enacted by
1983 Wisconsin Act 29

Assembly districts 7 to 24
are in Milwaukee County

Detail Map: MILWAUKEE COUNTY (North)

- 662 -

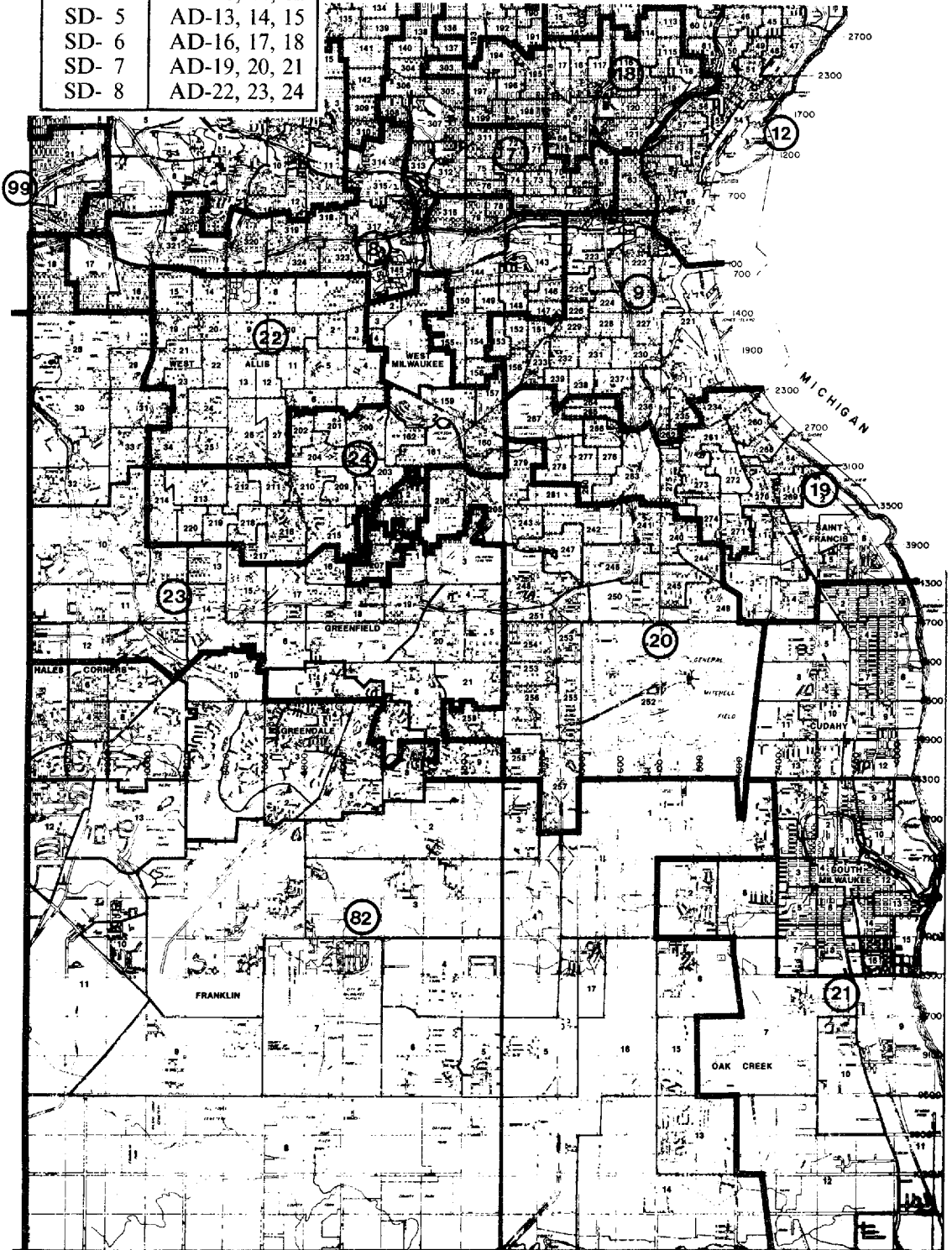
ASSEMBLY DISTRICTS
Enacted by
1983 Wisconsin Act 29



Detail Map: MILWAUKEE COUNTY (South)

ASSEMBLY DISTRICTS
Enacted by
1983 Wisconsin Act 29

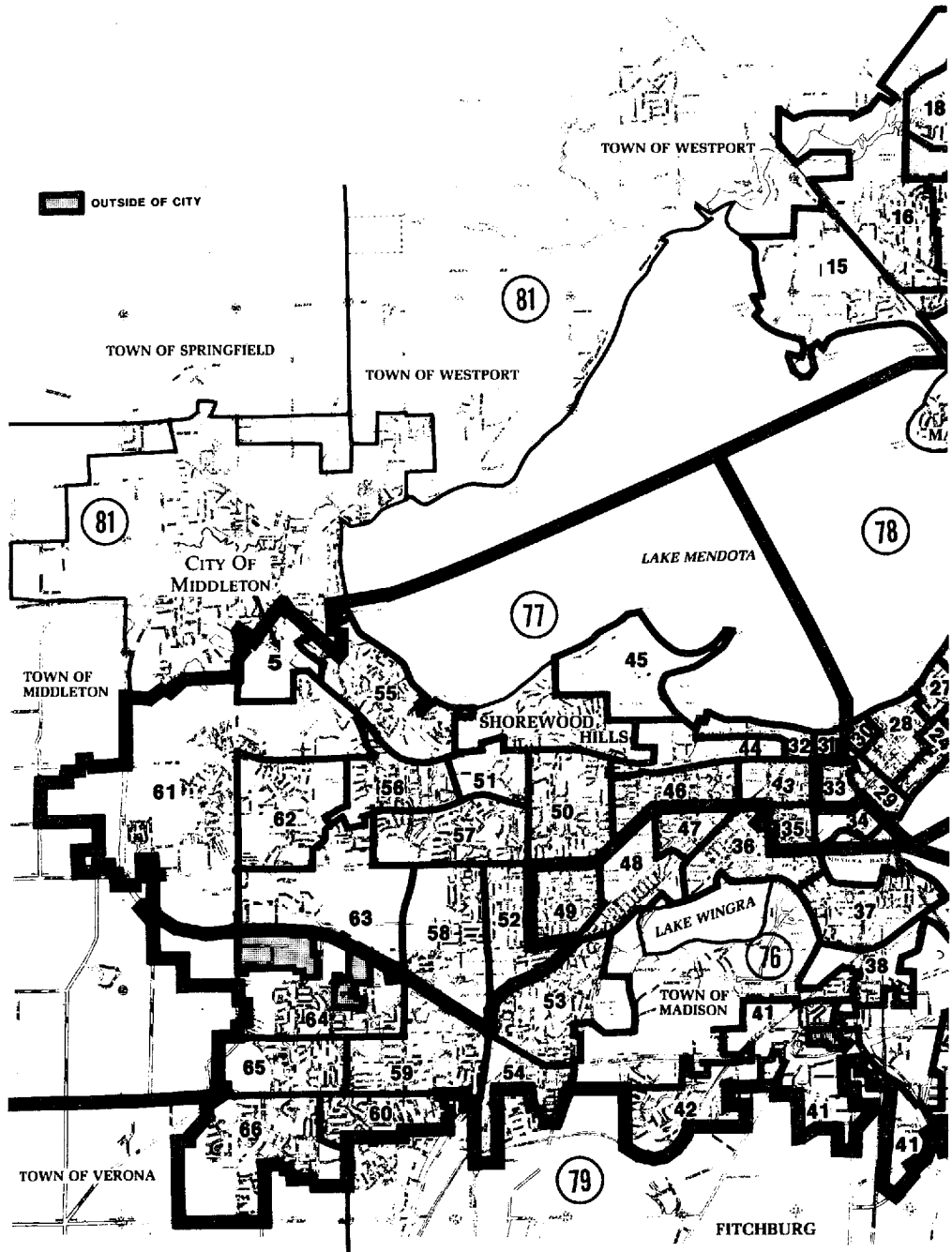
Senate District	Assembly Districts
SD- 3	AD- 7, 8, 9
SD- 4	AD-10, 11, 12
SD- 5	AD-13, 14, 15
SD- 6	AD-16, 17, 18
SD- 7	AD-19, 20, 21
SD- 8	AD-22, 23, 24



Detail Map: MADISON AREA (West)

- 664 -

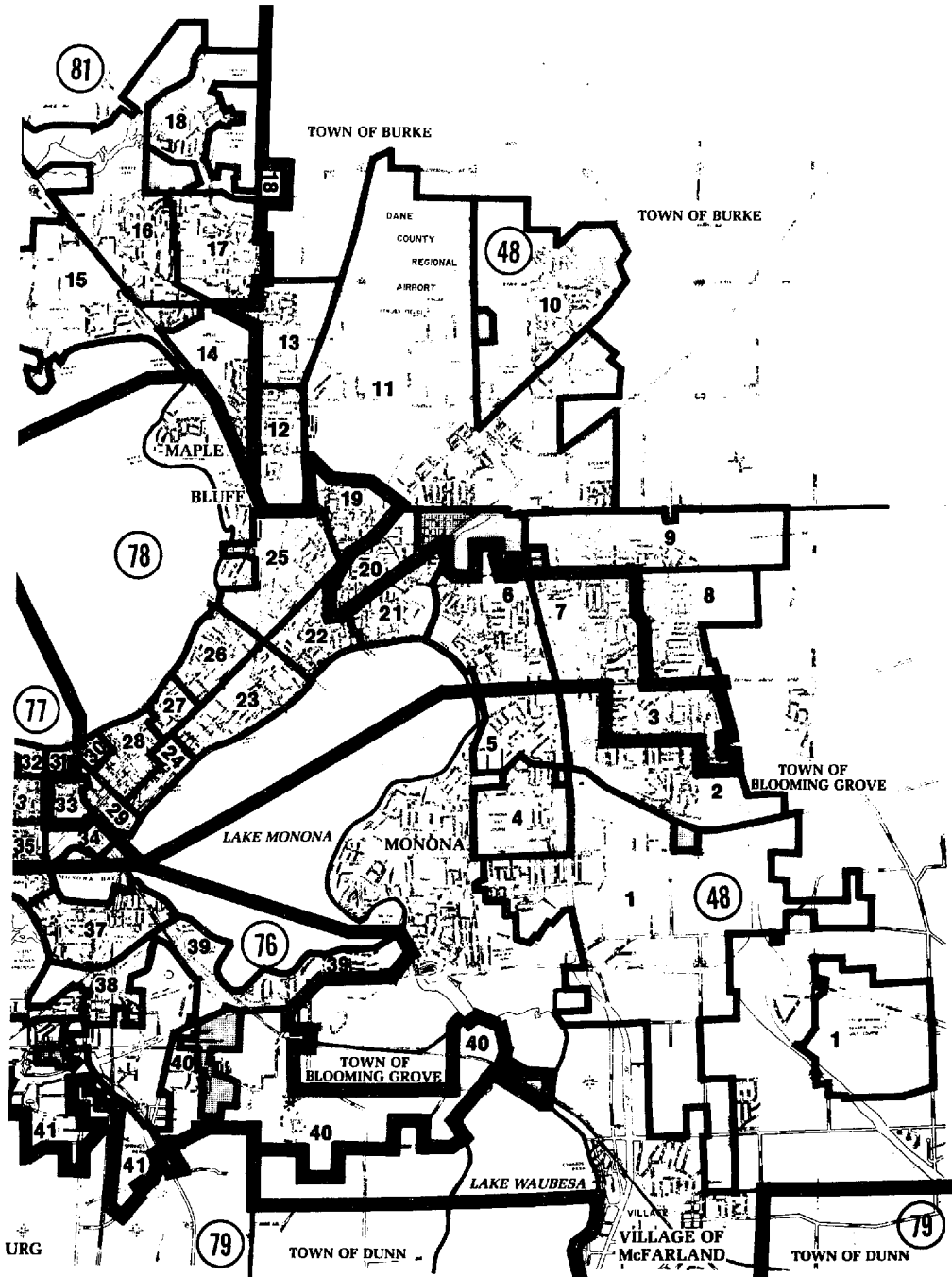
ASSEMBLY DISTRICTS
Enacted by
1983 Wisconsin Act 29



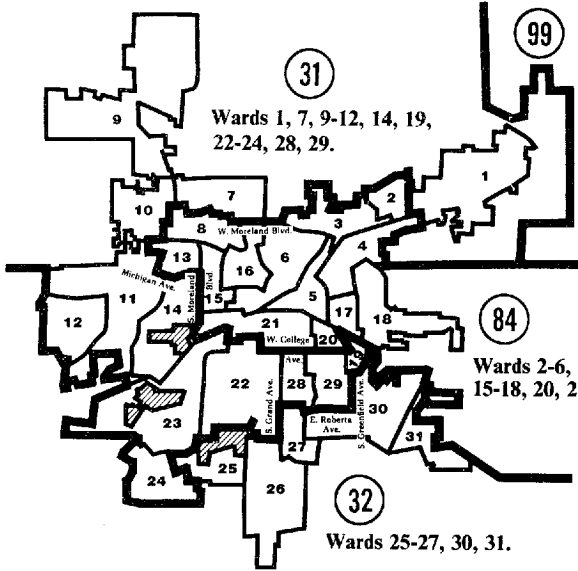
All parts of the Town of Madison are in the 78th Assembly District.
All parts of the Town of Middleton are in the 81st Assembly District.

Detail Map: MADISON AREA (East)

ASSEMBLY DISTRICTS
Enacted by
1983 Wisconsin Act 29

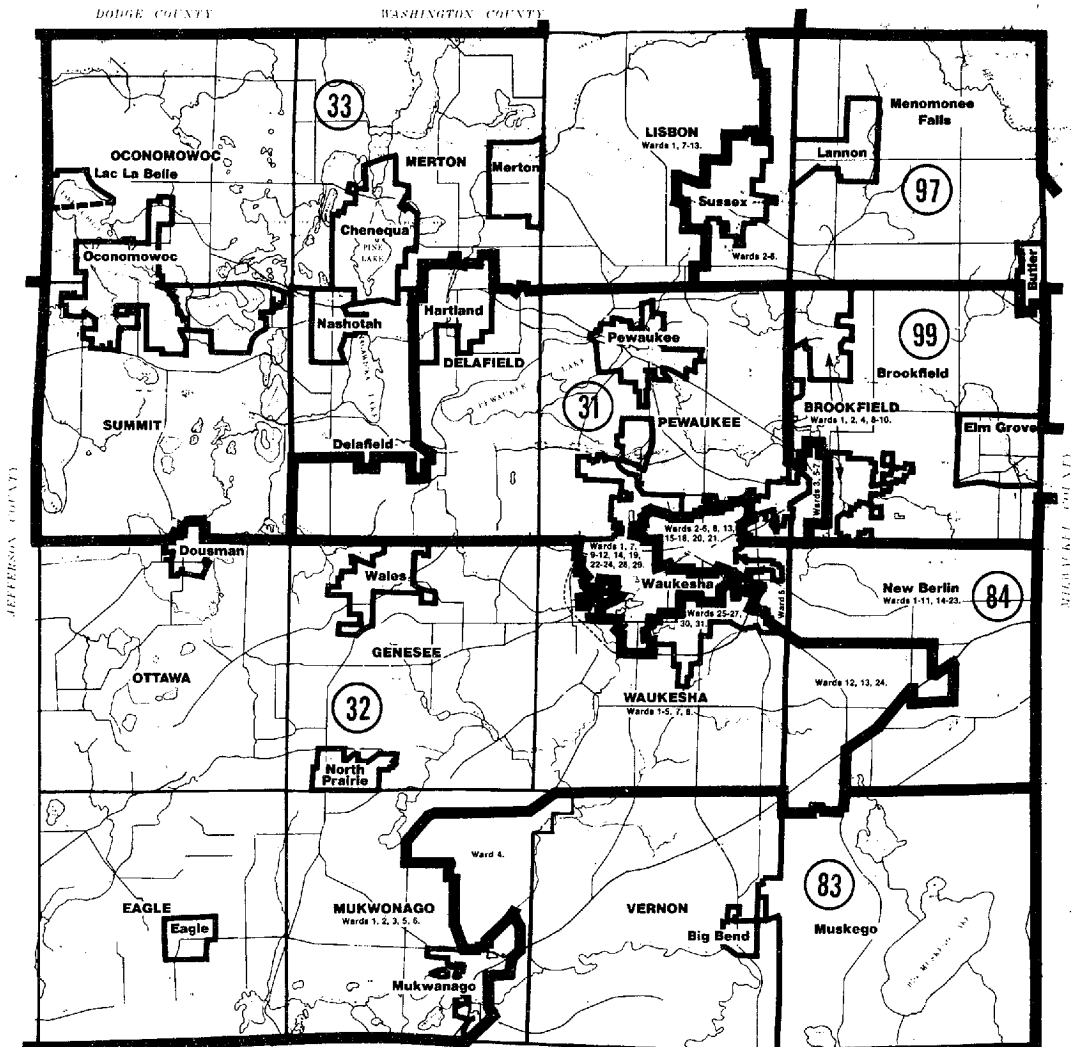


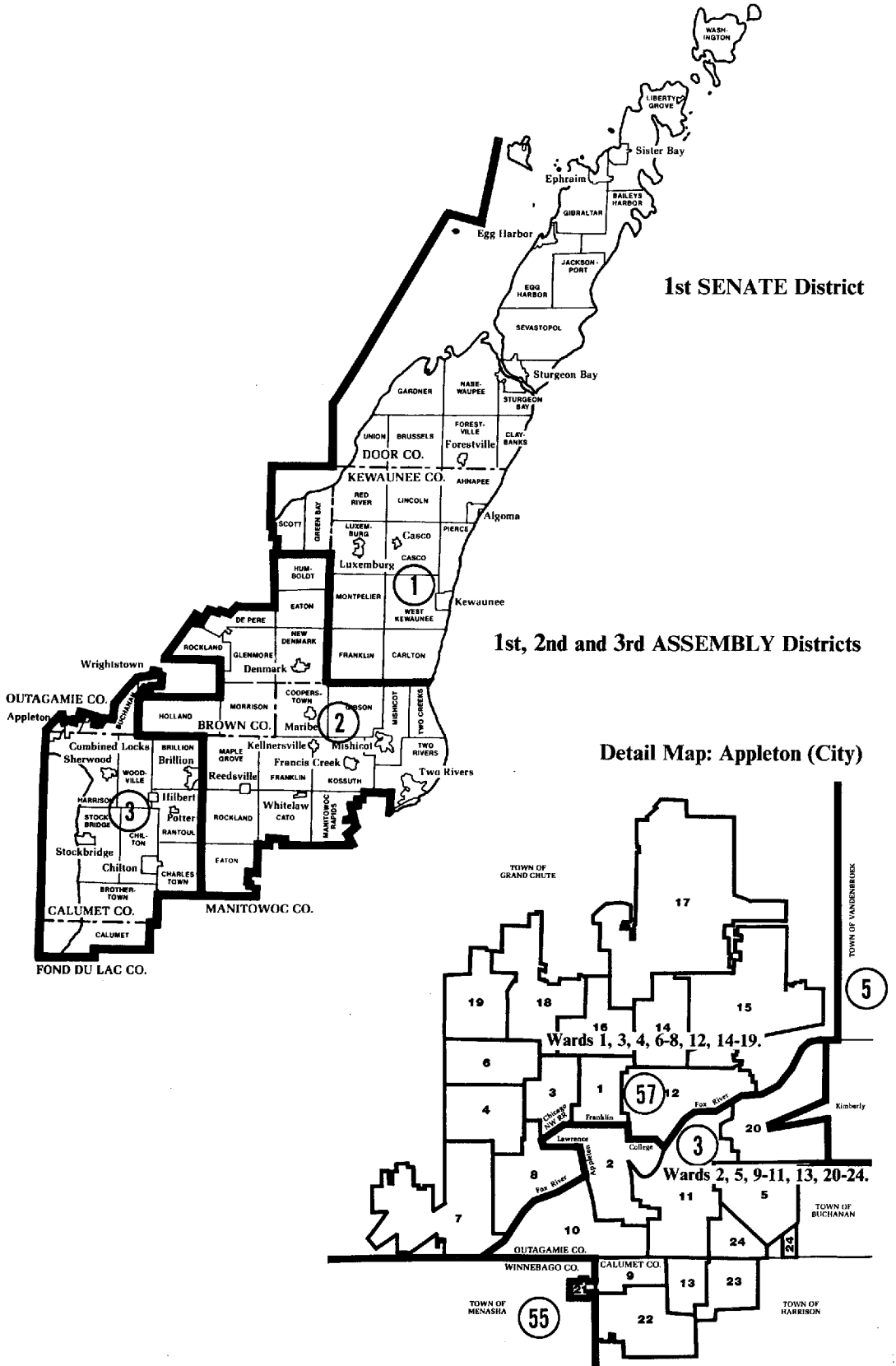
All parts of the Towns of Blooming Grove and Burke are in the 48th Assembly District.



Detail Map: WAUKESHA (City)

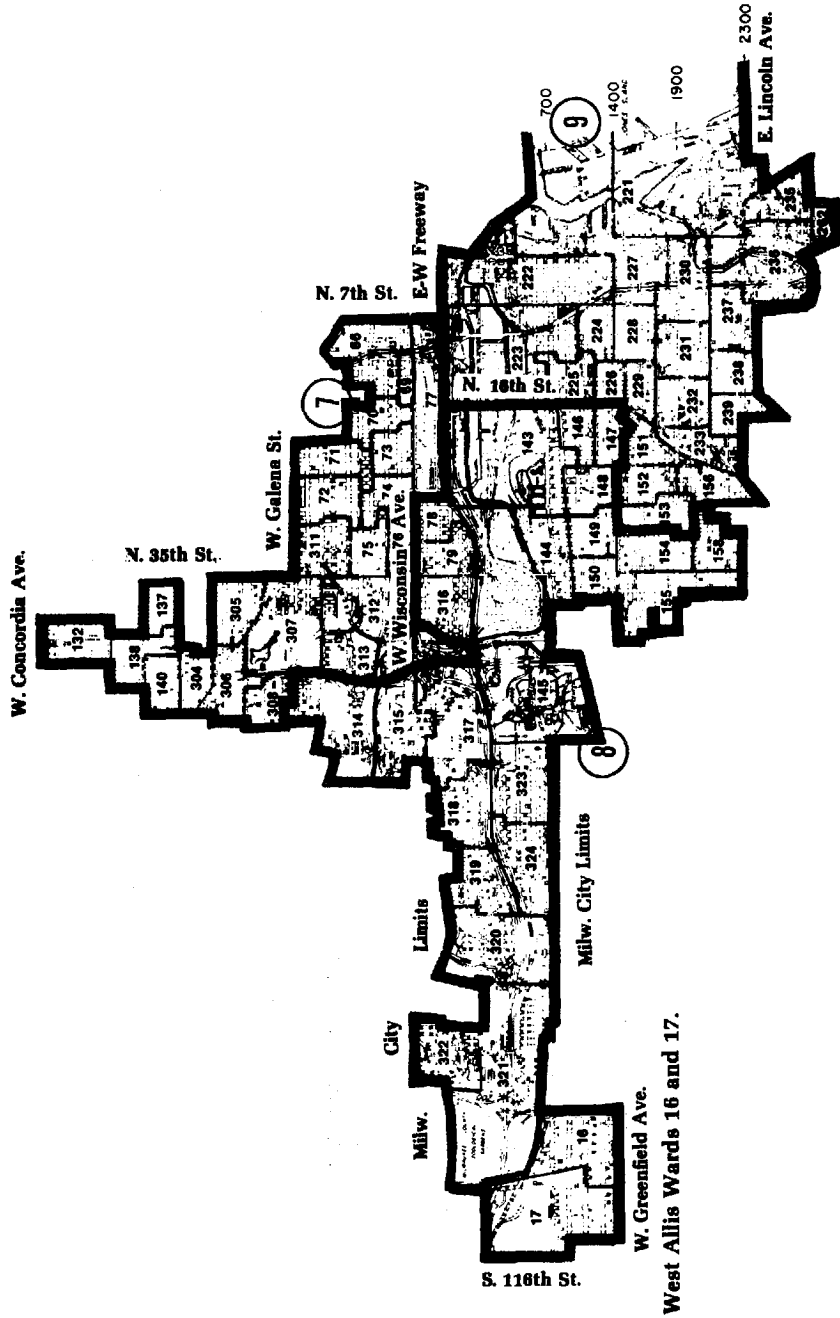
Detail Map: WAUKESHA COUNTY



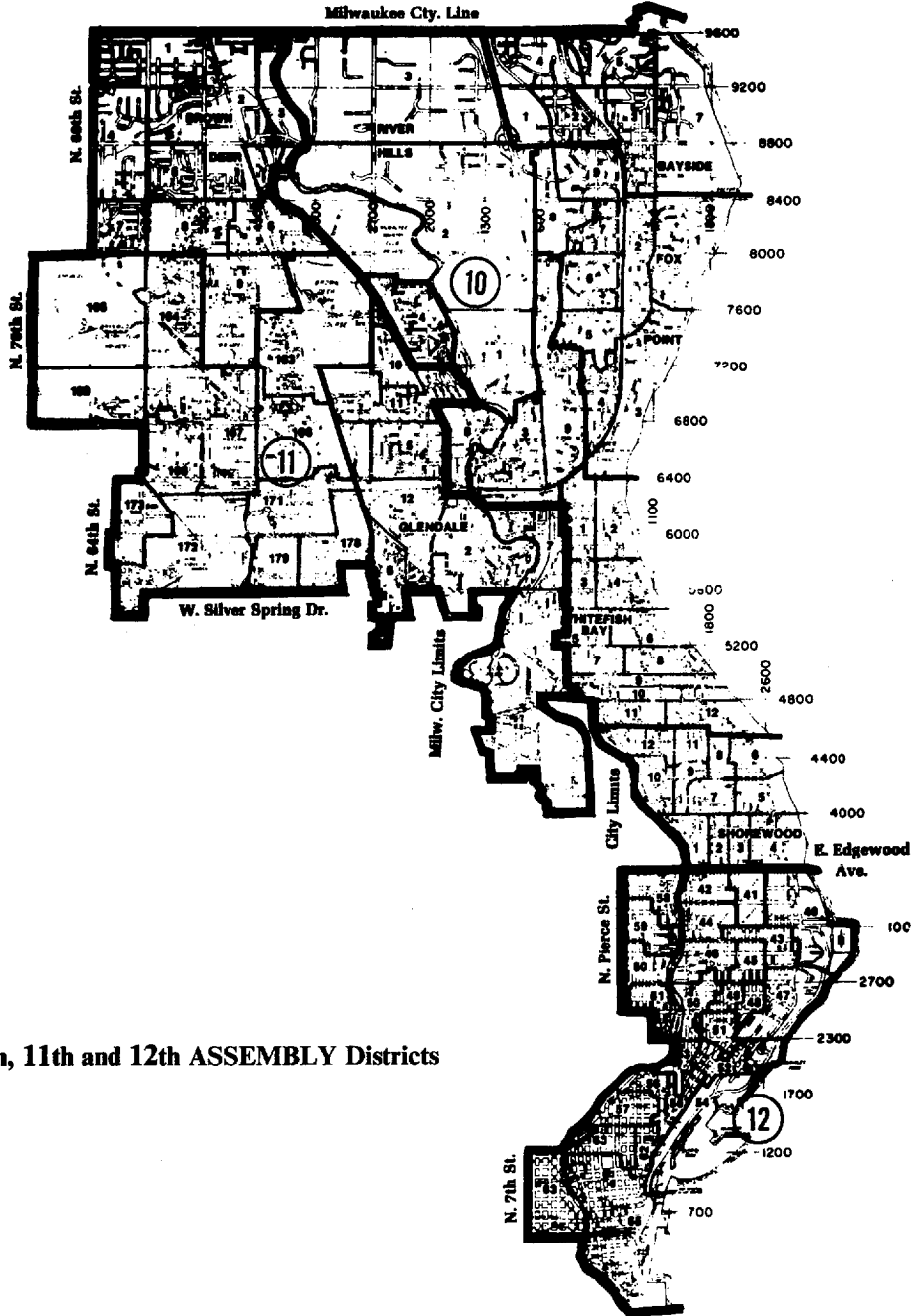


3rd SENATE District

7th, 8th and 9th ASSEMBLY Districts



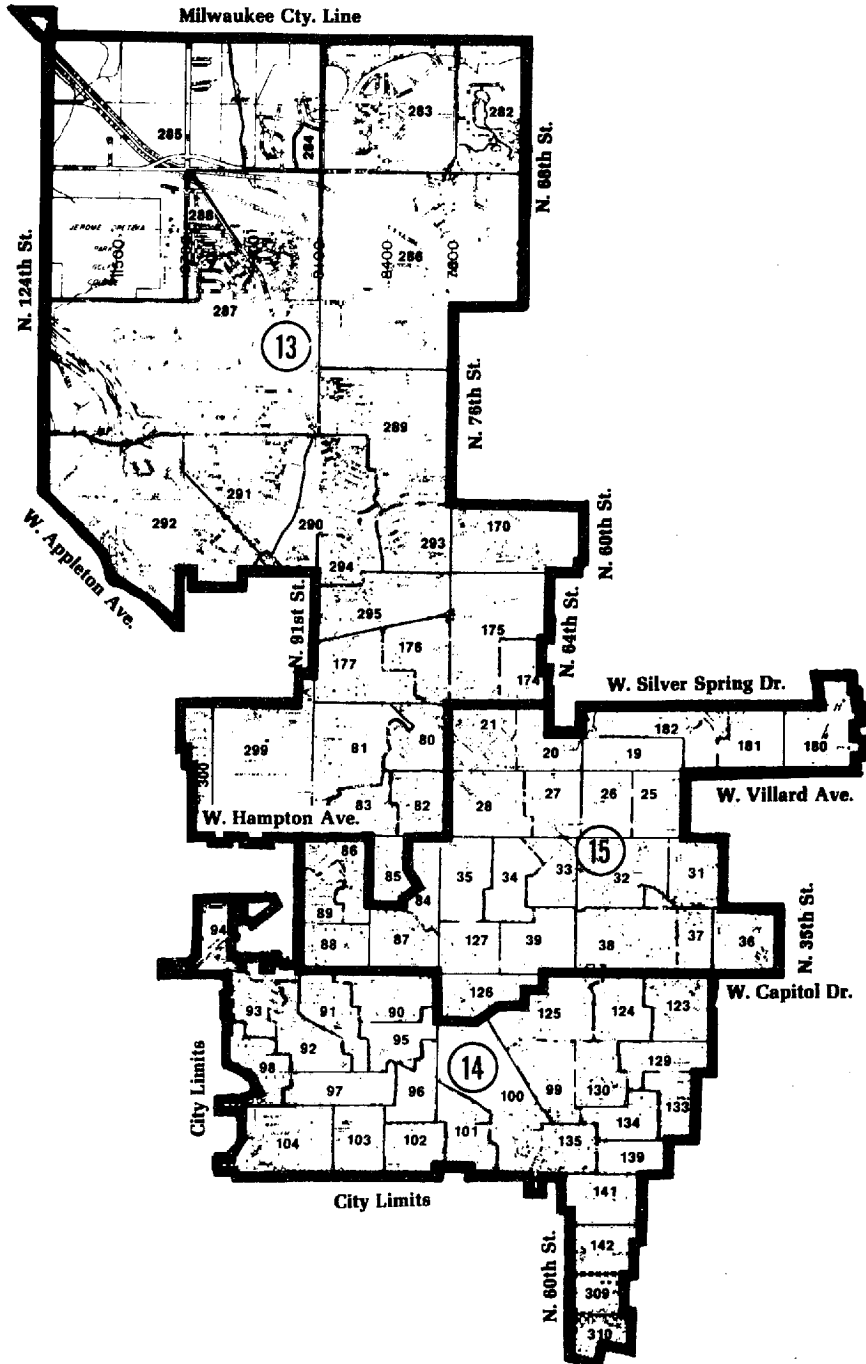
4th SENATE District



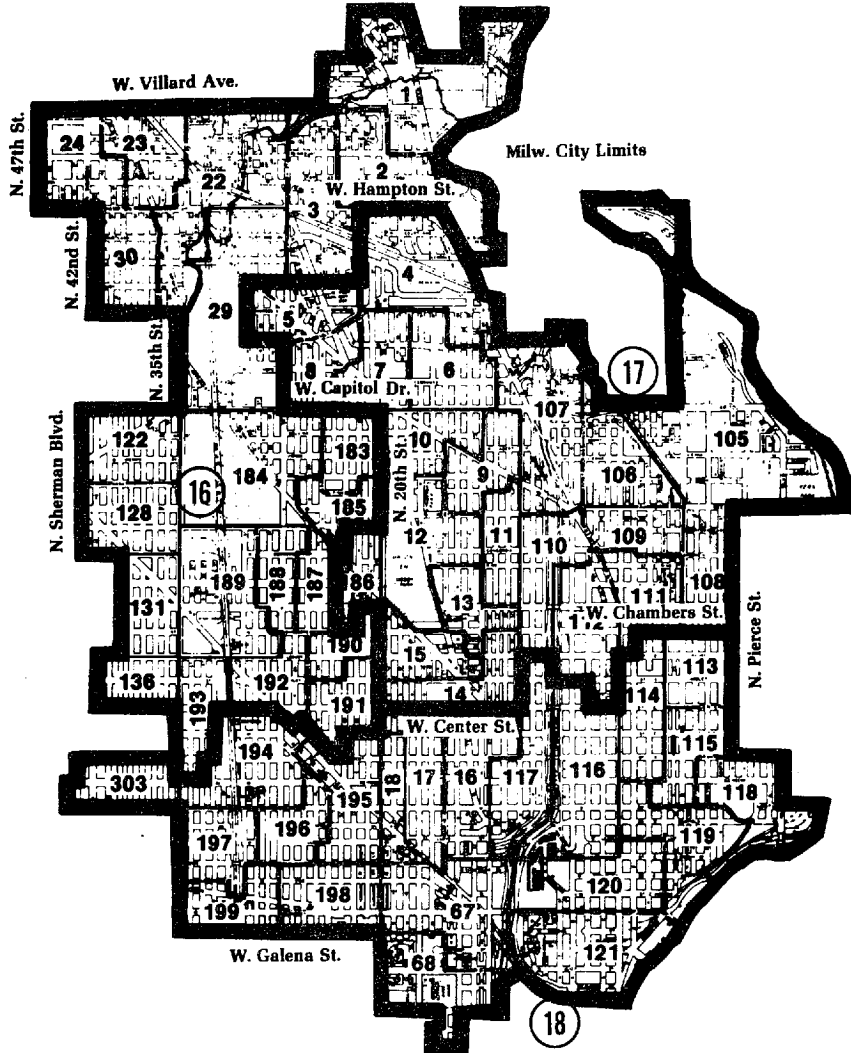
10th, 11th and 12th ASSEMBLY Districts

5th SENATE District

13th, 14th and 15th ASSEMBLY Districts



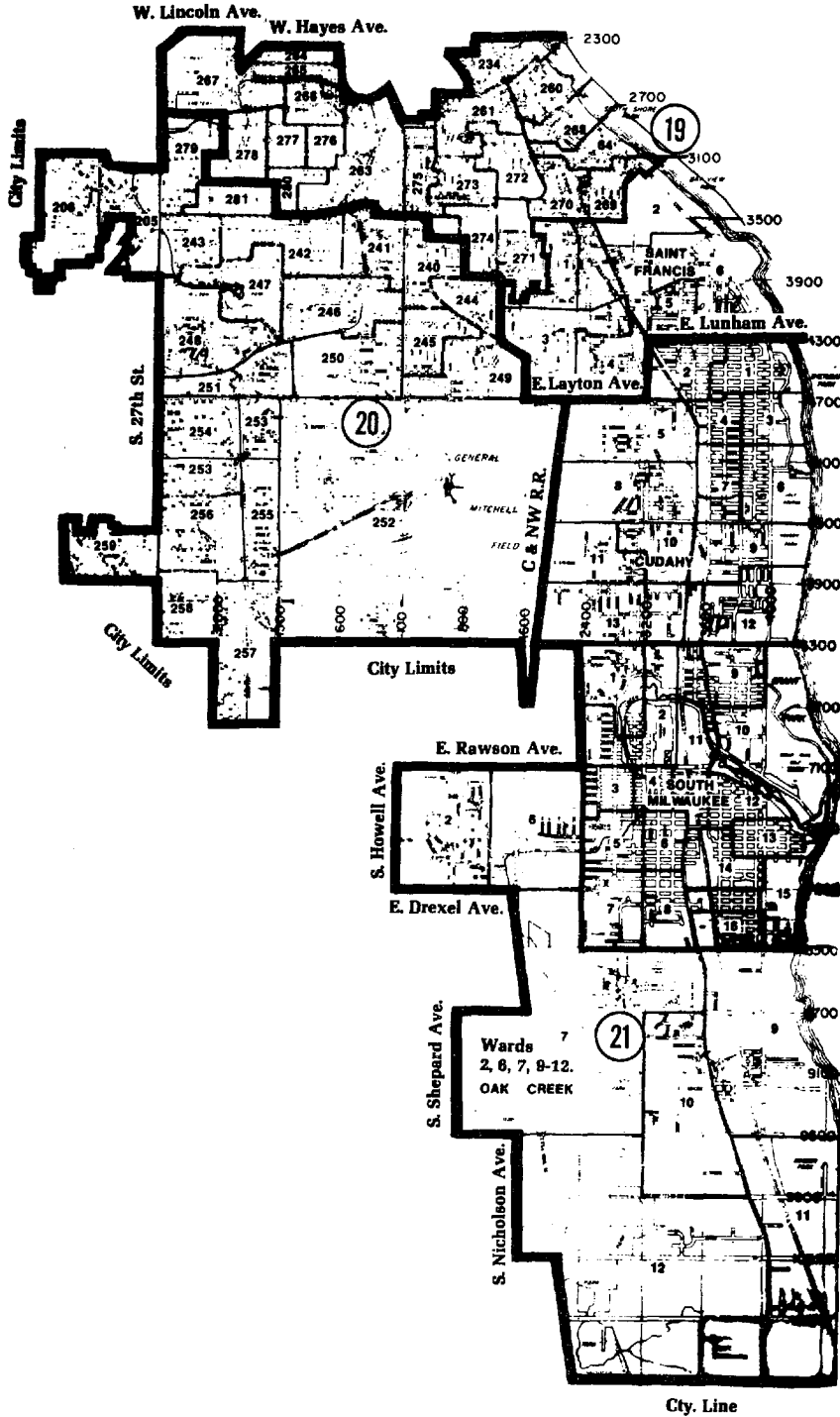
6th SENATE District



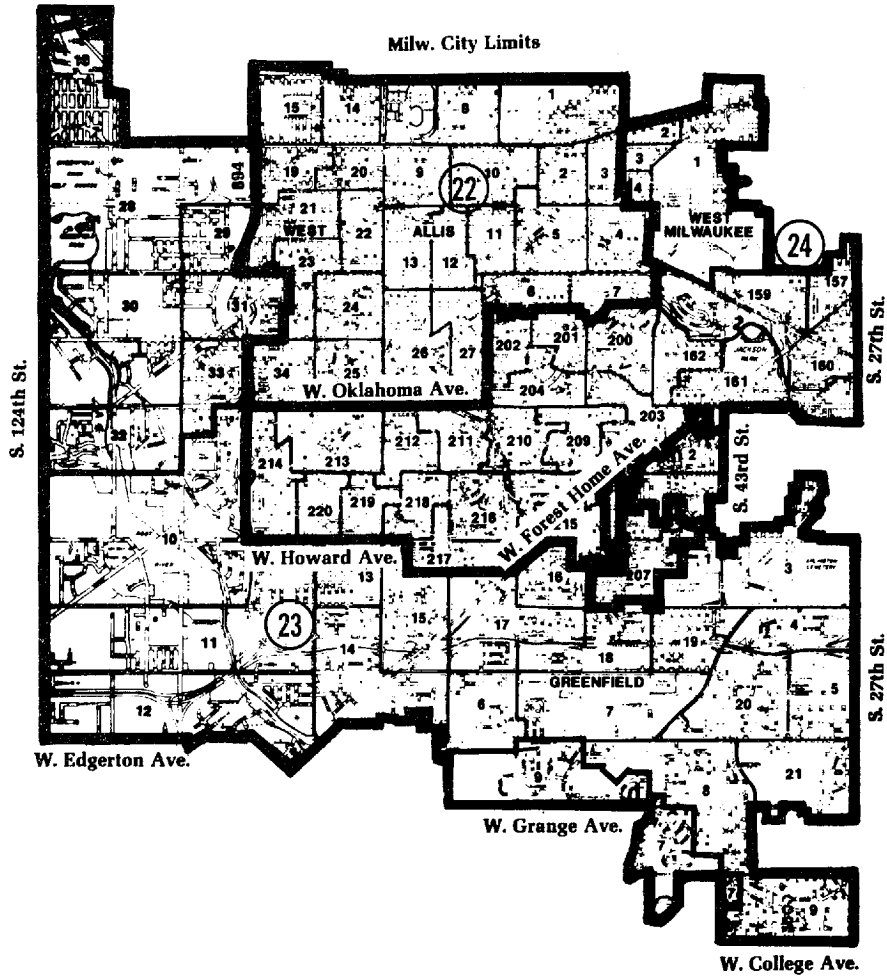
16th, 17th and 18th ASSEMBLY Districts

7th SENATE District

19th, 20th and 21st ASSEMBLY Districts



8th SENATE District

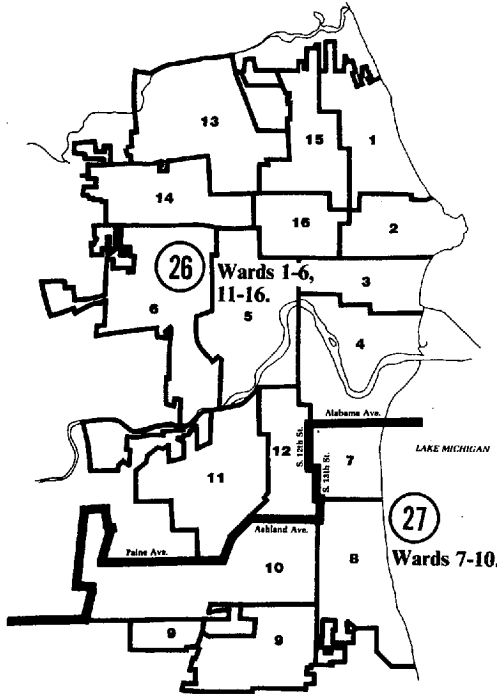


22nd, 23rd and 24th ASSEMBLY Districts

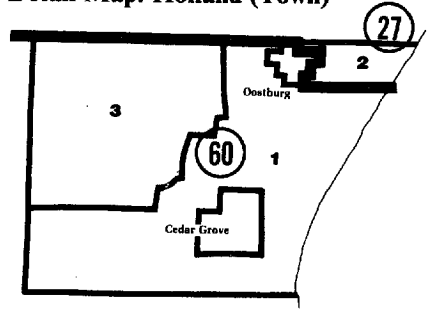
- 675 -

Appendix—WISACT 29

9th SENATE District

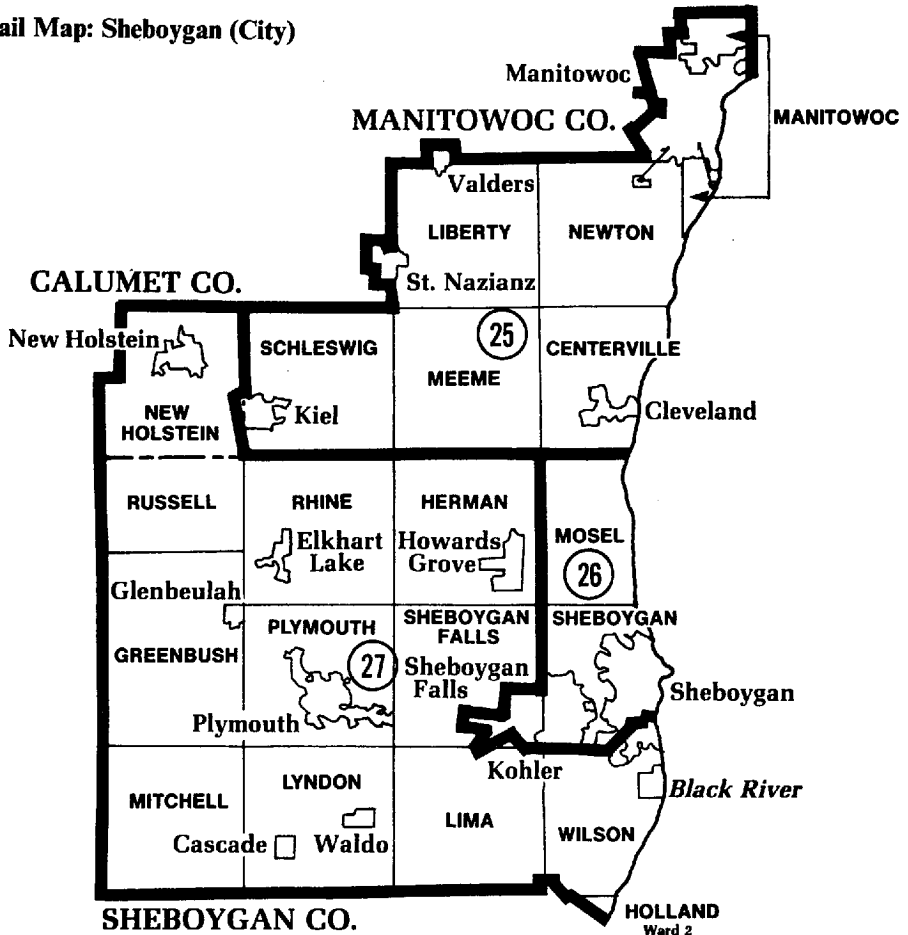


Detail Map: Holland (Town)

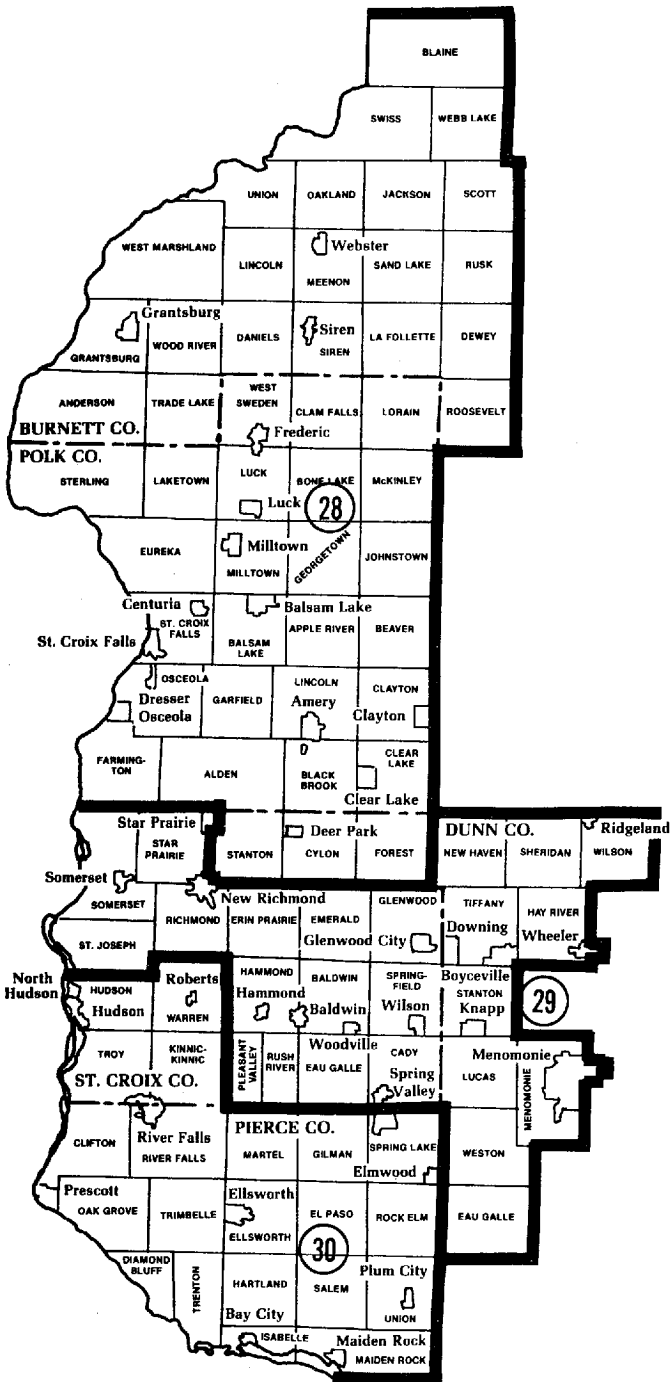


25th, 26th and 27th ASSEMBLY Districts

Detail Map: Sheboygan (City)



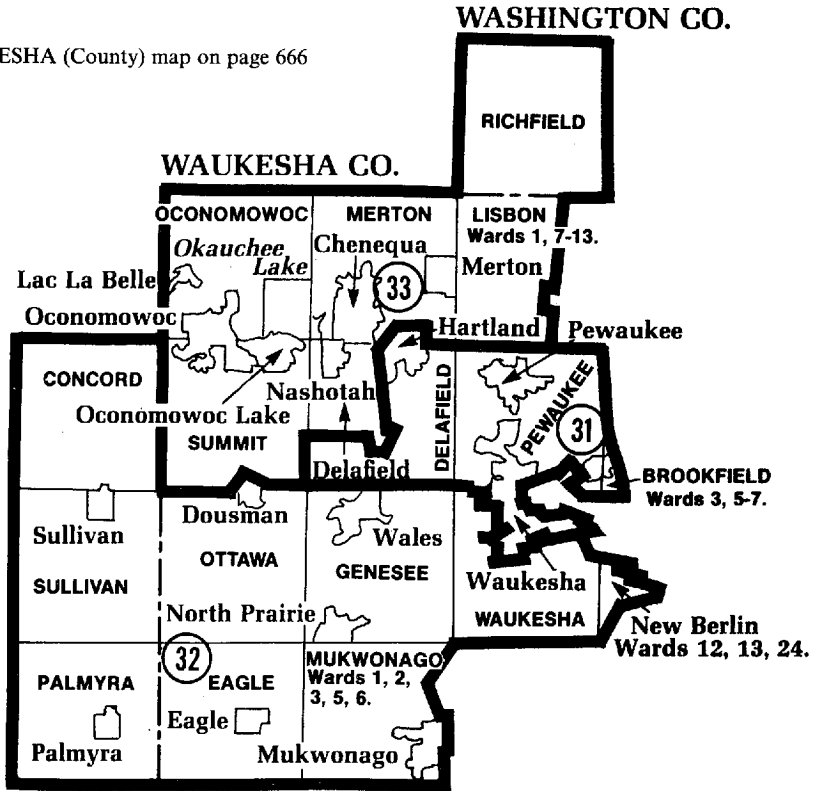
10th SENATE District



28th, 29th and 30th ASSEMBLY Districts.

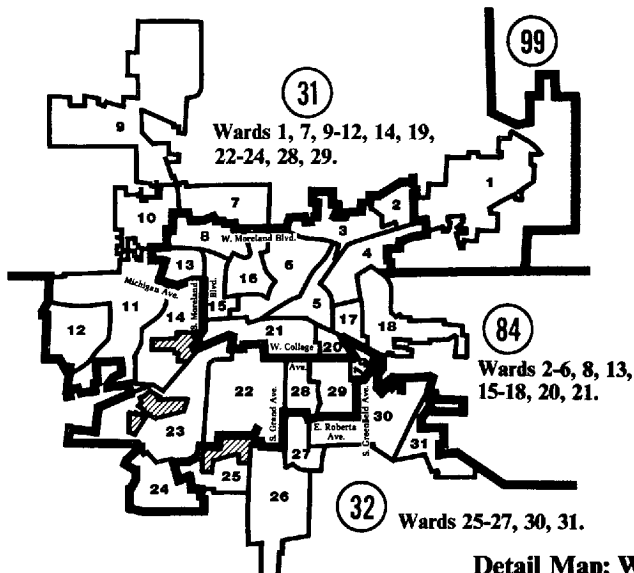
11th SENATE District

See WAUKESHA (County) map on page 666



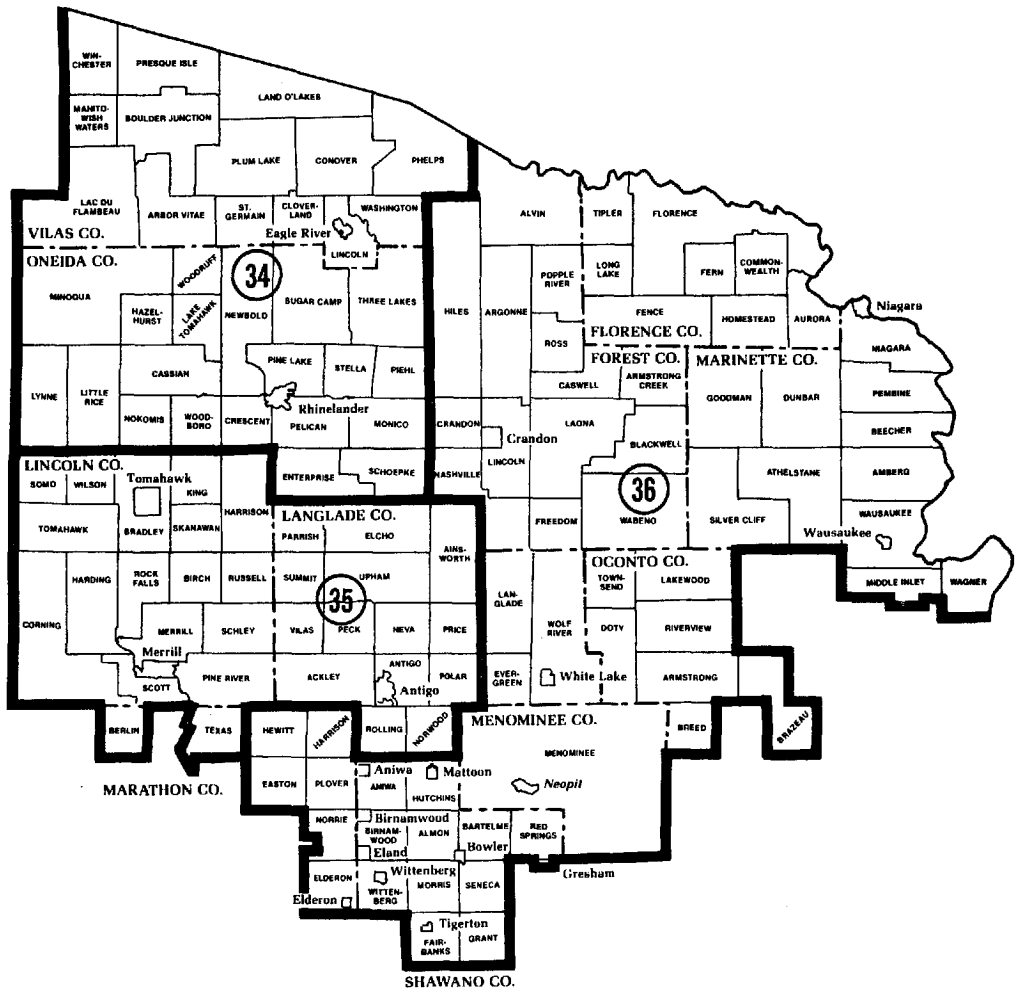
JEFFERSON CO.

31st, 32nd and 33rd ASSEMBLY Districts



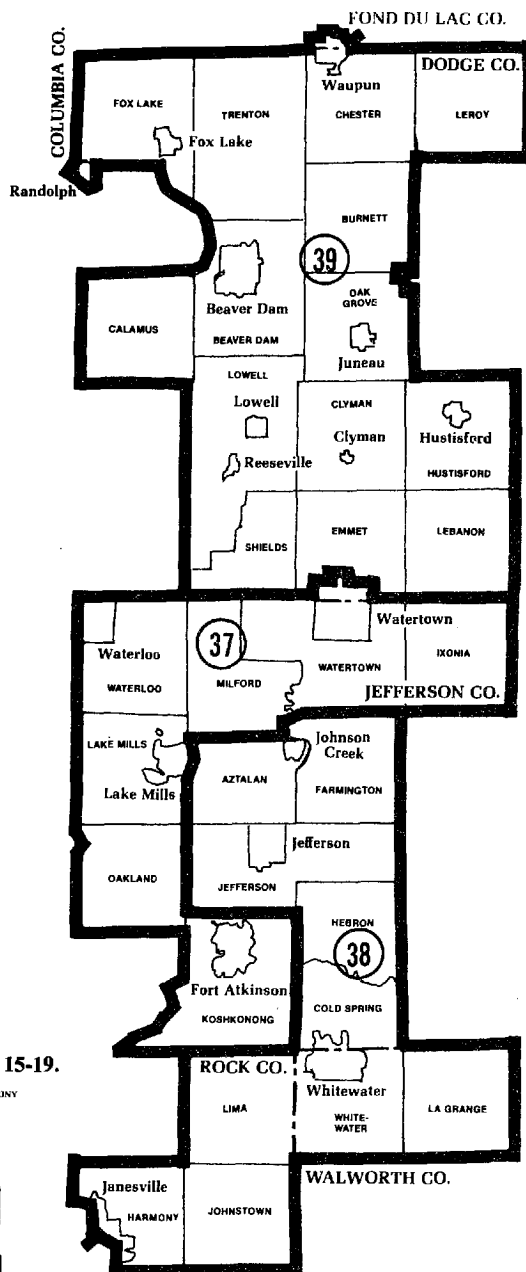
Detail Map: Waukesha (City)

12th SENATE District

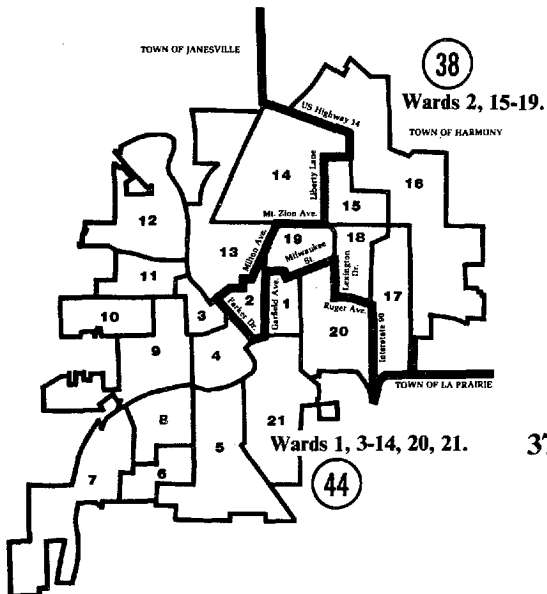


34th, 35th and 36th ASSEMBLY Districts

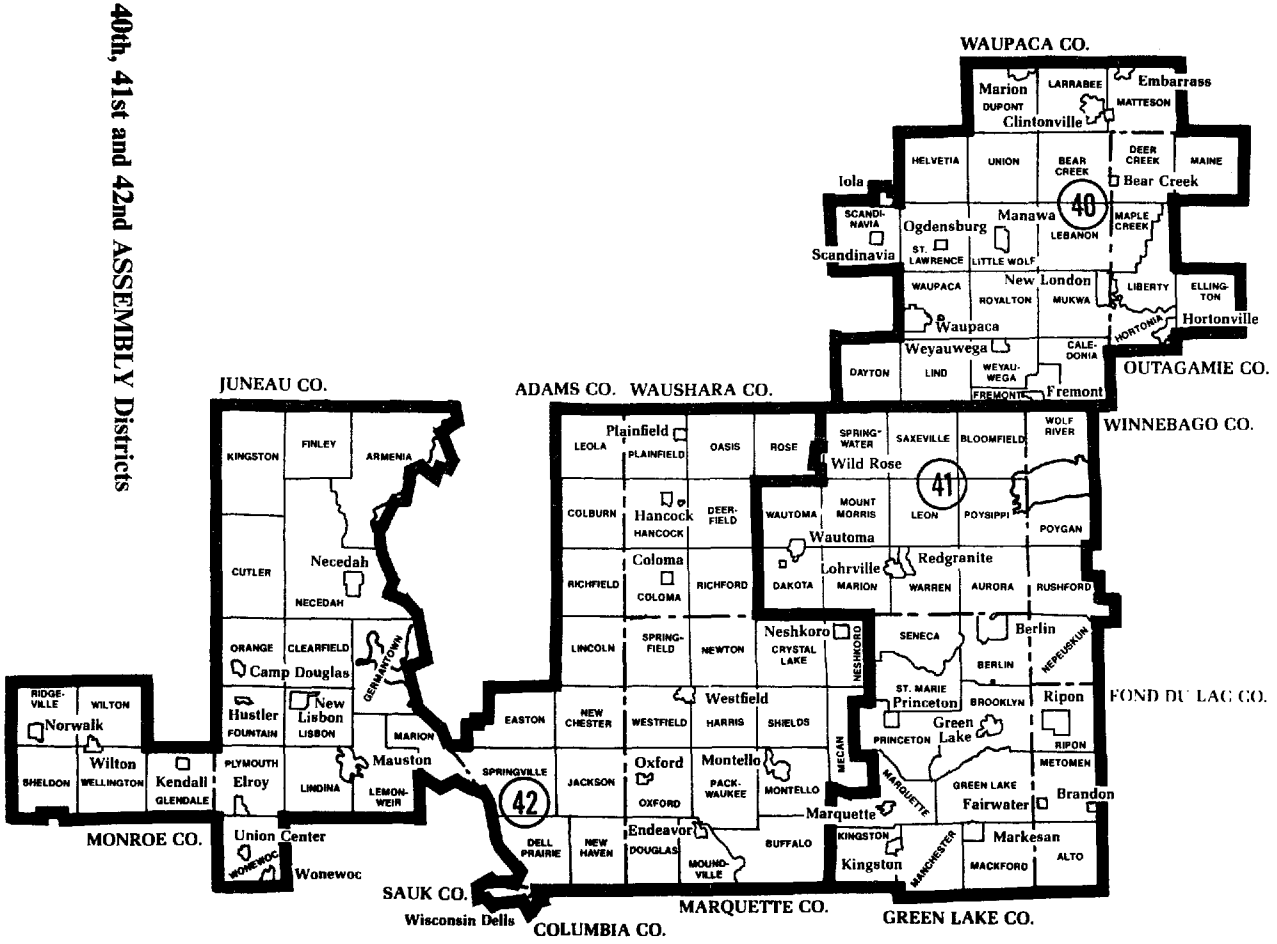
13th SENATE District



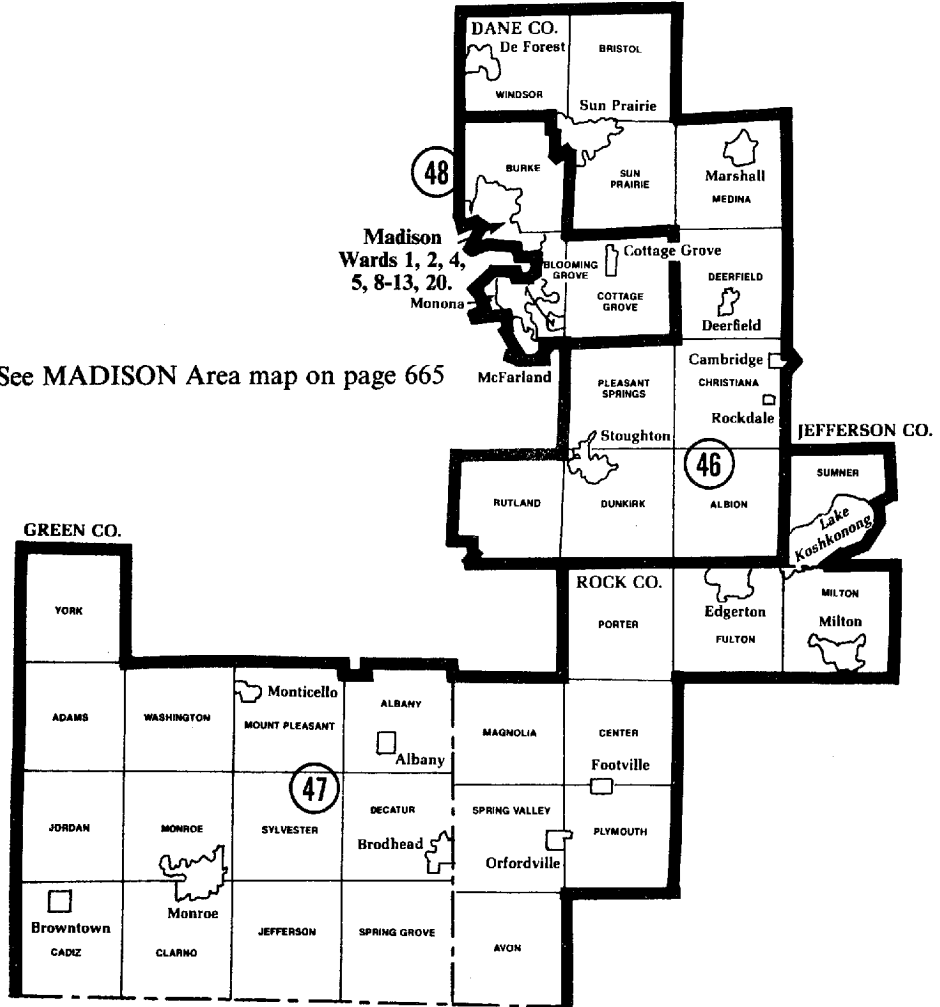
Detail Map: Janesville (City)



37th, 38th and 39th ASSEMBLY Districts



16th SENATE District

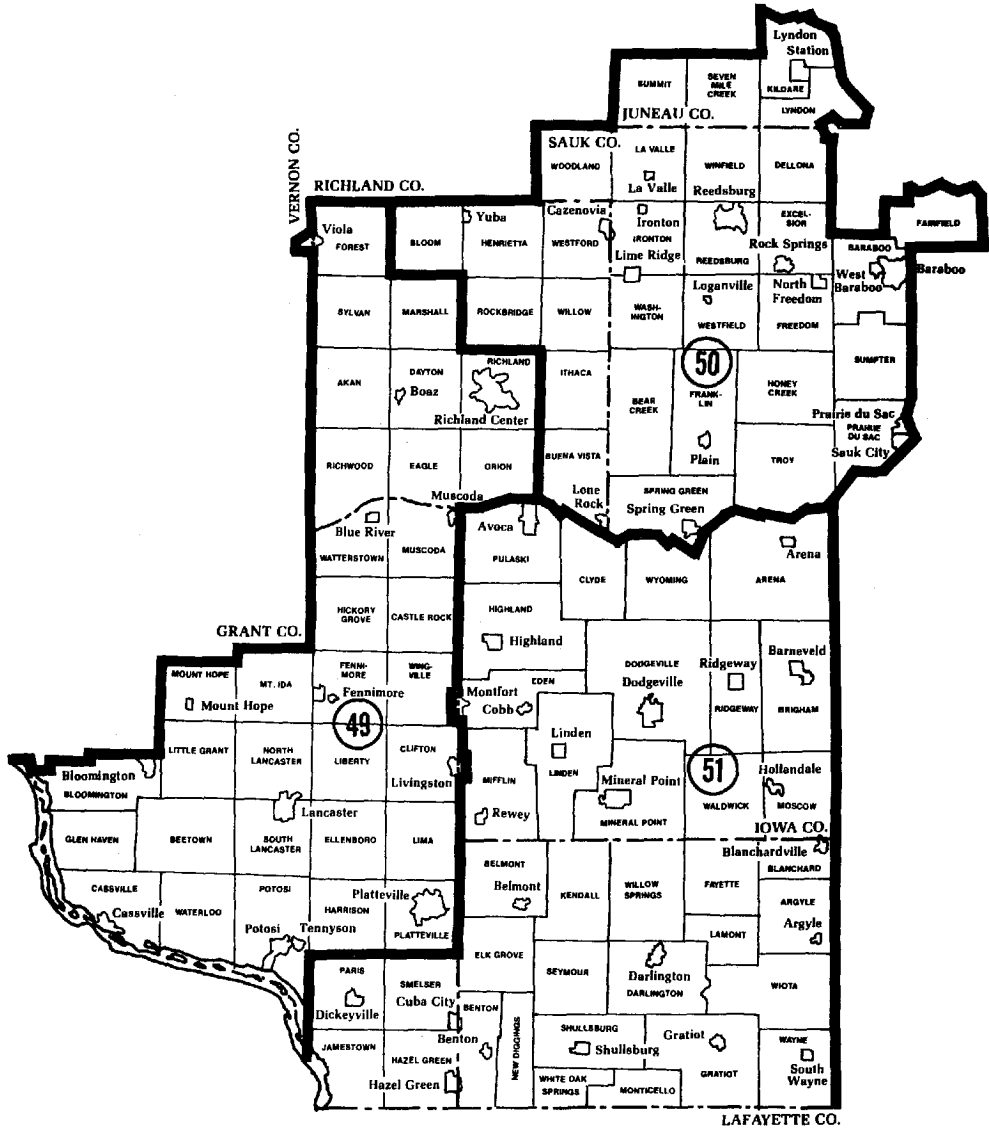


Madison
Wards 1, 2, 4,
5, 8-13, 20.

See MADISON Area map on page 665

46th, 47th and 48th ASSEMBLY Districts

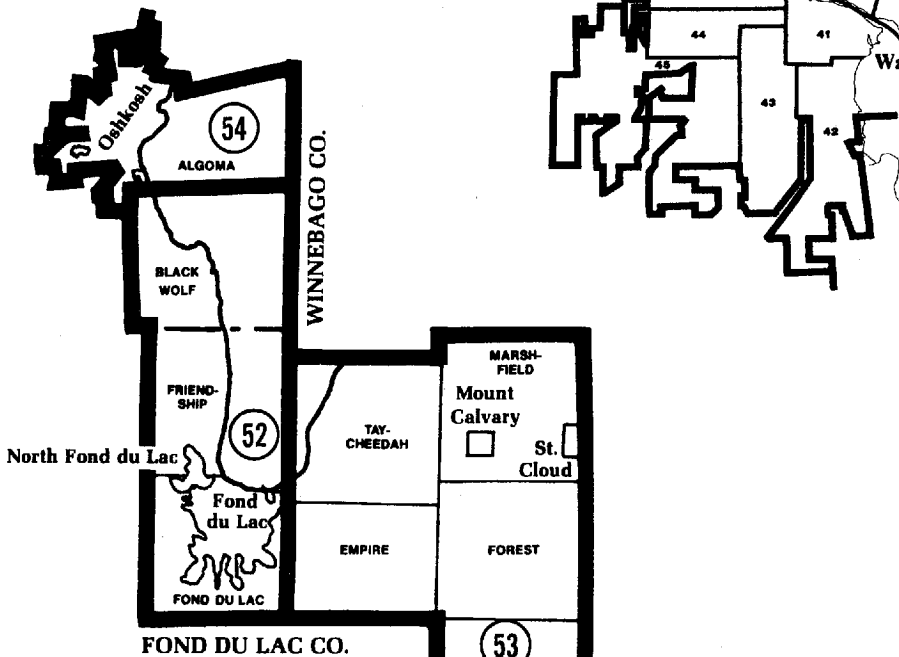
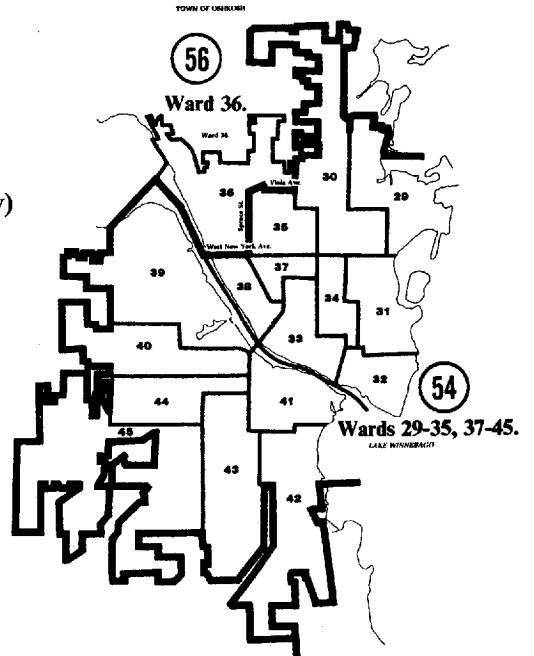
17th SENATE District



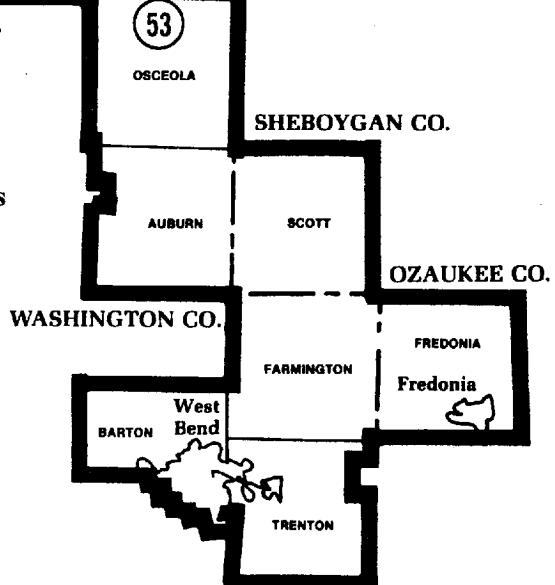
49th, 50th and 51st ASSEMBLY Districts

18th SENATE District

Detail Map:
Oshkosh (City)

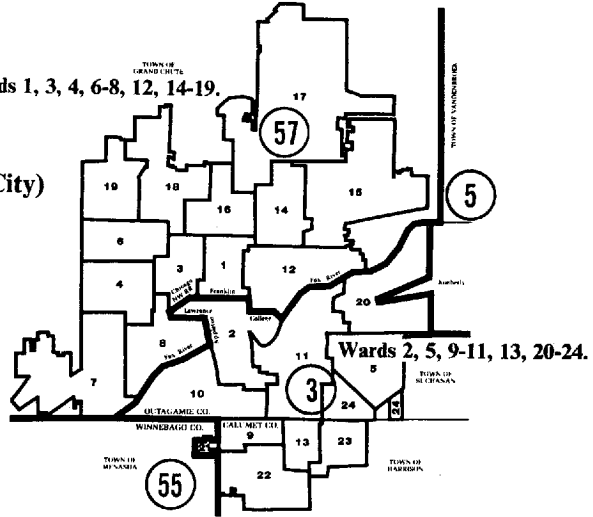


52nd, 53rd and 54th
ASSEMBLY Districts



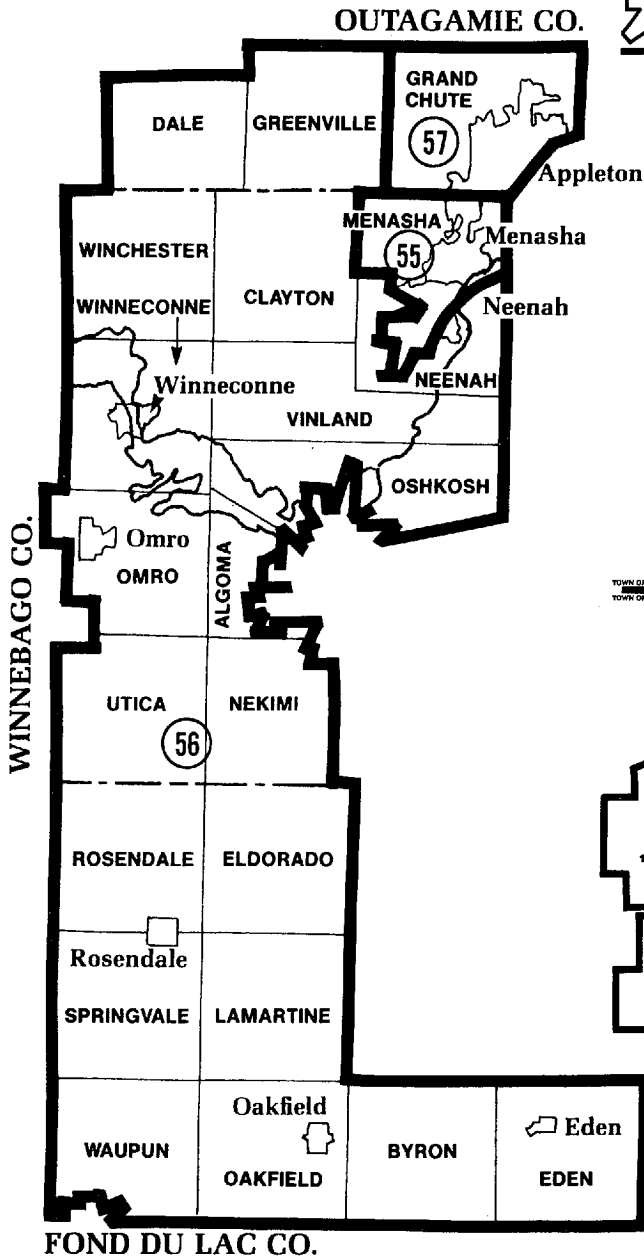
Wards 1, 3, 4, 6-8, 12, 14-19.

Detail Map: Appleton (City)

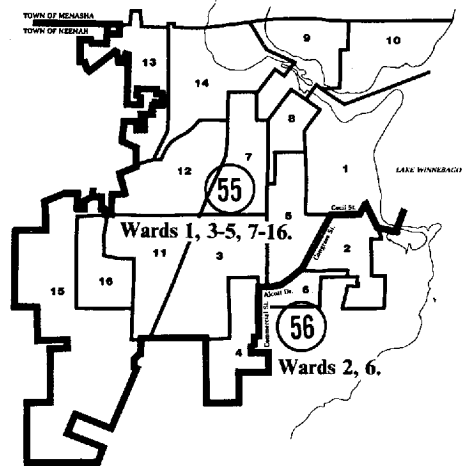


19th SENATE District

55th, 56th and 57th
 ASSEMBLY Districts



Detail Map: Neenah (City)



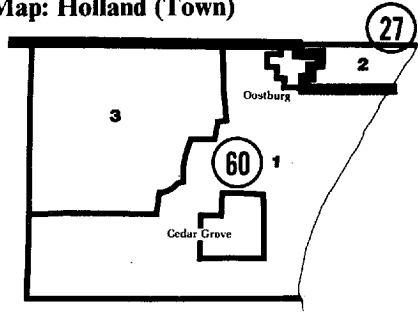
Wards 1, 3-5, 7-16.

Wards 2, 6.

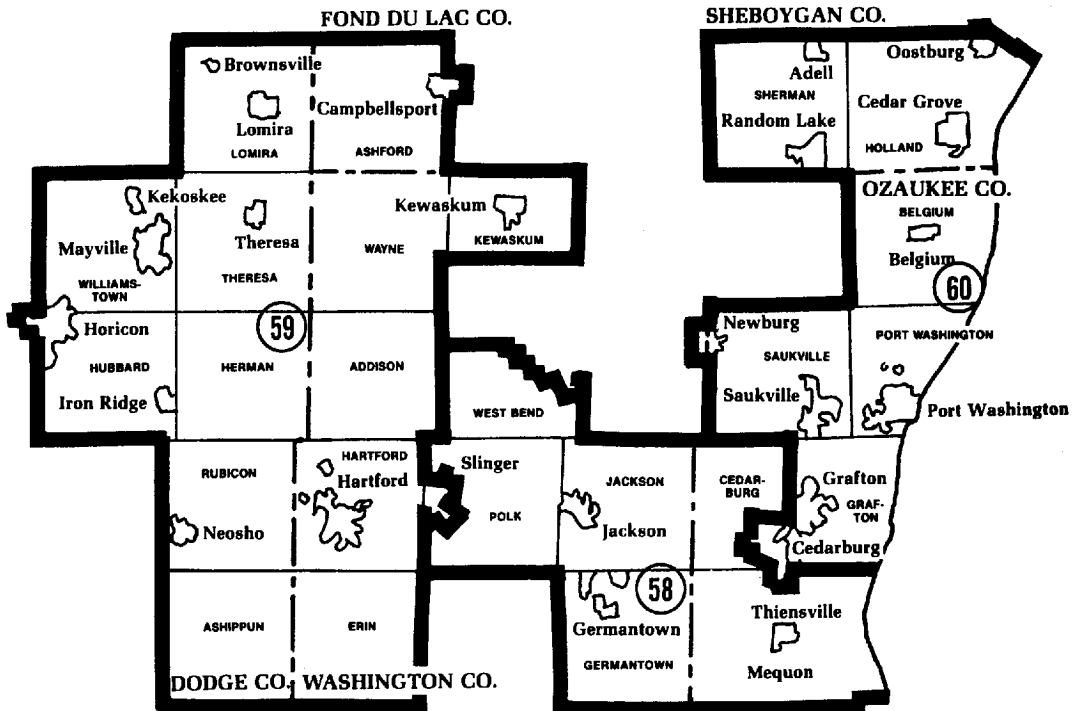
FOND DU LAC CO.

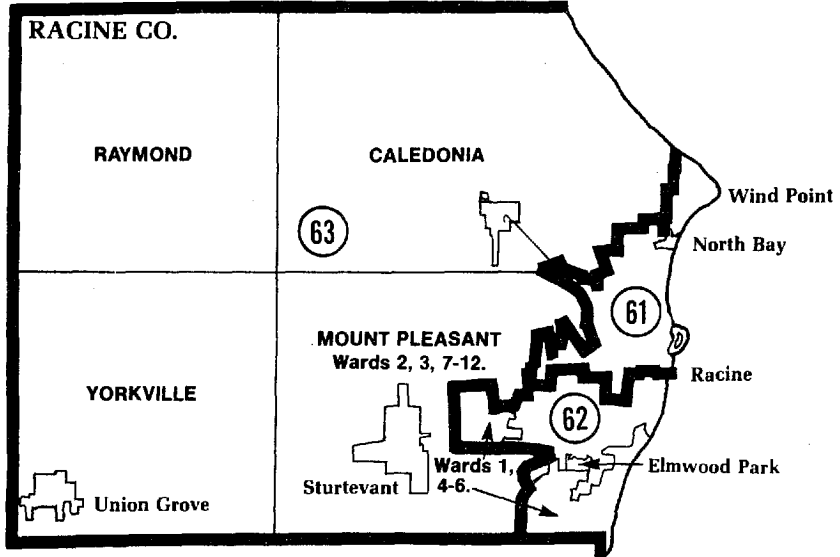
20th SENATE District

Detail Map: Holland (Town)

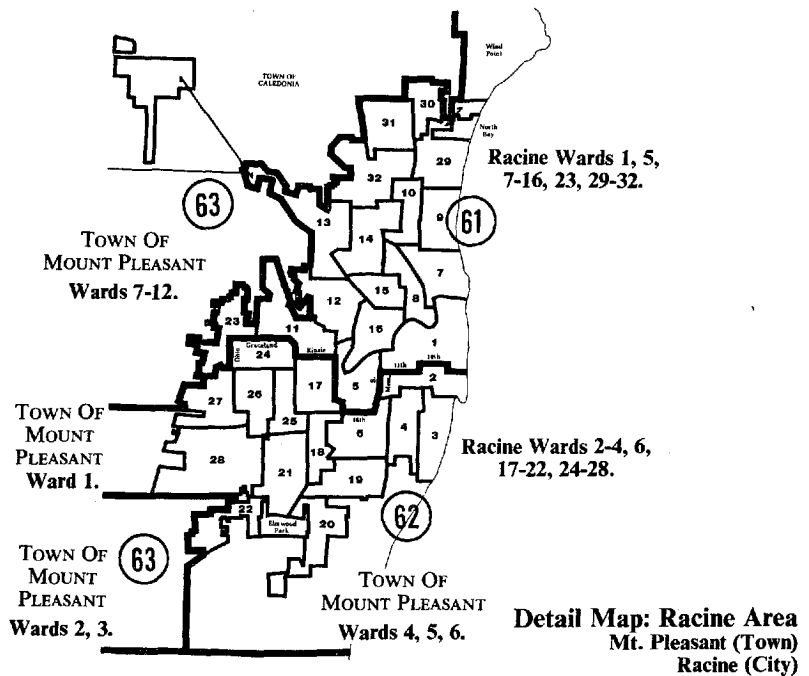


58th, 59th and 60th ASSEMBLY Districts



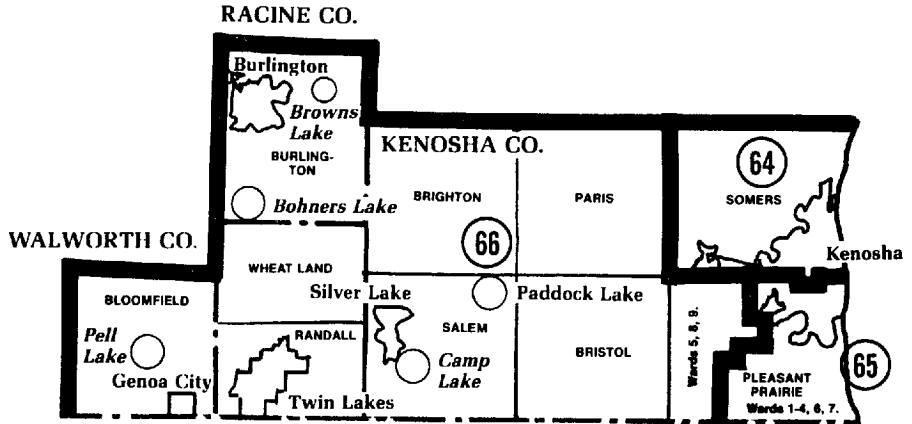


61st, 62nd and 63rd ASSEMBLY Districts

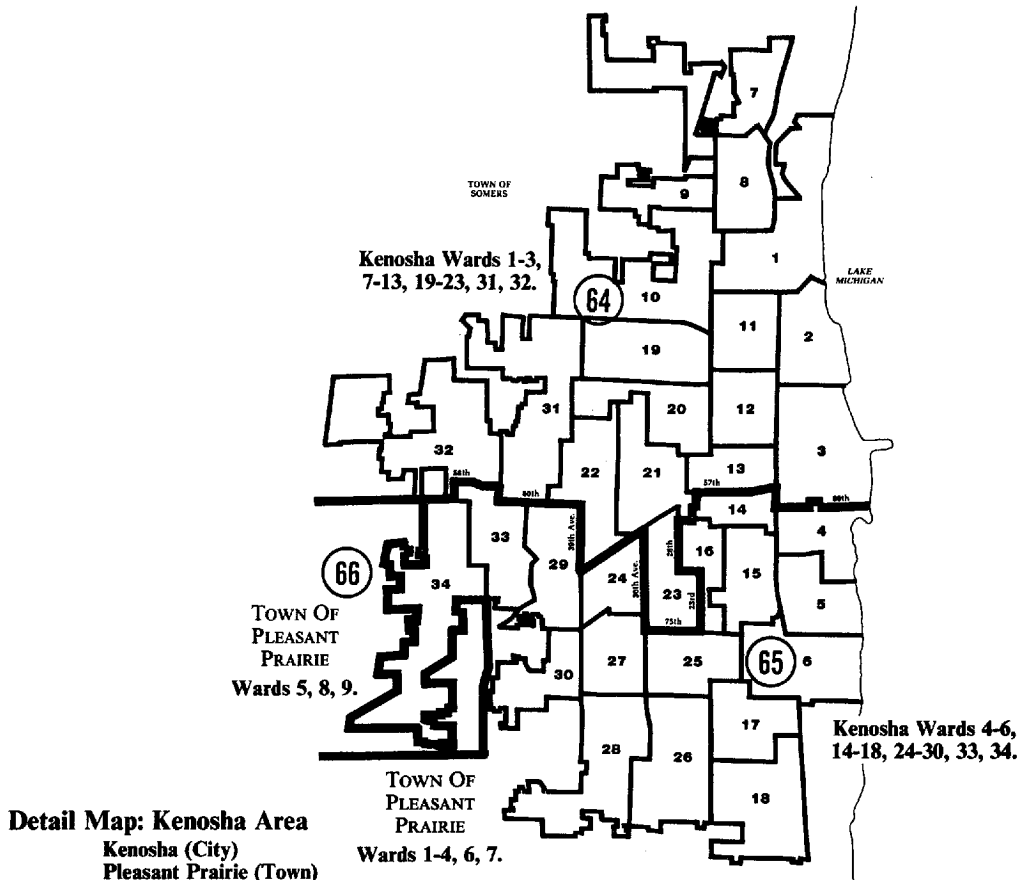


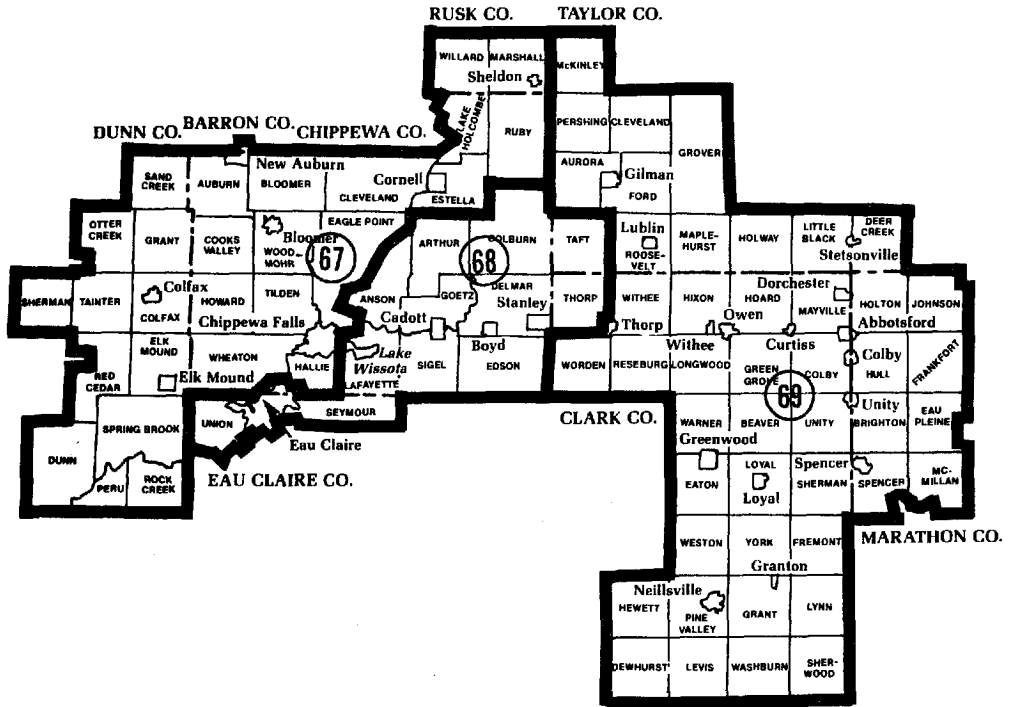
Detail Map: Racine Area
Mt. Pleasant (Town)
Racine (City)

22nd SENATE District

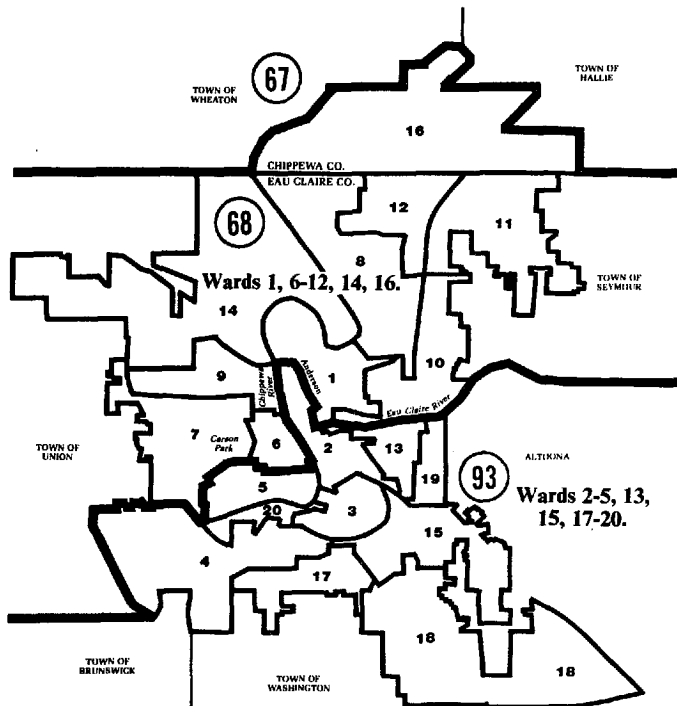


64th, 65th and 66th ASSEMBLY Districts





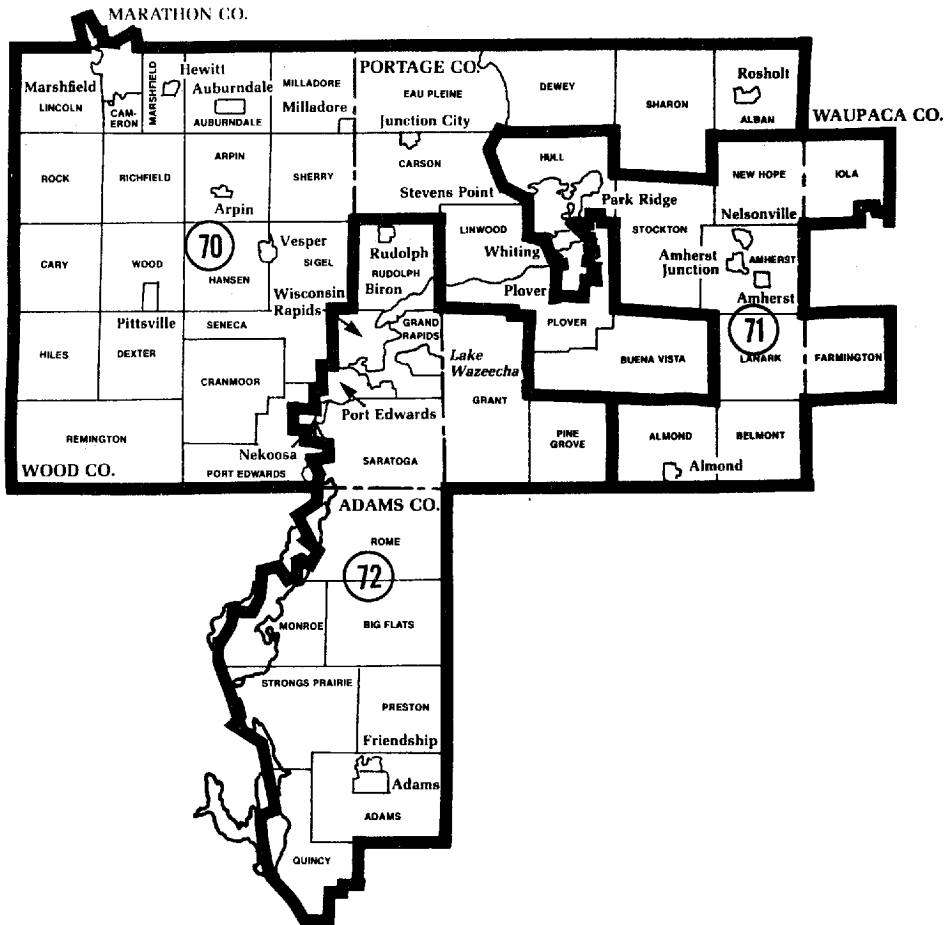
67th, 68th and 69th ASSEMBLY Districts



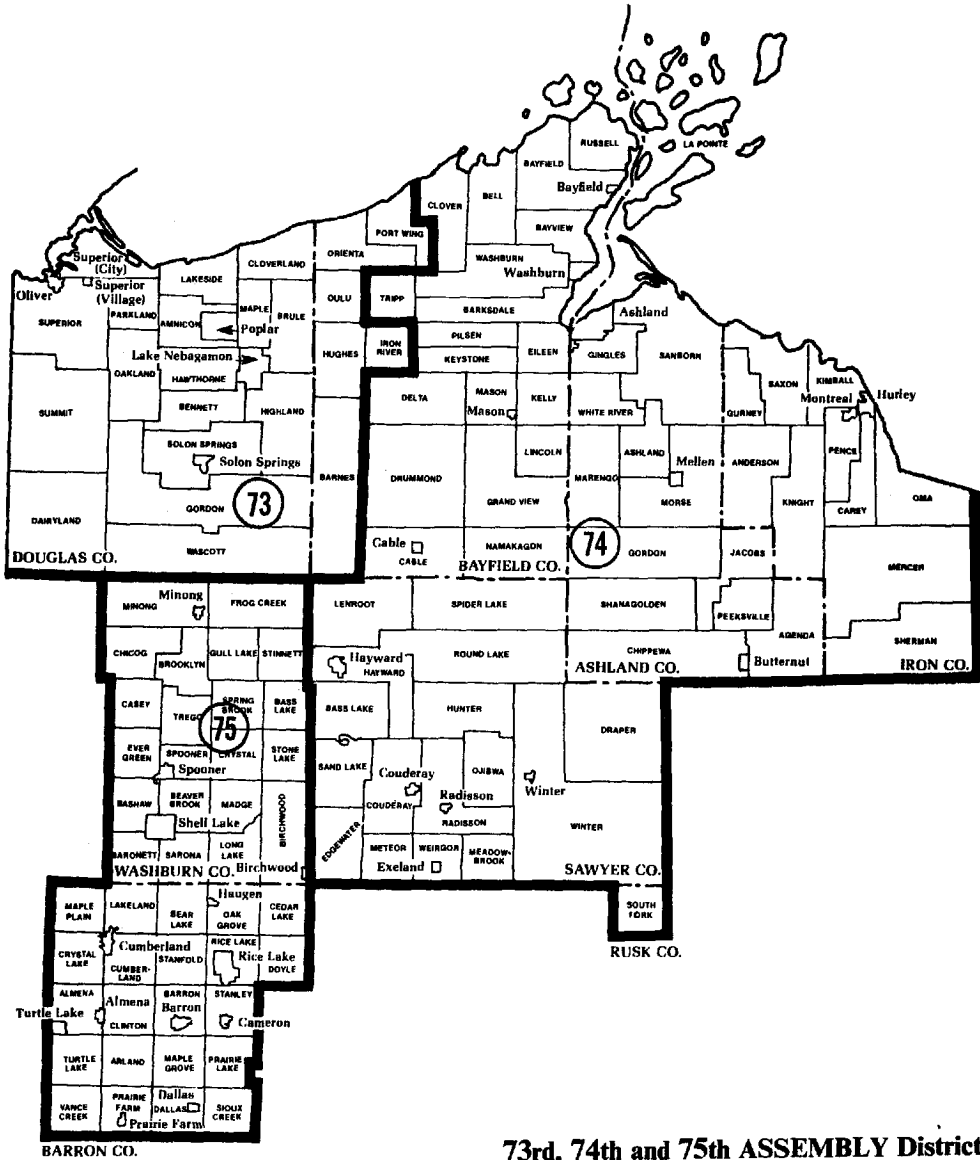
Detail Map: Eau Claire (City)

24th SENATE District

70th, 71st and 72nd ASSEMBLY Districts

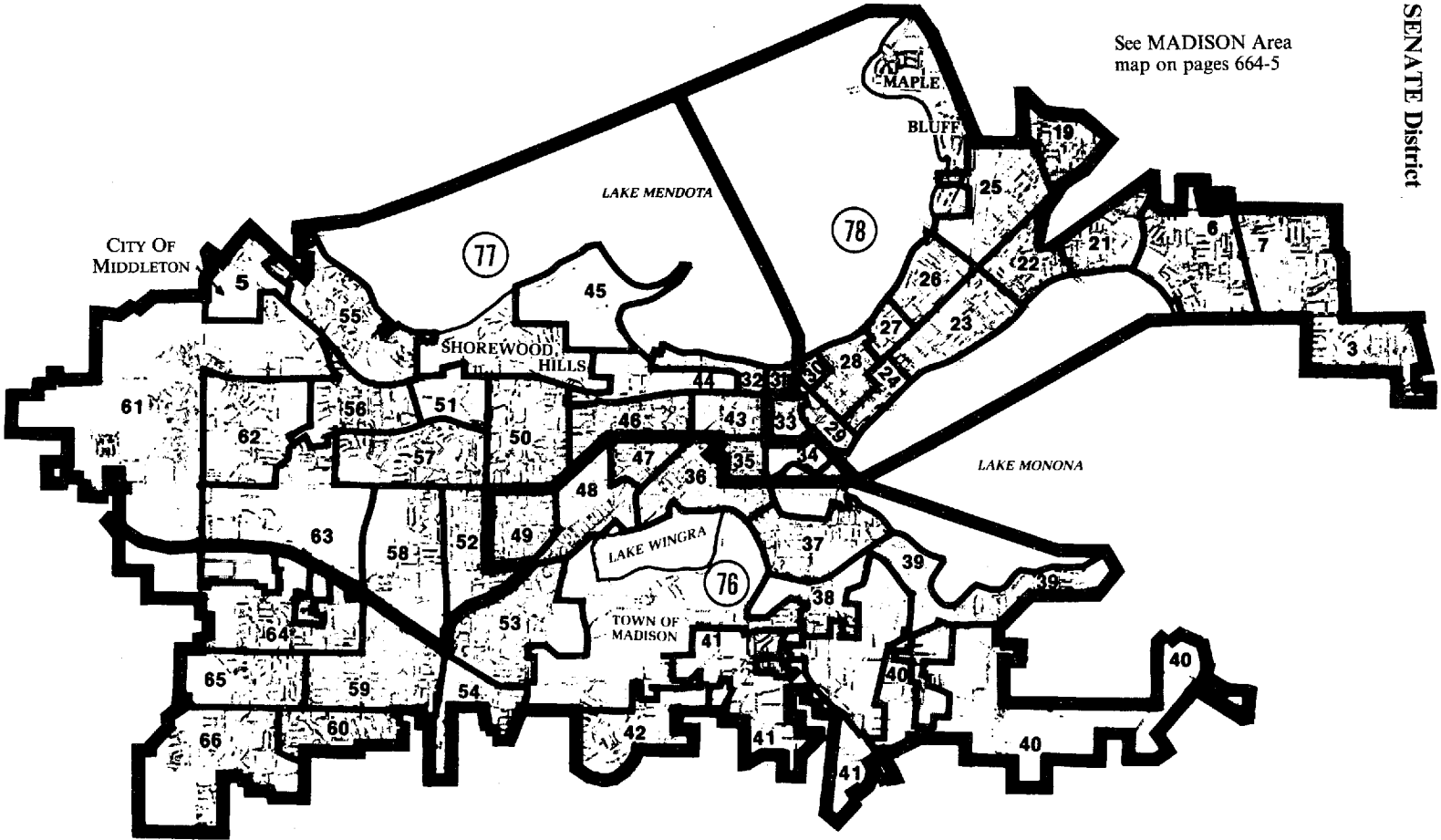


25th SENATE District

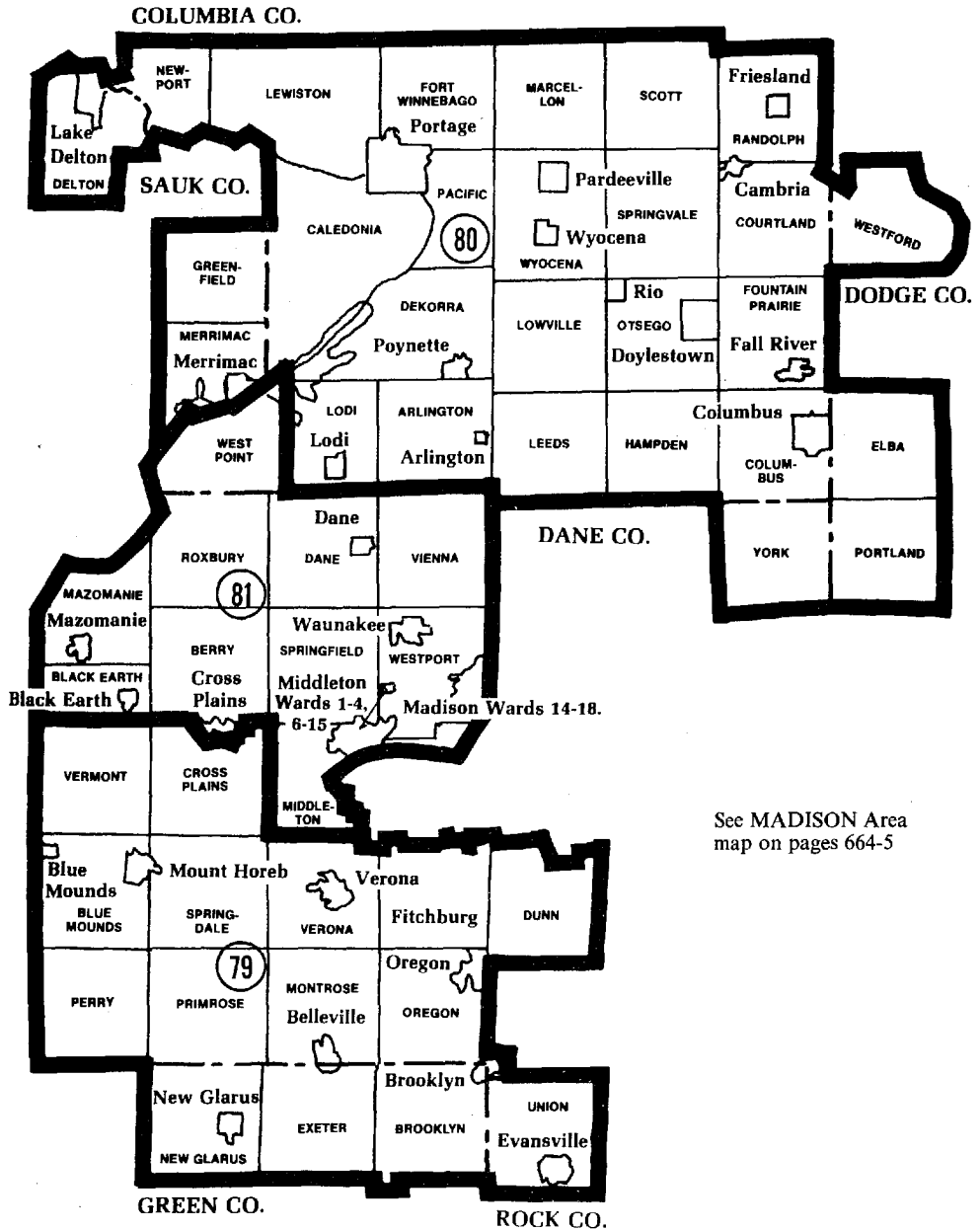


73rd, 74th and 75th ASSEMBLY Districts

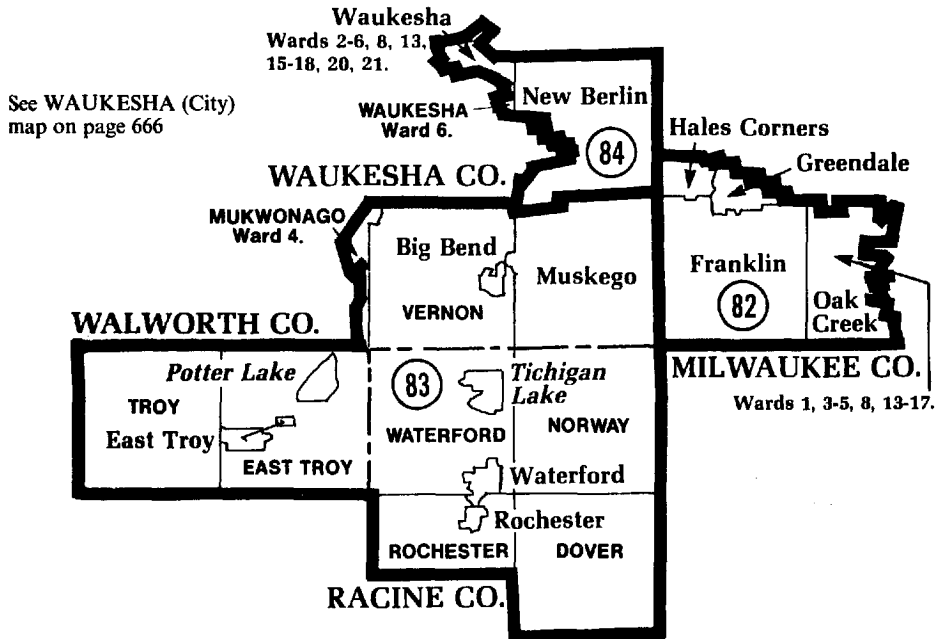
See MADISON Area
map on pages 664-5



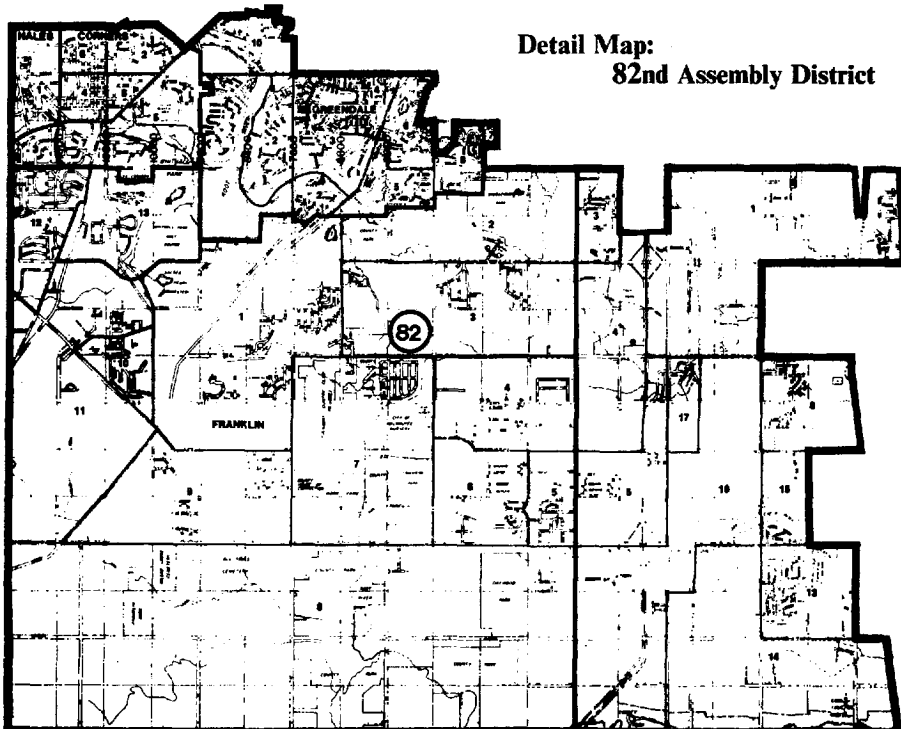
27th SENATE District

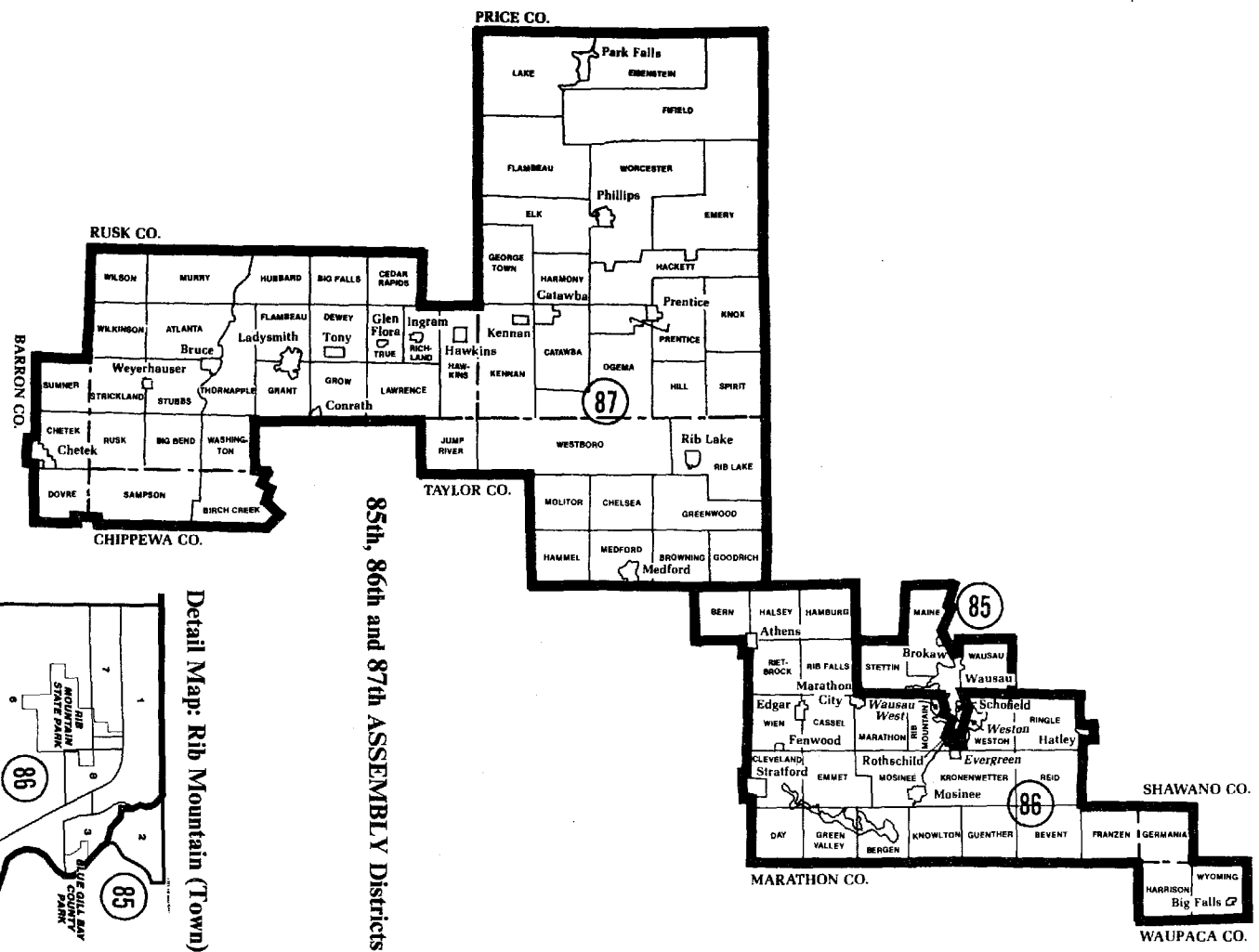


28th SENATE District



82nd, 83rd and 84th ASSEMBLY Districts

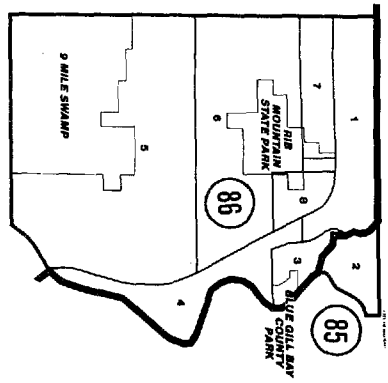


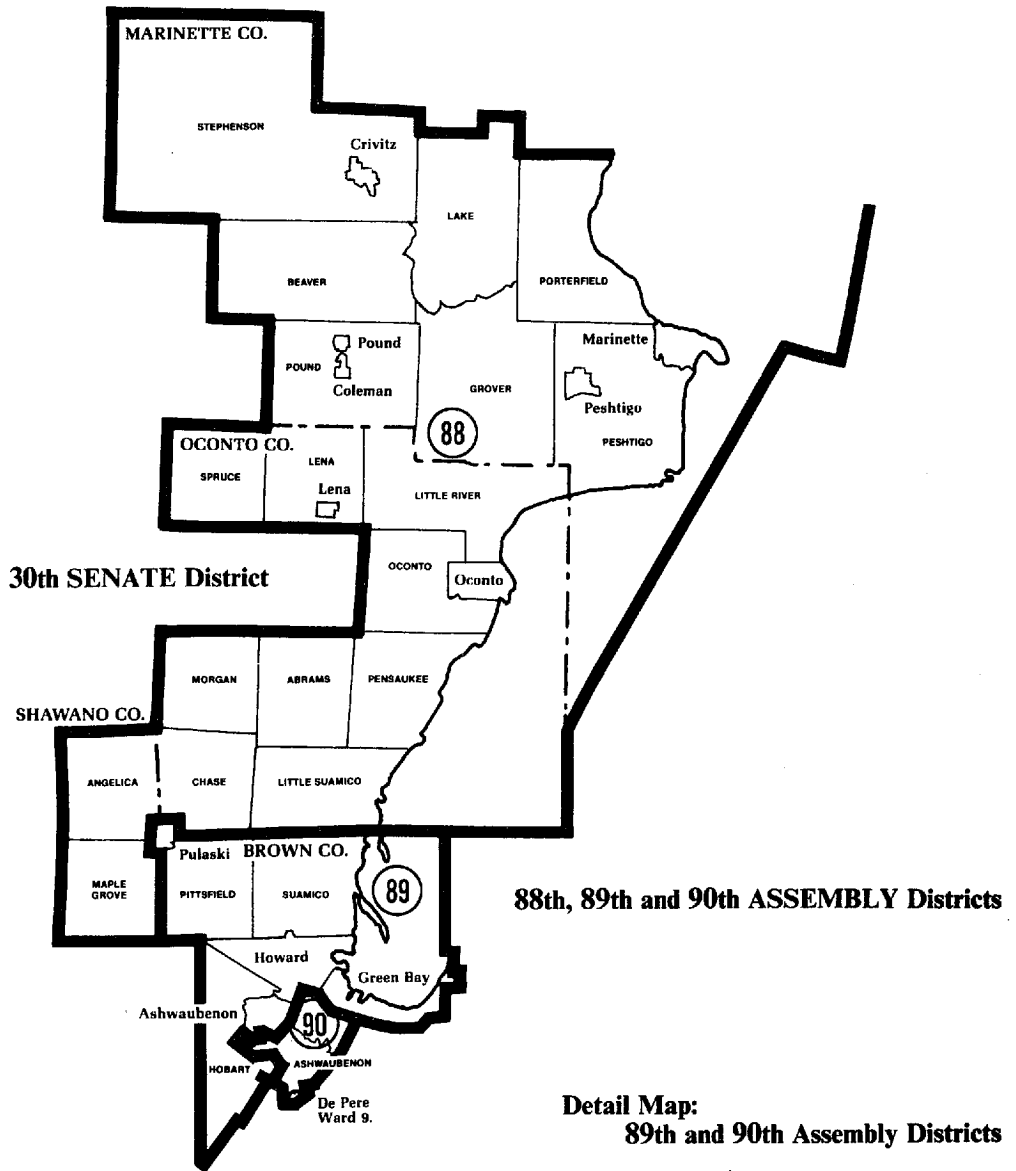


Appendix—WISACT 29
 29th SENATE District

Detail Map: Rib Mountain (Town)

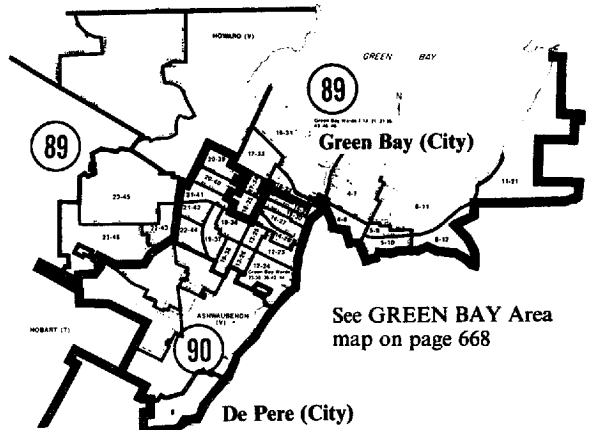
85th, 86th and 87th ASSEMBLY Districts



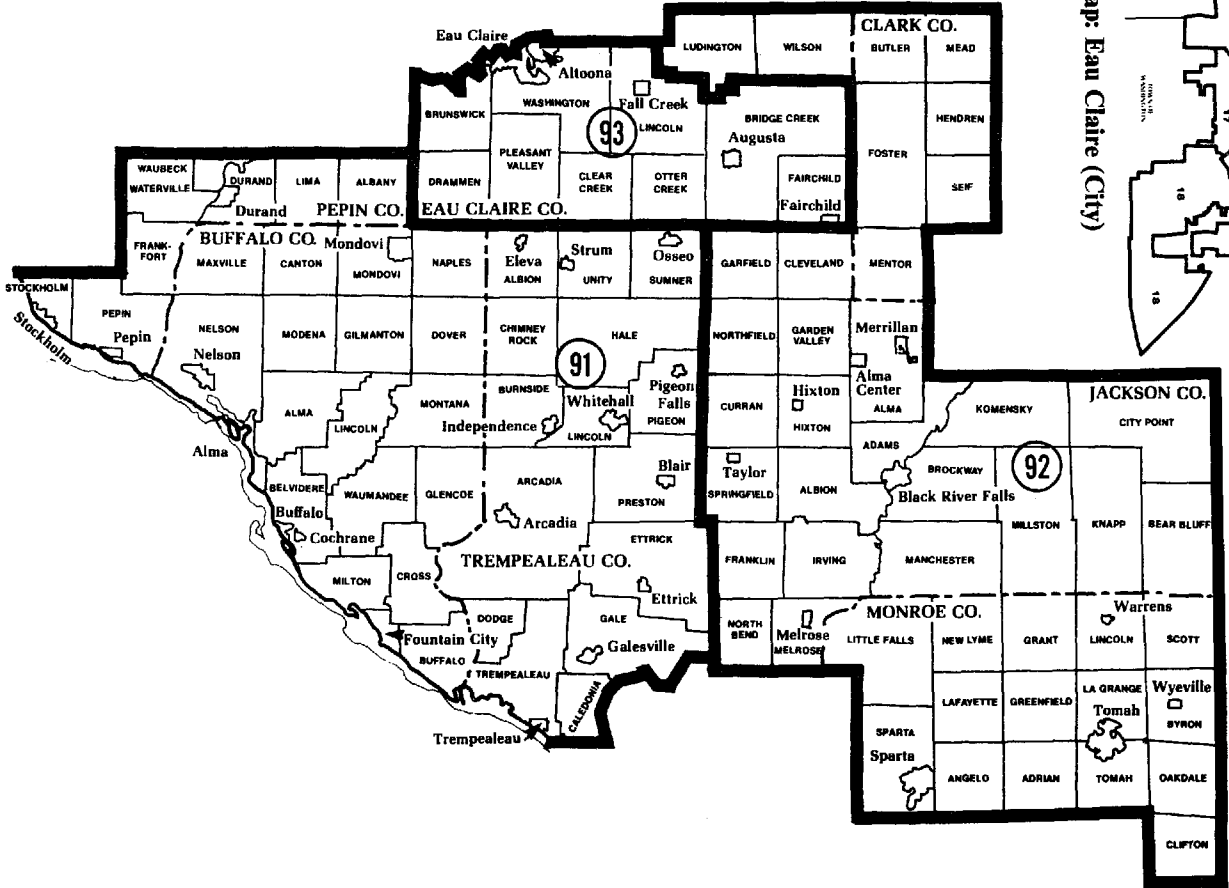


AD-89: Green Bay Wards 7-12,
21, 31-35, 43, 45, 46.

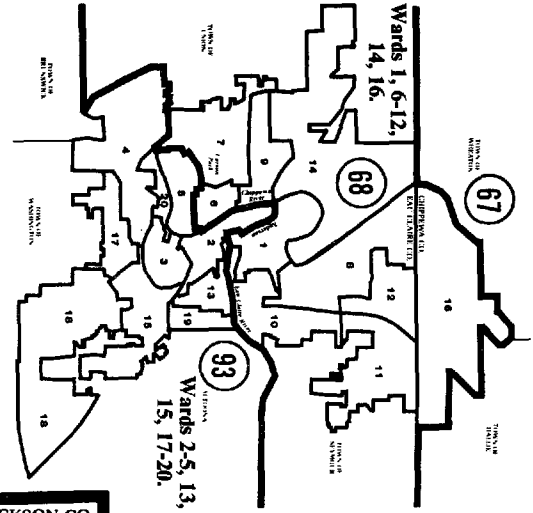
AD-90: De Pere Ward 9;
Green Bay Wards 23-30,
36-42, 44.



See GREEN BAY Area
map on page 668

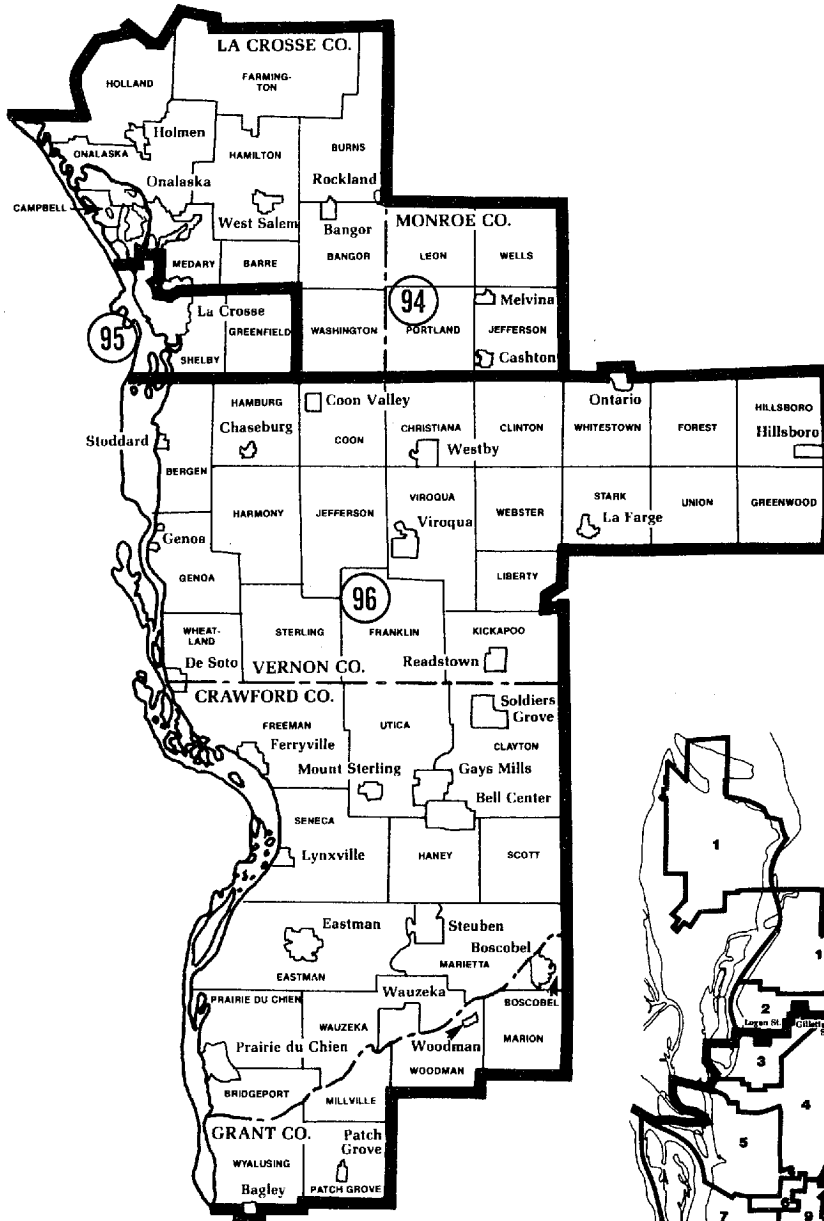


Detail Map: Eau Claire (City)

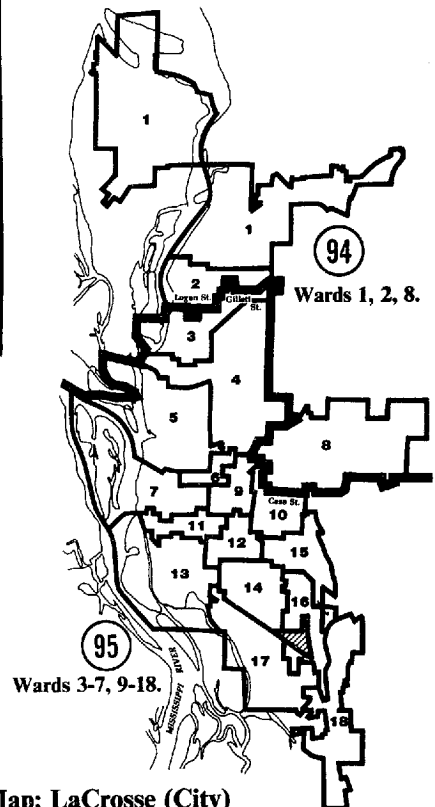


91st, 92nd and 93rd ASSEMBLY DISTRICTS

32nd SENATE District



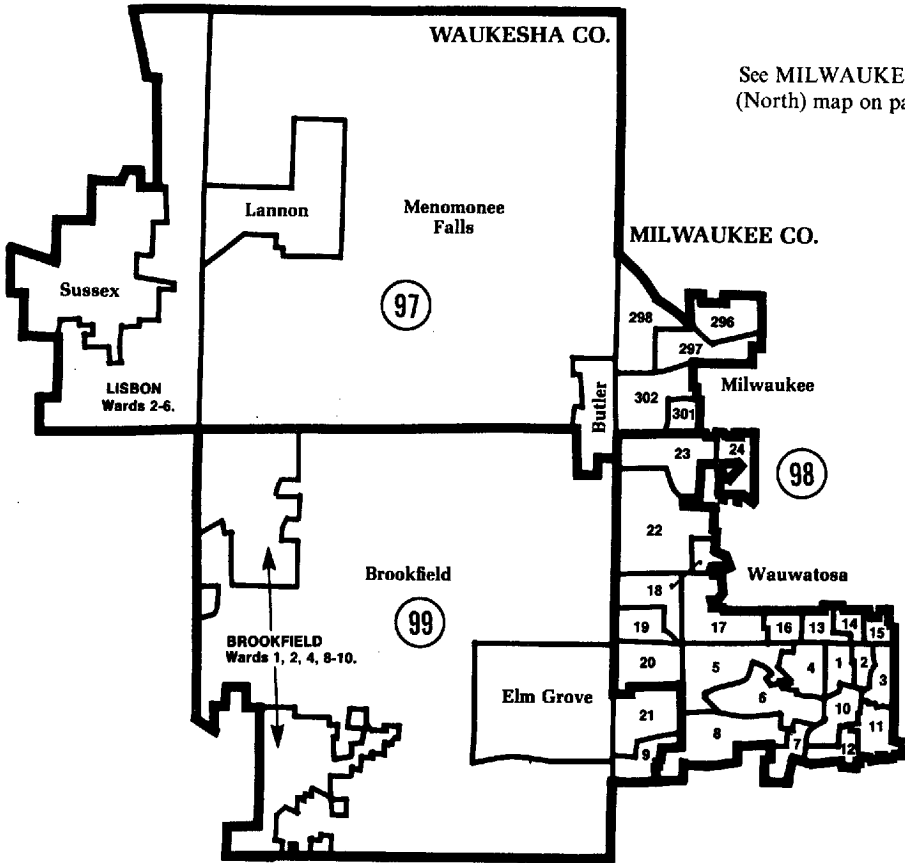
94th, 95th and 96th ASSEMBLY Districts



Detail Map: LaCrosse (City)

33rd SENATE District

See MILWAUKEE County
(North) map on page 662



See WAUKESHA (County) map on page 666

97th, 98th and 99th ASSEMBLY Districts