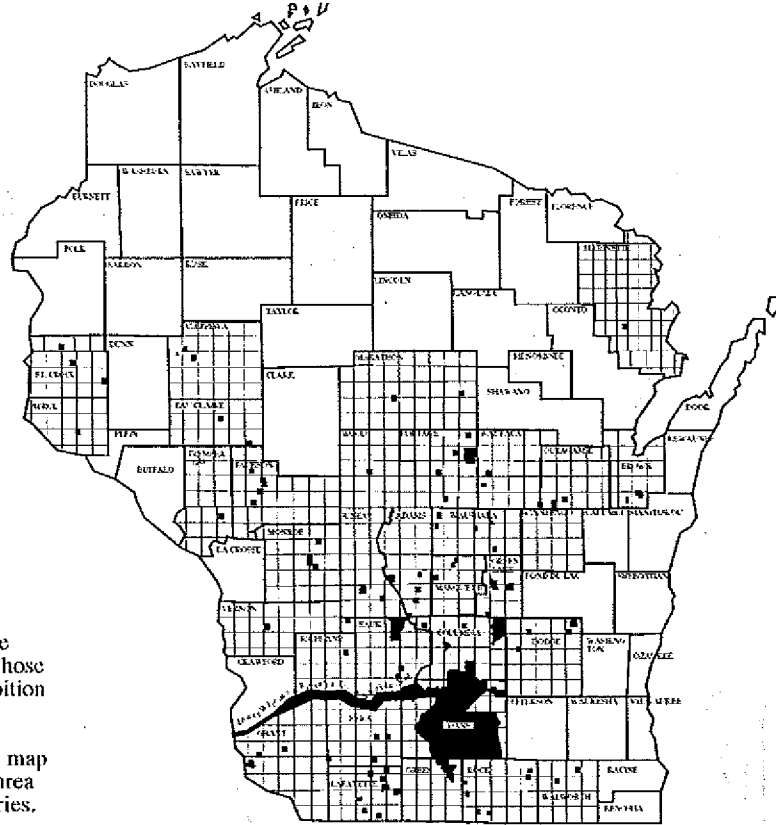


Chapter ATCP 30

APPENDIX A

ATRAZINE PROHIBITION AREAS



Township and Range lines are shown for those counties with prohibition areas.

Refer to the detailed map of each prohibition area for its exact boundaries.

Guide to PA numbers

PA 95-01-01

- Consecutive prohibition area number for that county for the year it was adopted or modified.
- County number - see table.
- The growing season for which the prohibition area was adopted or modified.

In the above example, the prohibition area was created or modified for the 1995 growing season, is in Adams County, and is the first prohibition area in Adams County adopted or modified for that year.

Adams	01	Jackson	27	Richland	53
Ashland	02	Jefferson	28	Rock	54
Barron	03	Juneau	29	Rusk	55
Bayfield	04	Kenosha	30	St. Croix	56
Brown	05	Kewaunee	31	Sauk	57
Buffalo	06	La Crosse	32	Sawyer	58
Burnett	07	Lafayette	33	Shawano	59
Calumet	08	Langlade	34	Sheboygan	60
Chippewa	09	Lincoln	35	Taylor	61
Clark	10	Manitowoc	36	Trempealeau	62
Columbia	11	Marathon	37	Vernon	63
Crawford	12	Marquette	38	Vilas	64
Dane	13	Marquette	39	Walworth	65
Dodge	14	Menominee	40	Washburn	66
Door	15	Milwaukee	41	Washington	67
Douglas	16	Monroe	42	Waukesha	68
Dunn	17	Oconto	43	Waupaca	69
Eau Claire	18	Oncida	44	Waushara	70
Florence	19	Outagamie	45	Winnebago	71
Fond du Lac	20	Ozaukee	46	Wood	72
Forest	21	Pepin	47		
Grant	22	Pierce	48		
Green	23	Polk	49		
Green Lake	24	Portage	50		
Iowa	25	Priest	51		
Iron	26	Racine	52		

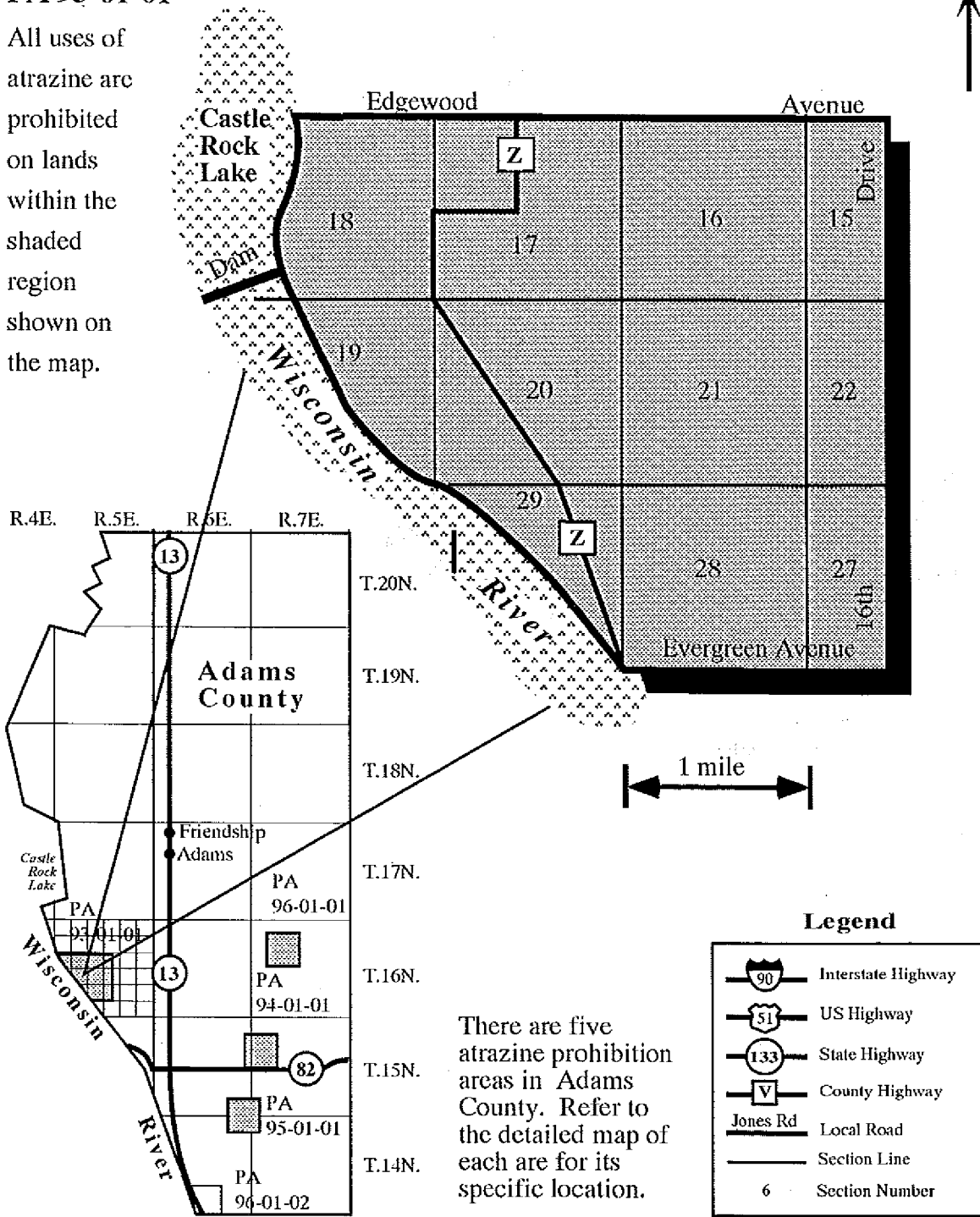
Adams County

Town of Quincy

T. 16 N. R. 4-5 E.

PA 93-01-01

All uses of atrazine are prohibited on lands within the shaded region shown on the map.



There are five atrazine prohibition areas in Adams County. Refer to the detailed map of each are for its specific location.

Legend

- Interstate Highway
- US Highway
- State Highway
- County Highway
- Local Road
- Section Line
- Section Number

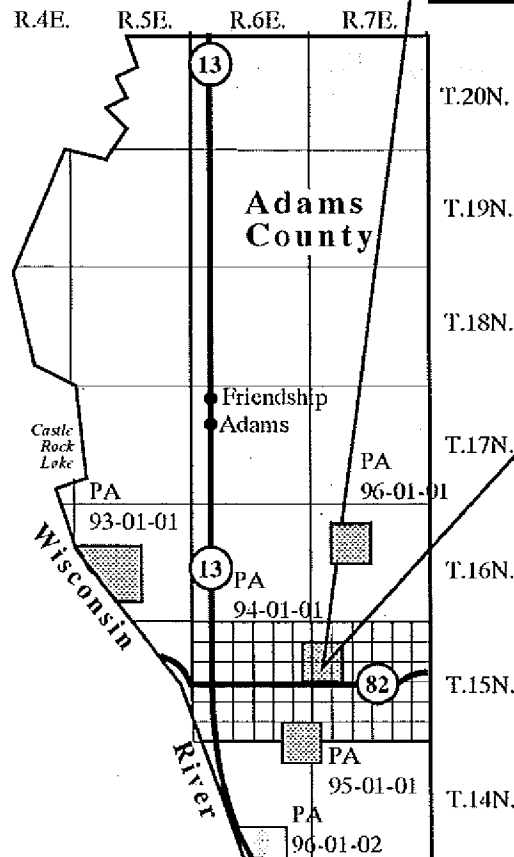
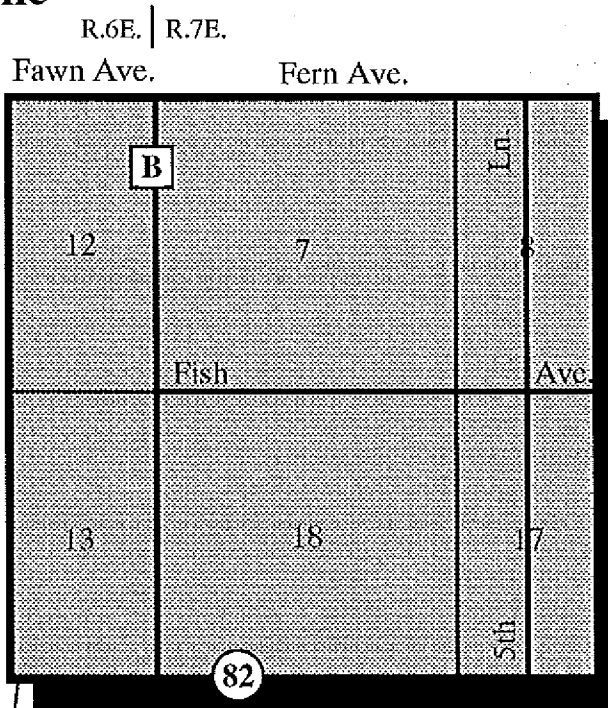
Adams County Towns of Springville & Jackson

T. 15 N. R. 6-7 E.

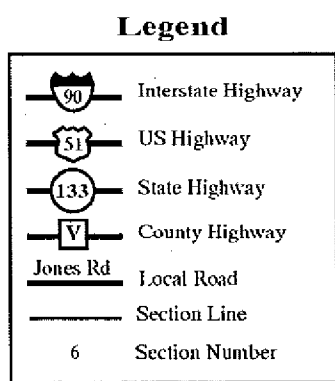
PA 94-01-01

All uses of atrazine are prohibited on lands within the shaded region shown on the map.

It includes all of sections 7&18 and the West 1/2 of sections 8&17 in T.15N.R.7E. and the East 1/2 of sections 12& 13 in T.15N.R.6E.



There are five atrazine prohibition areas in Adams County. Refer to the detailed map of each area for its specific location.



Adams County

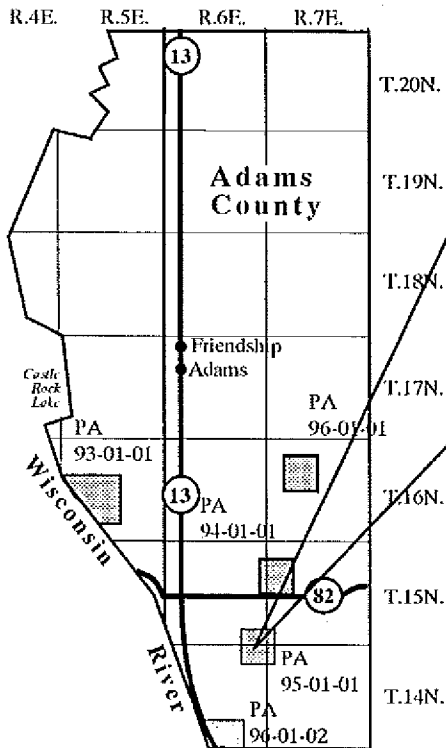
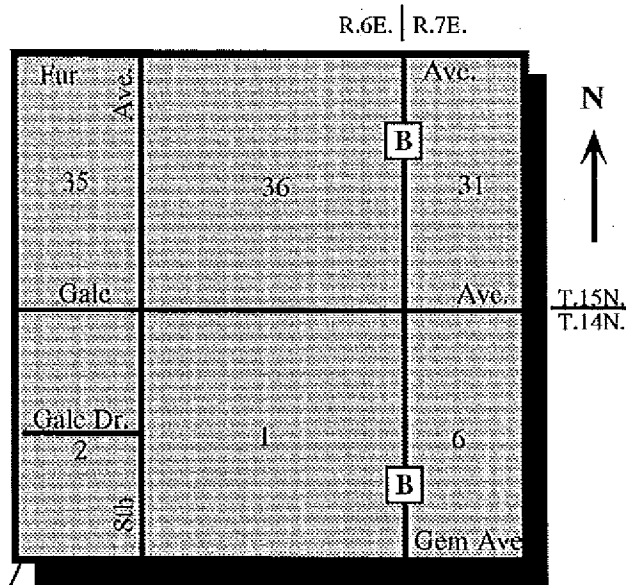
Towns of Dell Prairie, New Haven, Jackson and Springville

T. 14 N. R. 6-7 E. and T. 15 N. R. 6-7 E.

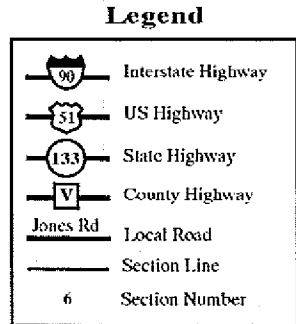
PA 95-01-01

All uses of atrazine are prohibited on lands within the shaded region shown on the map.

It includes all of section 1 and the E 1/2 of section 2 or T.14N.R.6E; the W 1/2 of section 6, T.14N.R.7E.; the E 1/2 of section 35 and all of section 36, T.15N.R.6E.; and the W 1/2 of section 31, T.15N.R.7E.



There are five atrazine prohibition areas in Adams County. Refer to the detailed map of each area for its specific location.



Adams County

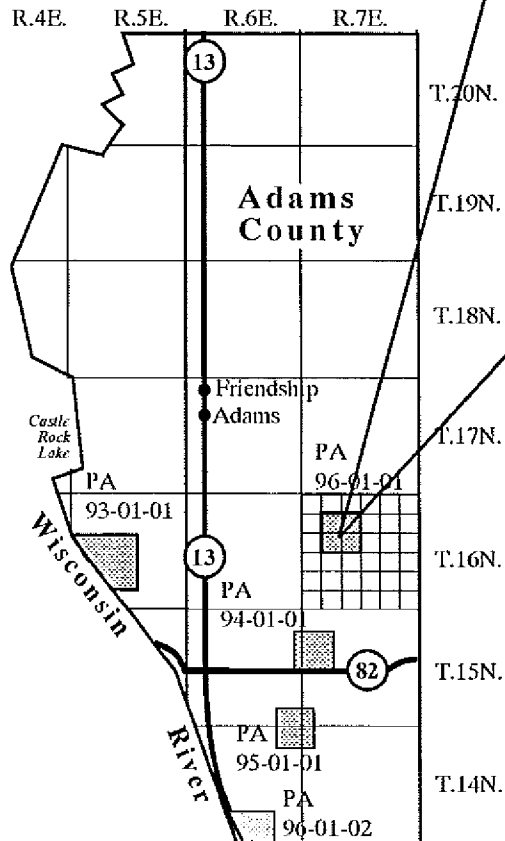
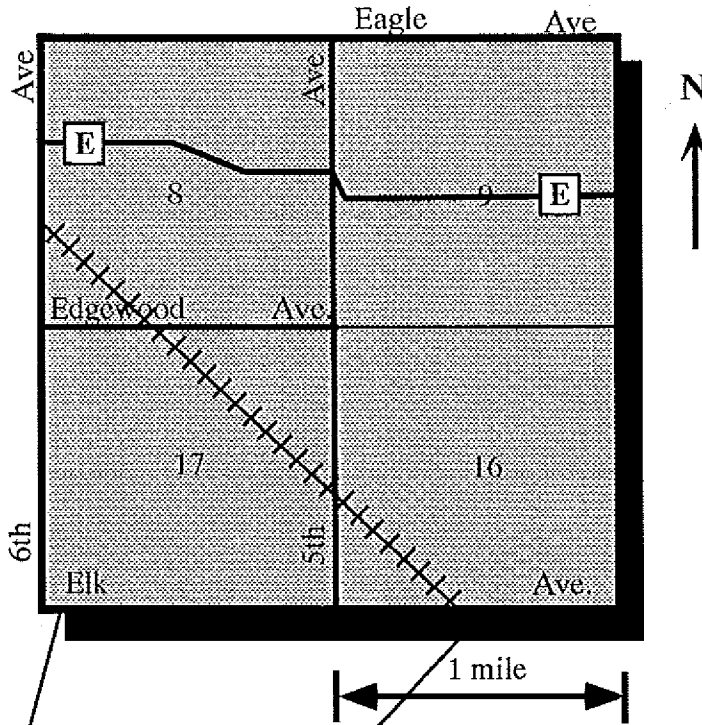
Town of New Chester

T. 16 N. R. 7 E.

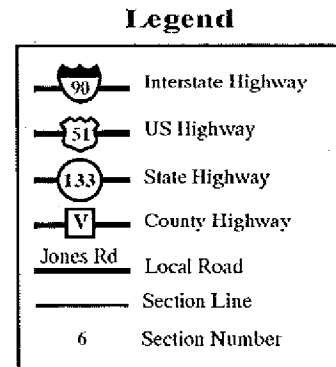
PA 96-01-01

All uses of atrazine are prohibited on lands within the shaded region shown on the map.

It includes:
all of sections 8, 9, 16 and 17 in T.16N.R.7E.

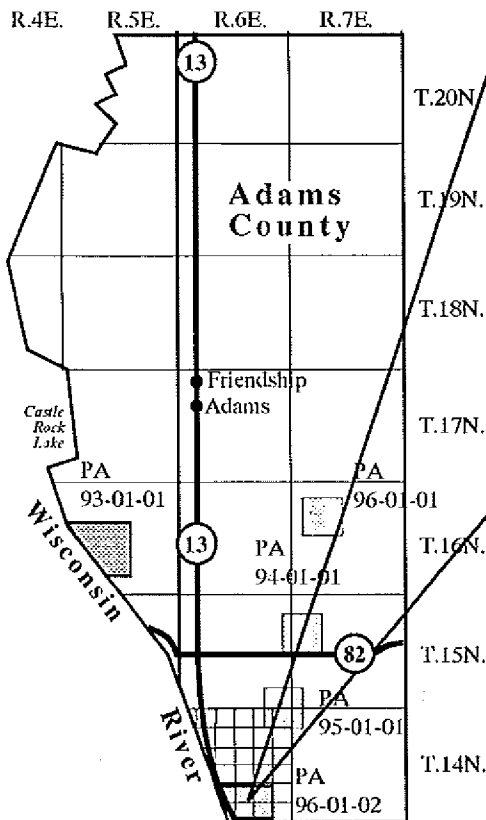
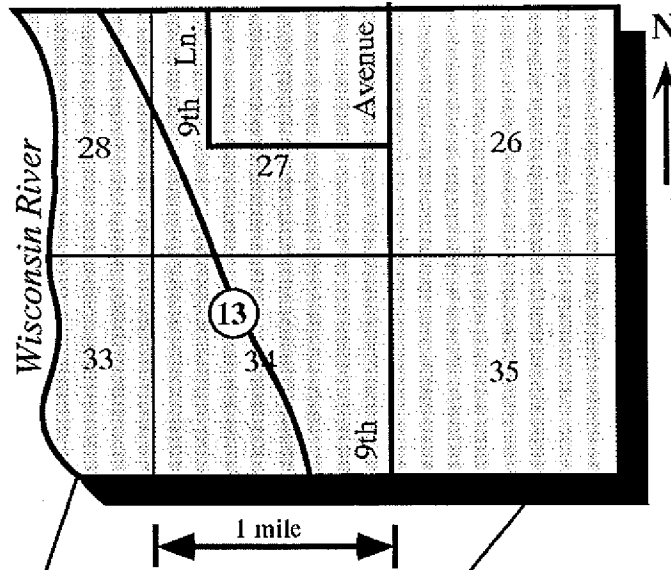


There are five atrazine prohibition areas in Adams County. Refer to the detailed map of each area for its specific location.

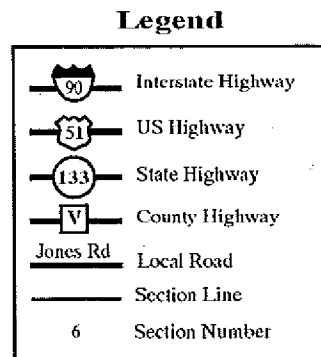


Adams County Town of Dell Prairie T. 14 N. R. 6E. PA 96-01-02

All uses of atrazine are prohibited on lands within the shaded region shown on the map.



There are five atrazine prohibition areas in Adams County. Refer to the detailed map of each area for its specific location.



Brown County

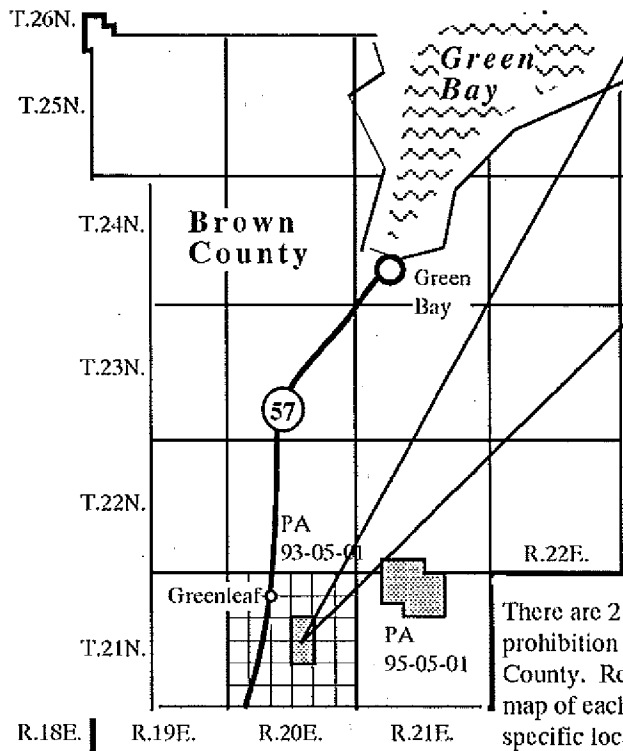

Town of Holland

T. 21 N. R. 20 E.

PA 93-05-01

All uses of atrazine are prohibited on lands within the shaded region shown on the map. It includes :

- all of section 15 of T. 21 N. R. 20 E.;
- all of section 22 of T. 21 N. R. 20 E.



There are 2 atrazine prohibition areas in Brown County. Refer to the detailed map of each area for its specific location.

Legend

- Interstate Highway
- US Highway
- State Highway
- County Highway
- Local Road
- Section Line
- Section Number

Brown County

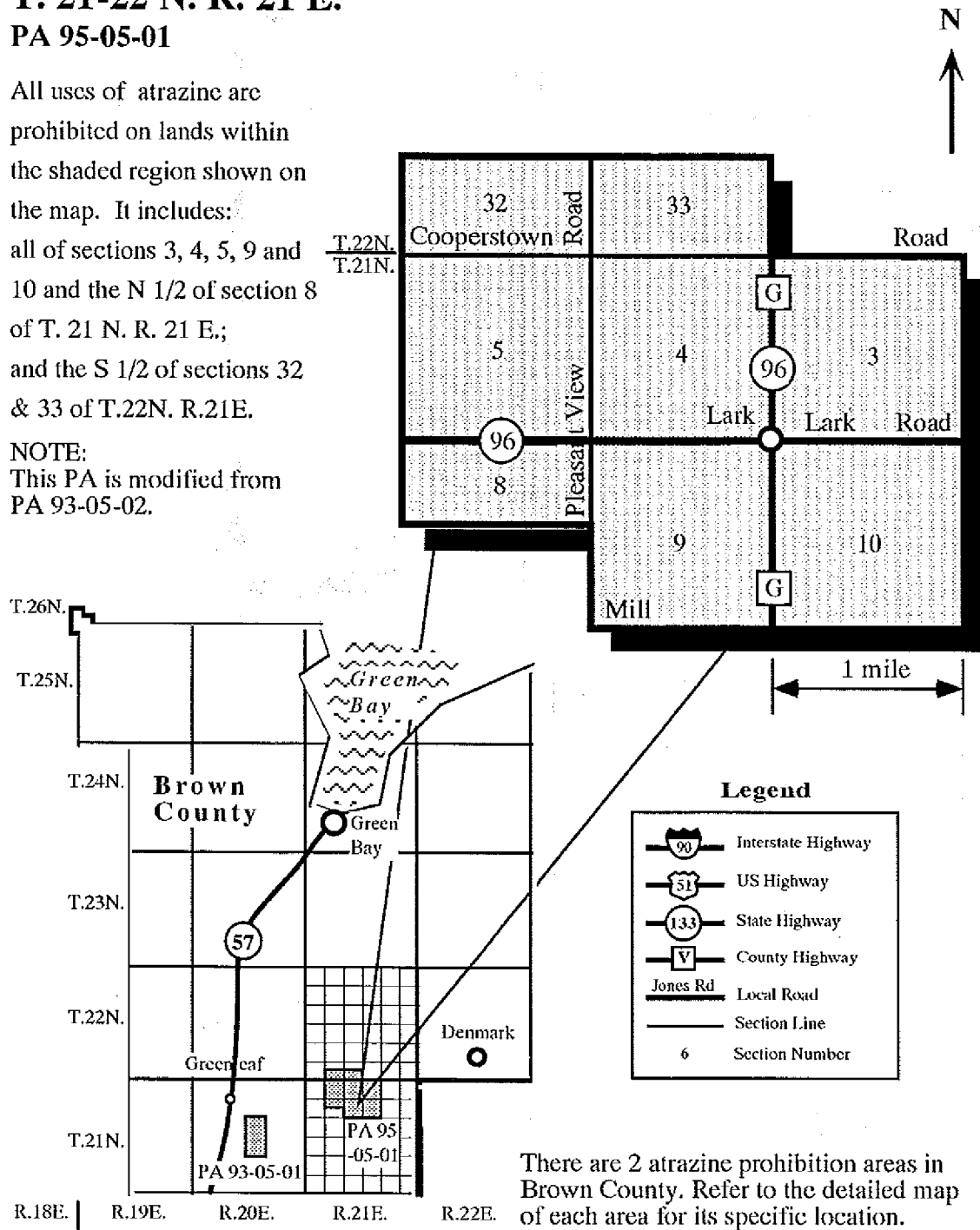
Towns of Morrison and Glenmore

T. 21-22 N. R. 21 E.

PA 95-05-01

All uses of atrazine are prohibited on lands within the shaded region shown on the map. It includes:
 all of sections 3, 4, 5, 9 and 10 and the N 1/2 of section 8 of T. 21 N. R. 21 E.;
 and the S 1/2 of sections 32 & 33 of T.22N. R.21E.

NOTE:
 This PA is modified from PA 93-05-02.



There are 2 atrazine prohibition areas in Brown County. Refer to the detailed map of each area for its specific location.

Chippewa County

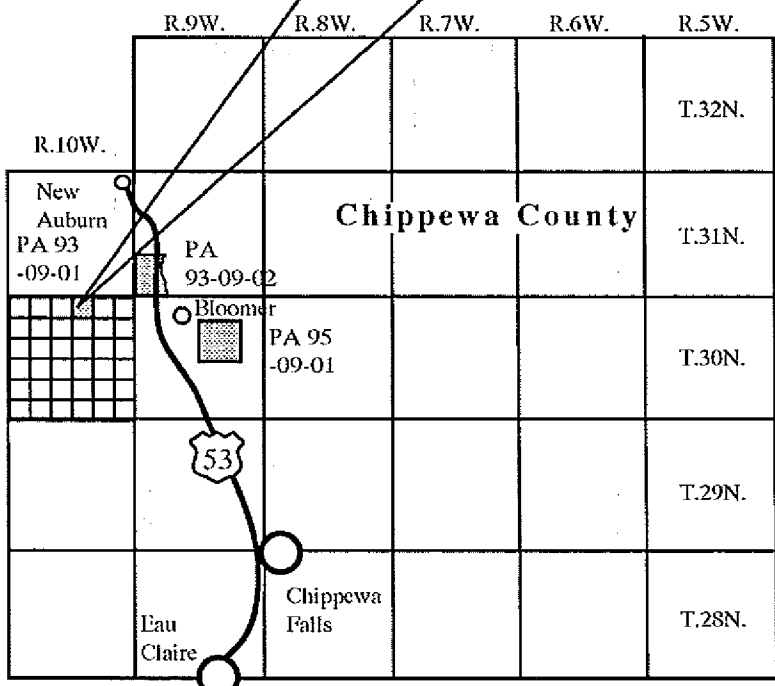

Towns of Auburn & Cooks Valley

T. 30 N. R. 10 W.

PA 93-09-01



All uses of atrazine are prohibited on land within the region shown on the map. It includes:
all of section 3 of T. 30 N. R. 10 W.



Legend

- Interstate Highway
- US Highway
- State Highway
- County Highway
- Local Road
- Section Line
- Section Number

There are 3 atrazine prohibition areas in Chippewa County. Refer to the detailed map of each area for its specific location.

Chippewa County

Town of Bloomer

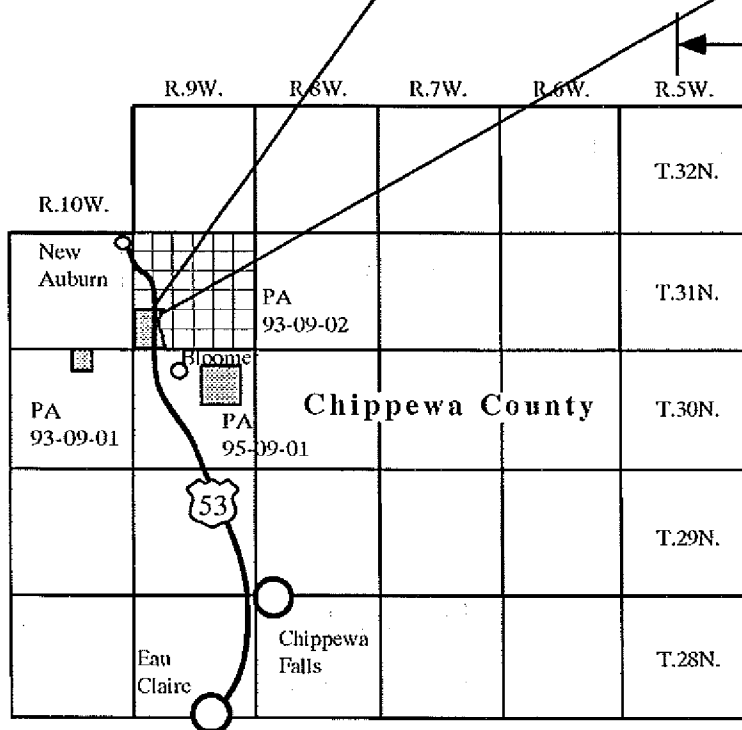
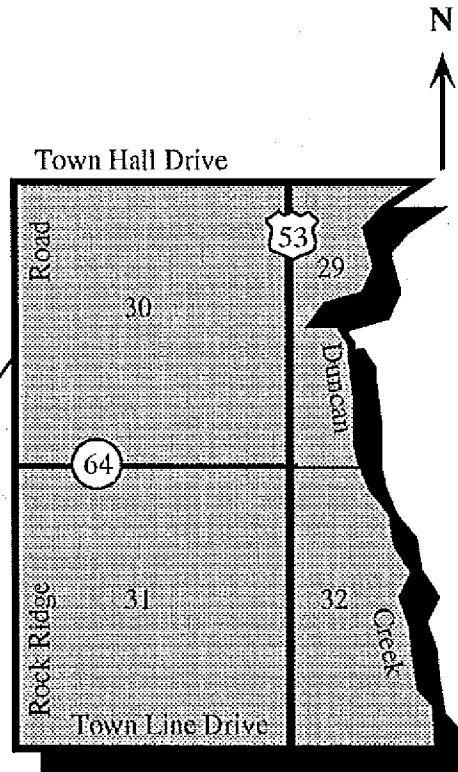
T. 31 N. R. 9 W.

PA 93-09-02

All uses of atrazine are prohibited on lands within the shaded region shown on the map.

It includes :

1. All of sections 30 and 31;
2. Those portions of sections 29 and 32 west of Duncan Creek.



Legend

- Interstate Highway
- US Highway
- State Highway
- County Highway
- Local Road
- Section Line
- Section Number

There are 3 atrazine prohibition areas in Chippewa County. Refer to the detailed map of each area for its specific location.

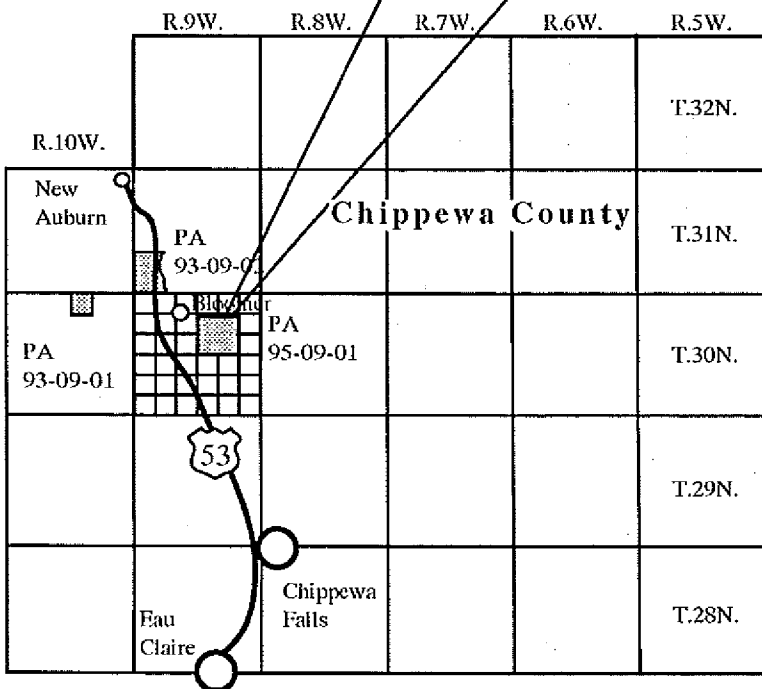
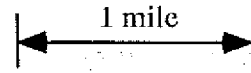
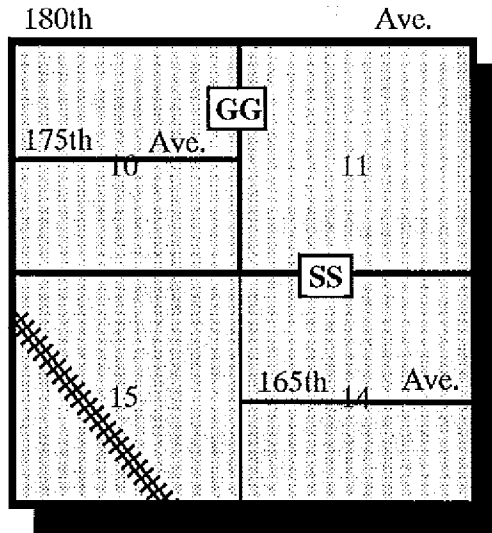
Chippewa County

Town of Woodmohr

T. 30 N. R. 9 W.

PA 95-09-01

All uses of atrazine are prohibited on land within the region shown on the map. It includes:
 all of sections 10, 11, 14 and 15 of T. 30 N. R. 9 W.



Legend

- Interstate Highway
- US Highway
- State Highway
- County Highway
- Local Road
- Section Line
- Section Number

There are 3 atrazine prohibition areas in Chippewa County. Refer to the detailed map of each area for its specific location.

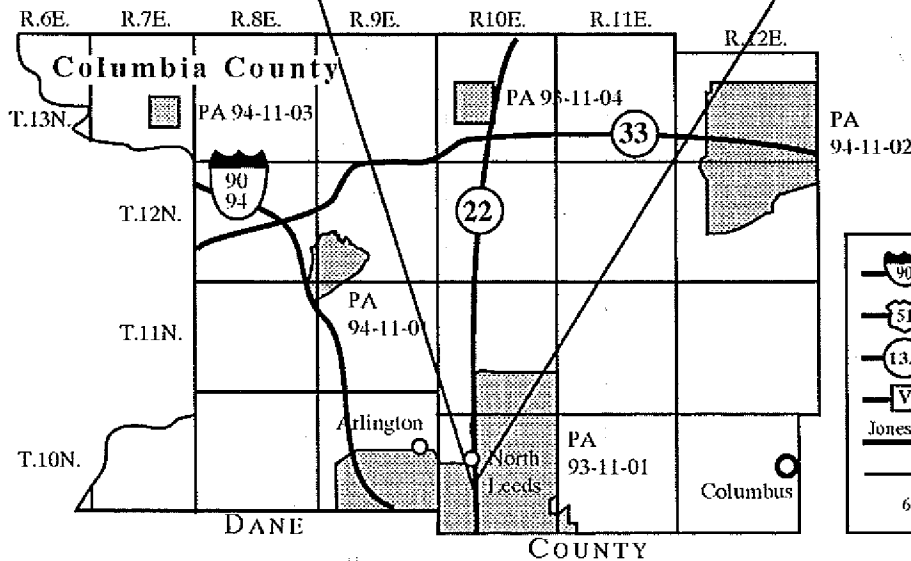
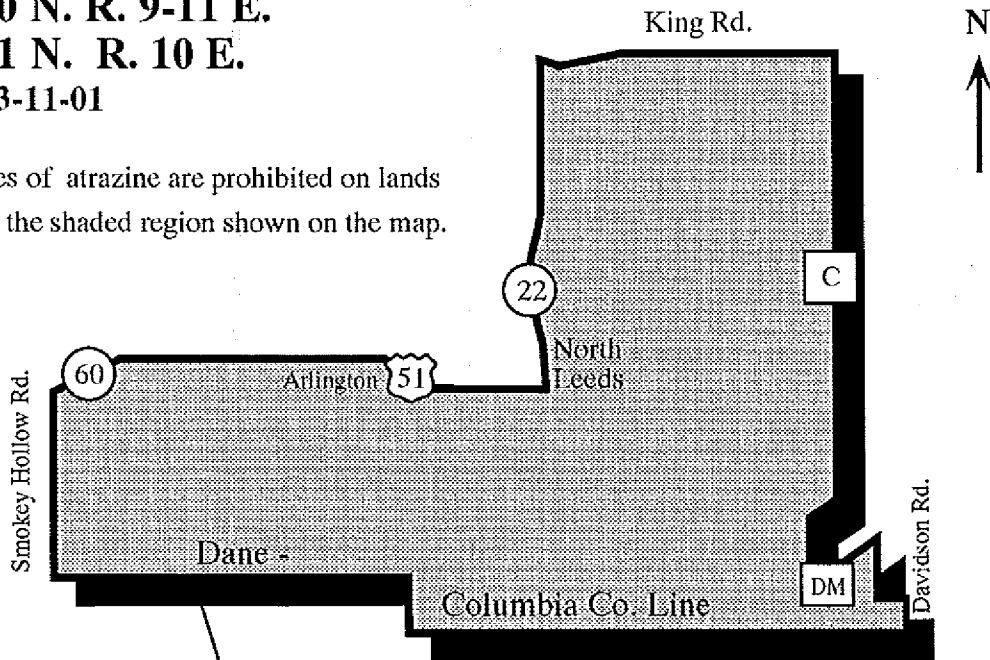
Columbia County Towns of Arlington, Leeds, Hampden, & Lowville

T. 10 N. R. 9-11 E.

T. 11 N. R. 10 E.

PA 93-11-01

All uses of atrazine are prohibited on lands within the shaded region shown on the map.



Legend

	Interstate Highway
	US Highway
	State Highway
	County Highway
	Local Road
	Section Line
	Section Number

There are 5 atrazine prohibition areas in Columbia County. Refer to the detailed map of each area for its specific location.

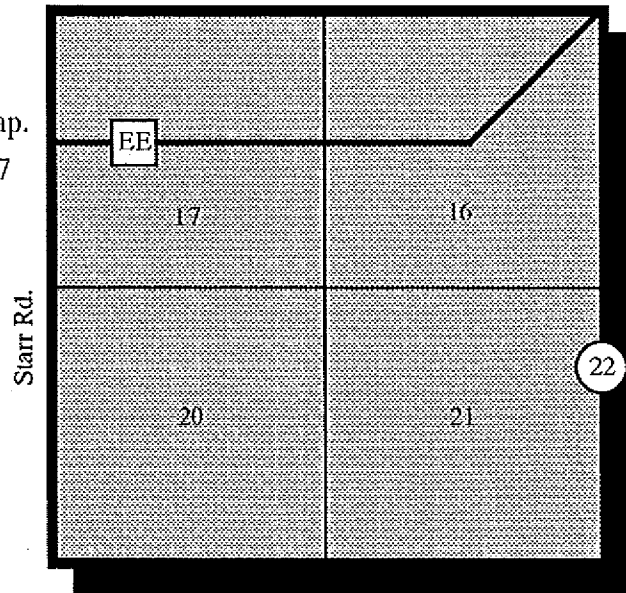
Columbia County

Town of Marcellon

T. 13 N. R. 10 E.

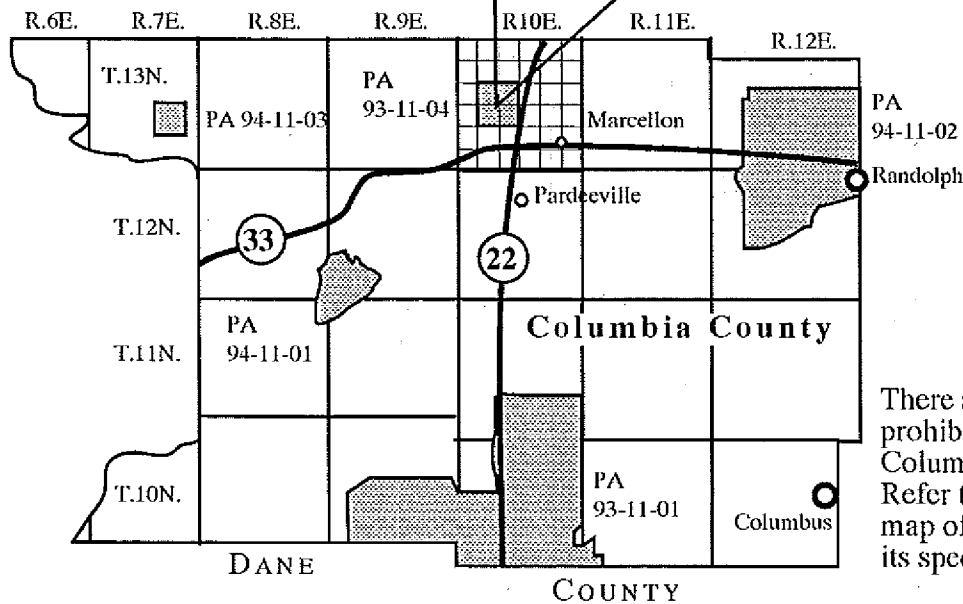
PA 93-11-04

All uses of atrazine are prohibited on lands within the shaded region shown on the map. It includes all of sections 16, 17, 20 & 21 of T. 13 N. R. 10 E.



Legend

	Interstate Highway
	US Highway
	State Highway
	County Highway
	Local Road
	Section Line
	Section Number



There are 5 atrazine prohibition areas in Columbia County. Refer to the detailed map of each area for its specific location.

Columbia County

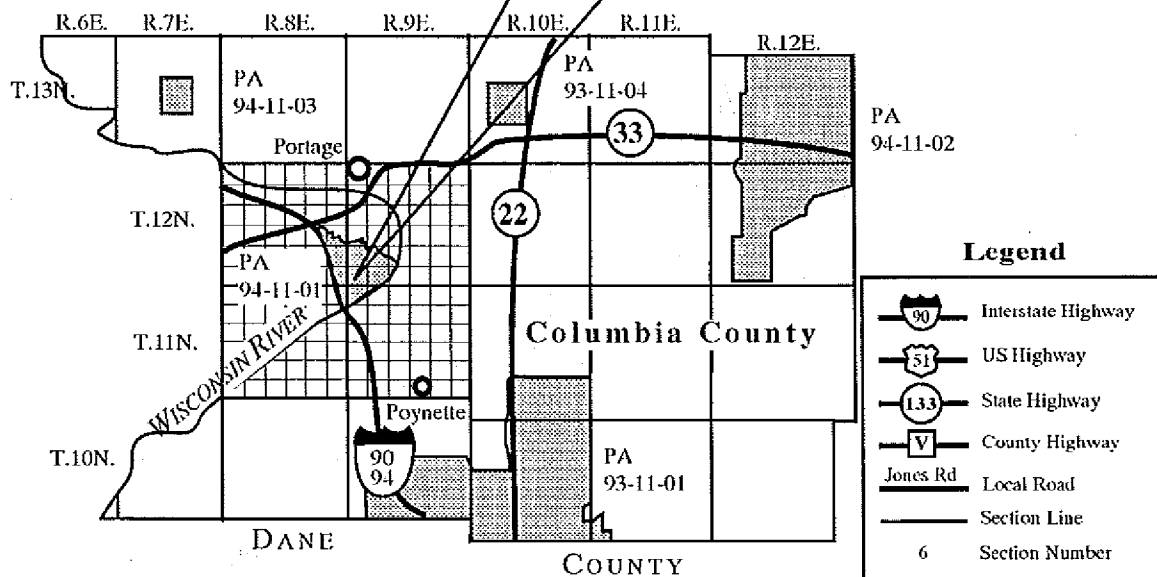
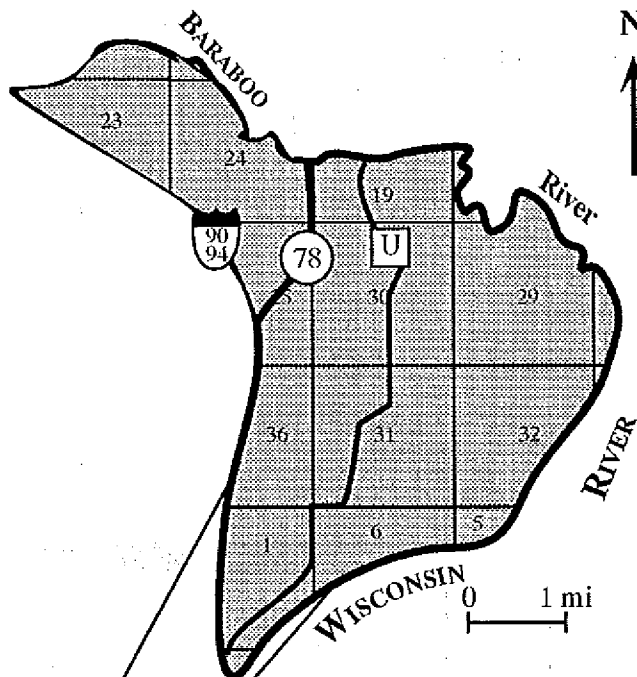
Town of Caledonia

T. 11-12 N. R. 8-9 E.

PA 94-11-01

All uses of atrazine are prohibited on lands within the shaded region shown on the map.

NOTE:
This PA is modified from PA 93-11-02.

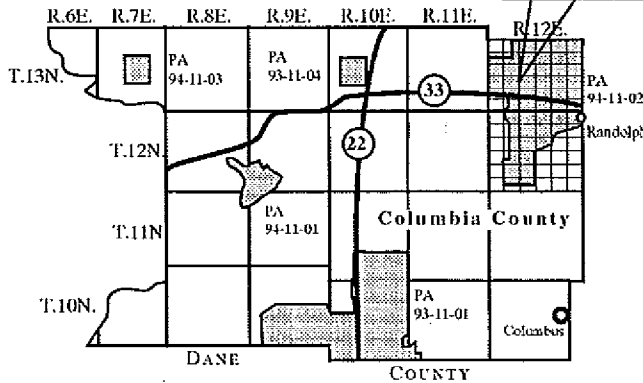
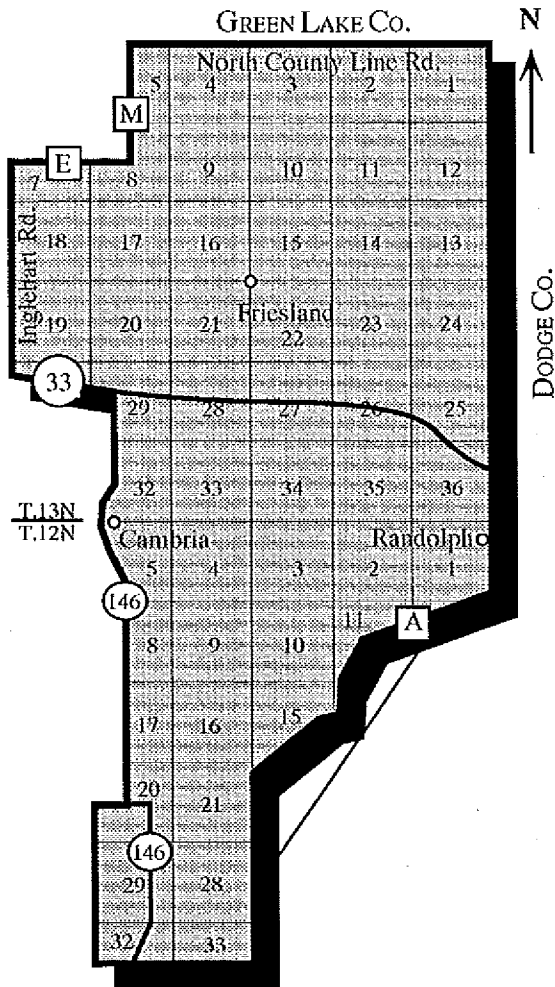


There are 5 atrazine prohibition areas in Columbia County. Refer to the detailed map of each area for its specific location.

**Columbia County
Towns of Courtland
& Randolph
T. 12-13 N. R. 12 E.
PA 94-11-02**

All uses of atrazine are prohibited on lands within the shaded region shown on the map.

NOTE:
This PA is modified from PA 93-11-03.



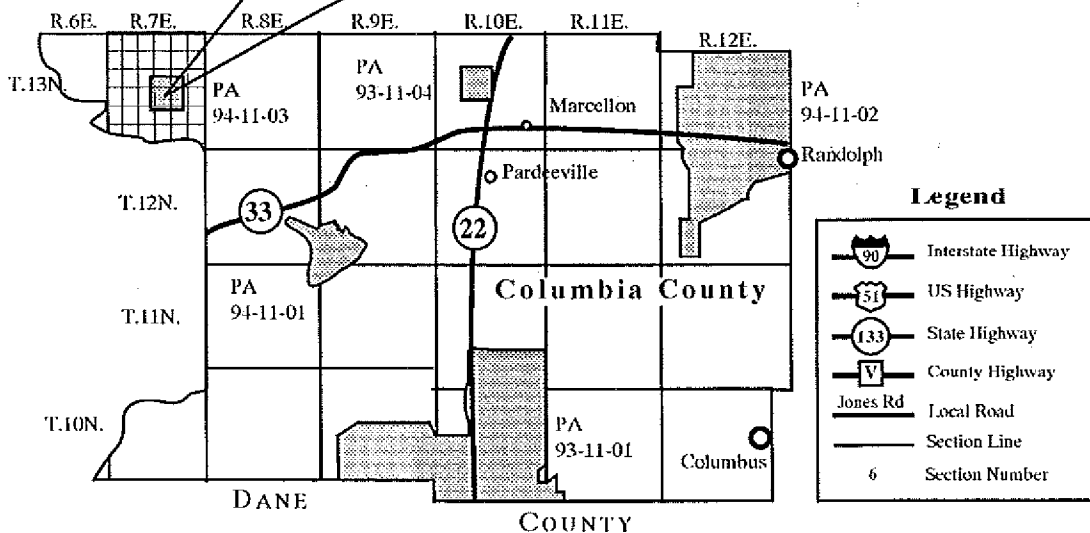
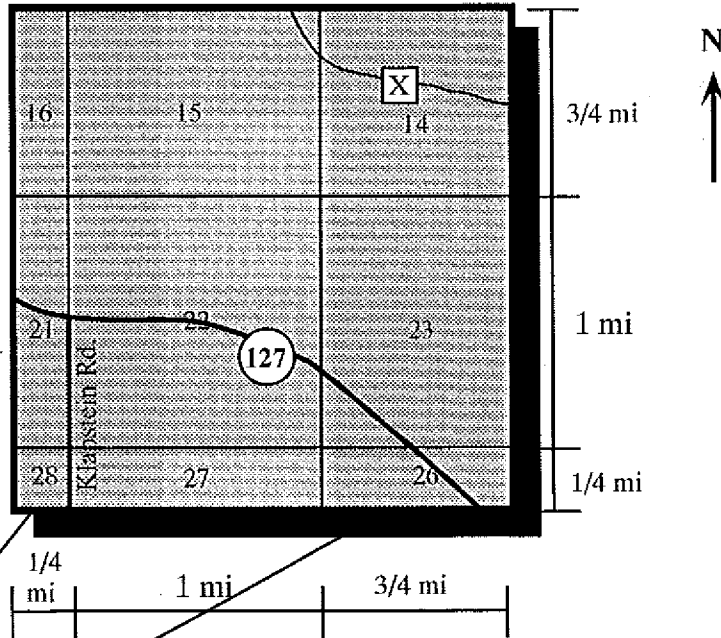
Legend

- Interstate Highway
- US Highway
- State Highway
- County Highway
- Local Road
- Section Line
- Section Number

There are 5 atrazine prohibition areas in Columbia County. Refer to the detailed map of each area for its specific location.

Columbia County
Town of Lewiston
T. 13 N. R. 8 E.
PA 94-11-03

All uses of atrazine are prohibited on lands within the shaded region shown on the map.



There are 5 atrazine prohibition areas in Columbia County. Refer to the detailed map of each area for its specific location.

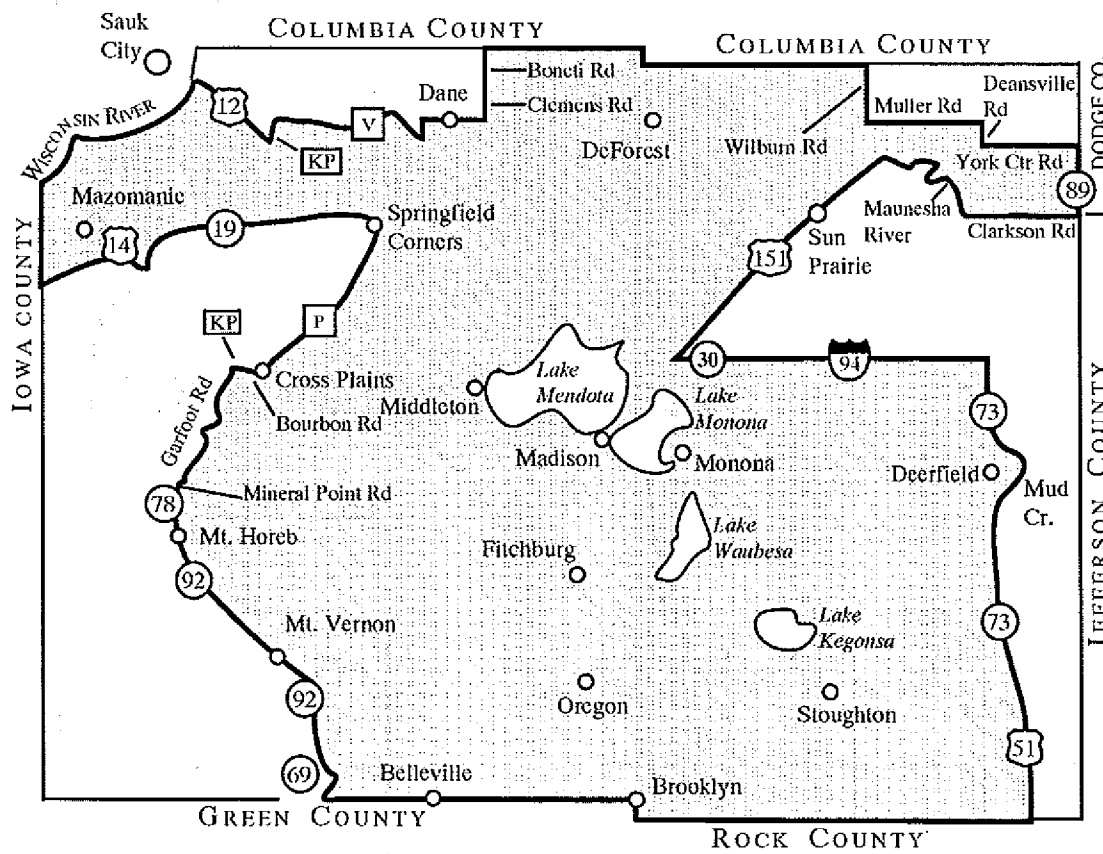
Dane County

PA 95-13-01

All uses of atrazine are prohibited on lands within the shaded region shown on the map.

NOTE:

This PA is modified from PA 93-13-01.



Legend

	Interstate Highway
	US Highway
	State Highway
	County Highway
	Local Road
	Section Line
	Section Number

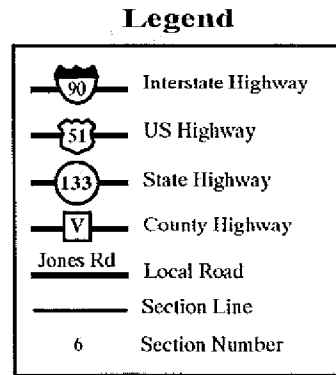
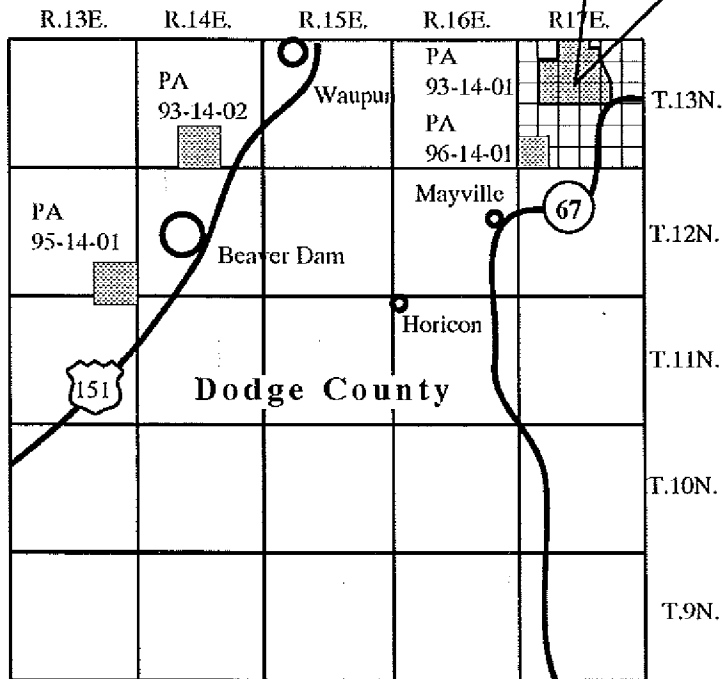
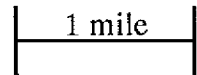
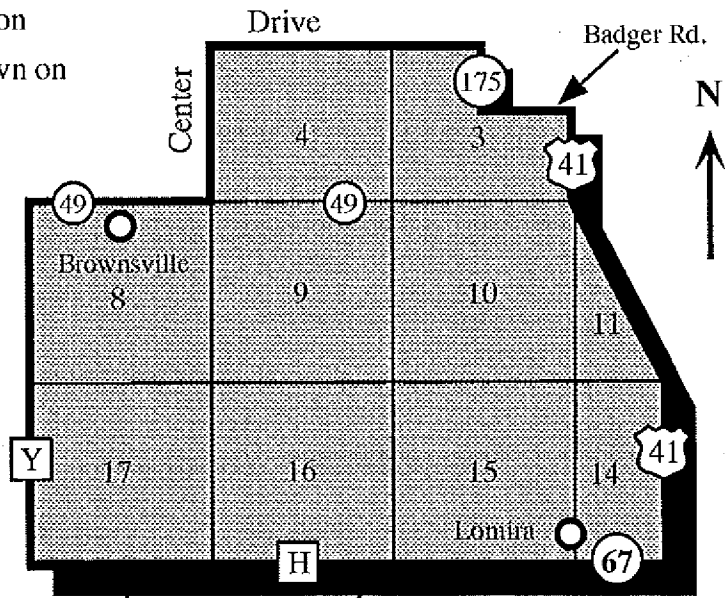
Dodge County

Town of Lomira

T. 13 N. R. 17 E.

PA 93-14-01

All uses of atrazine are prohibited on lands within the shaded region shown on the map.



There are four atrazine prohibition areas in Dodge County. Refer to the detailed map of each area for its specific location.

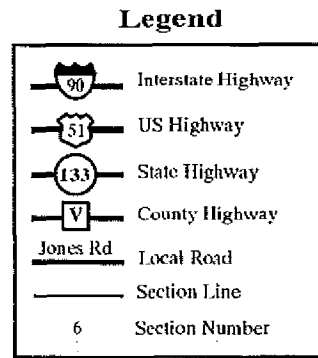
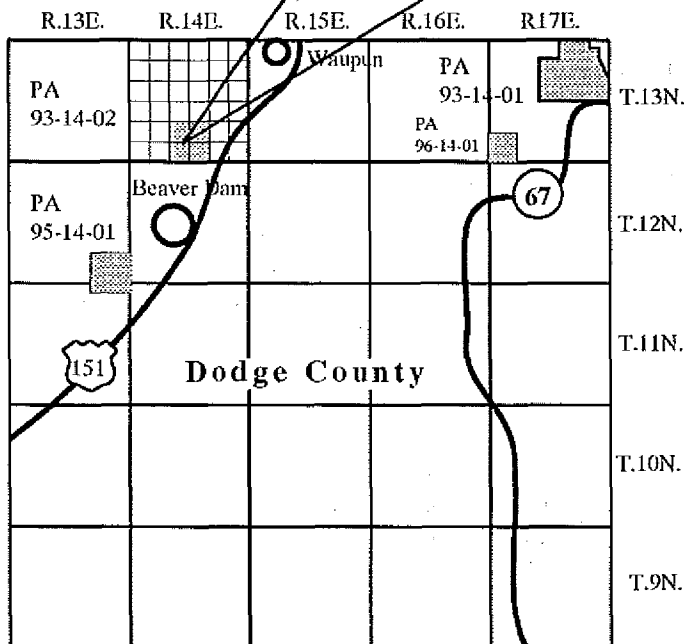
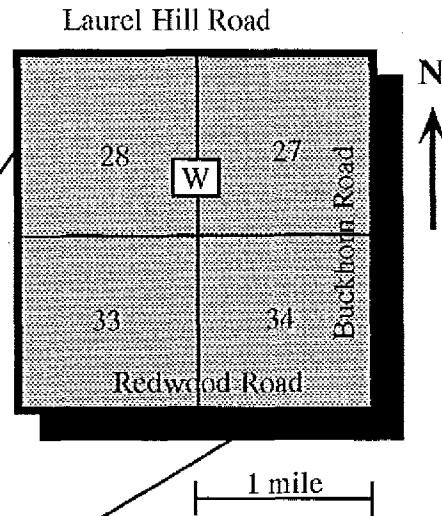
Dodge County

Town of Trenton

T. 13 N. R. 14 E.

PA 93-14-02

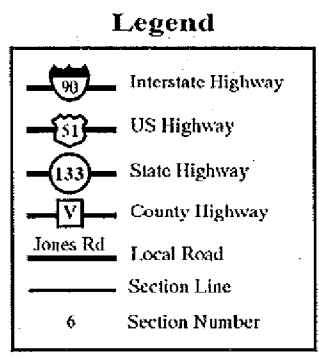
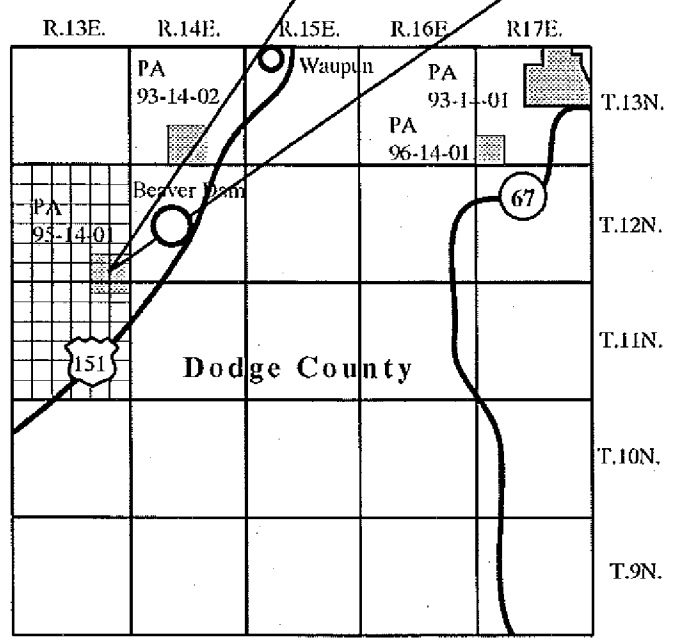
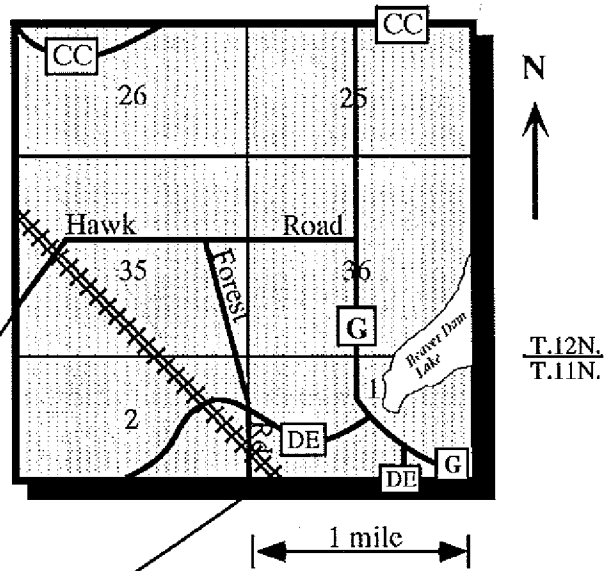
All uses of atrazine are prohibited on lands within the shaded region shown on the map. It includes all of sections 27, 28, 33 & 34 of T. 13 N. R. 14 E.



There are four atrazine prohibition areas in Dodge County. Refer to the detailed map of each area for its specific location.

Dodge County Towns of Calamus and Westford T. 11-12 N. R. 13 E. PA 95-14-01

All uses of atrazine are prohibited on lands within the shaded region shown on the map. It includes:
the S 1/2 of sections 25 & 26 and all of sections 35 & 36 of T. 12 N., R.13 E.;
the N 1/2 of sections 1 & 2 of T.11 N. R.13 E.



There are four atrazine prohibition areas in Dodge County. Refer to the detailed map of each area for its specific location.

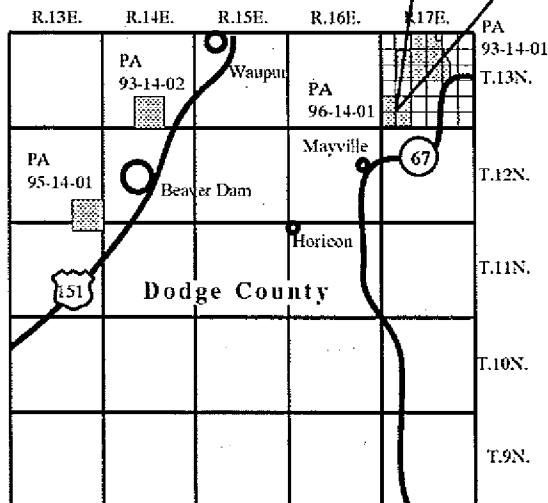
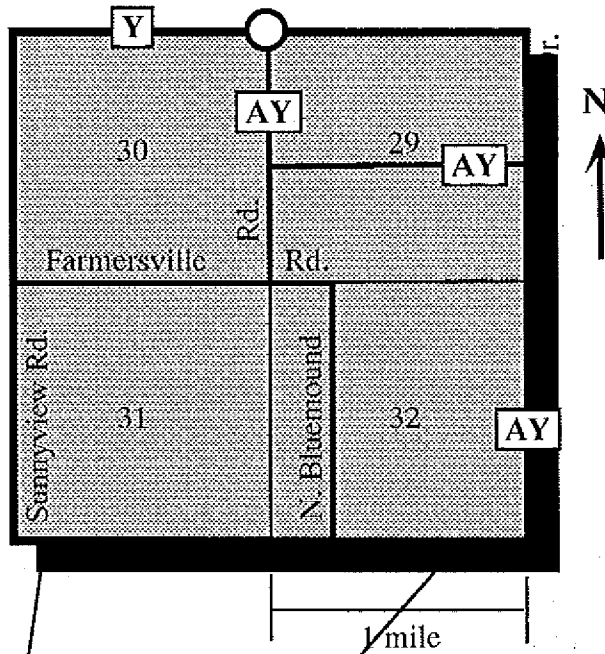
Dodge County

Town of Lomira

T. 13 N. R. 17 E.

PA 96-14-01

All uses of atrazine are prohibited on lands within the shaded region.



Legend

	Interstate Highway
	US Highway
	State Highway
	County Highway
	Local Road
	Section Line
	Section Number

There are four atrazine prohibition areas in Dodge County. Refer to the detailed map of each area for its specific location.

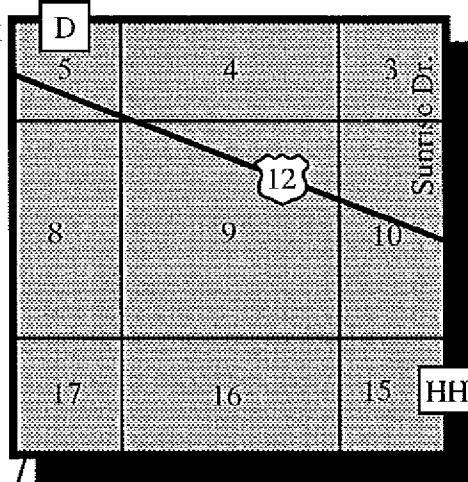
Eau Claire County Town of Lincoln T. 26 N. R. 7 W.

PA 93-18-01

All uses of atrazine are prohibited on lands within the shaded region shown on the map. It includes the following portions of T. 26 N. R. 7 W.:

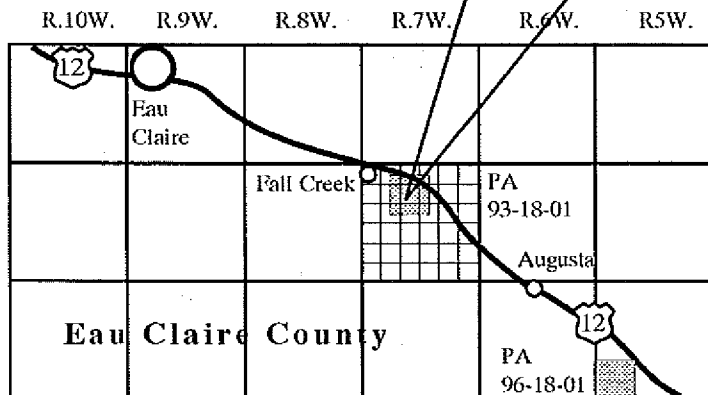
- the SW1/4 of section 3;
- the S1/2 of section 4;
- the SE1/4 of section 5;
- the E1/2 of section 8;
- all of section 9;
- the W1/2 of section 10;
- the NW1/4 of section 15;
- the N1/2 of section 16;
- and the NE1/4 of section 17.

Fall Creek



Legend

	Interstate Highway
	US Highway
	State Highway
	County Highway
	Local Road
	Section Line
	Section Number



T.27N.
T.26N. There are 2 atrazine prohibition areas in Eau Claire County. Refer to the detailed map of each area for its specific location.
T.25N.

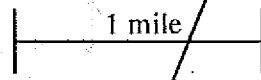
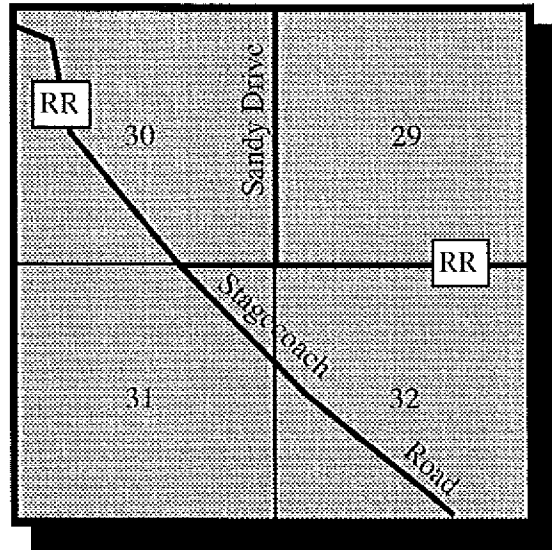
Eau Claire County

Town of Fairchild

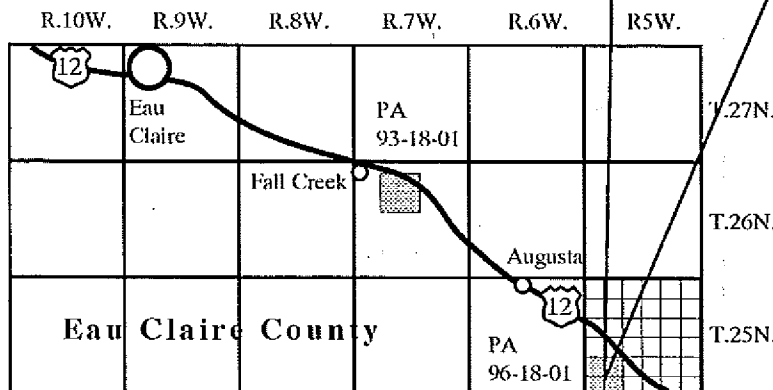
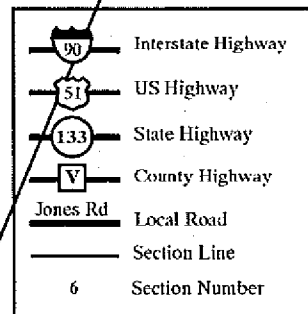
T. 25 N. R. 5 W.

PA 96-18-01

All uses of atrazine are prohibited on lands within the shaded region shown on the map. It includes all of sections 29, 30, 31 and 32 T. 25 N. R. 5 W.



Legend

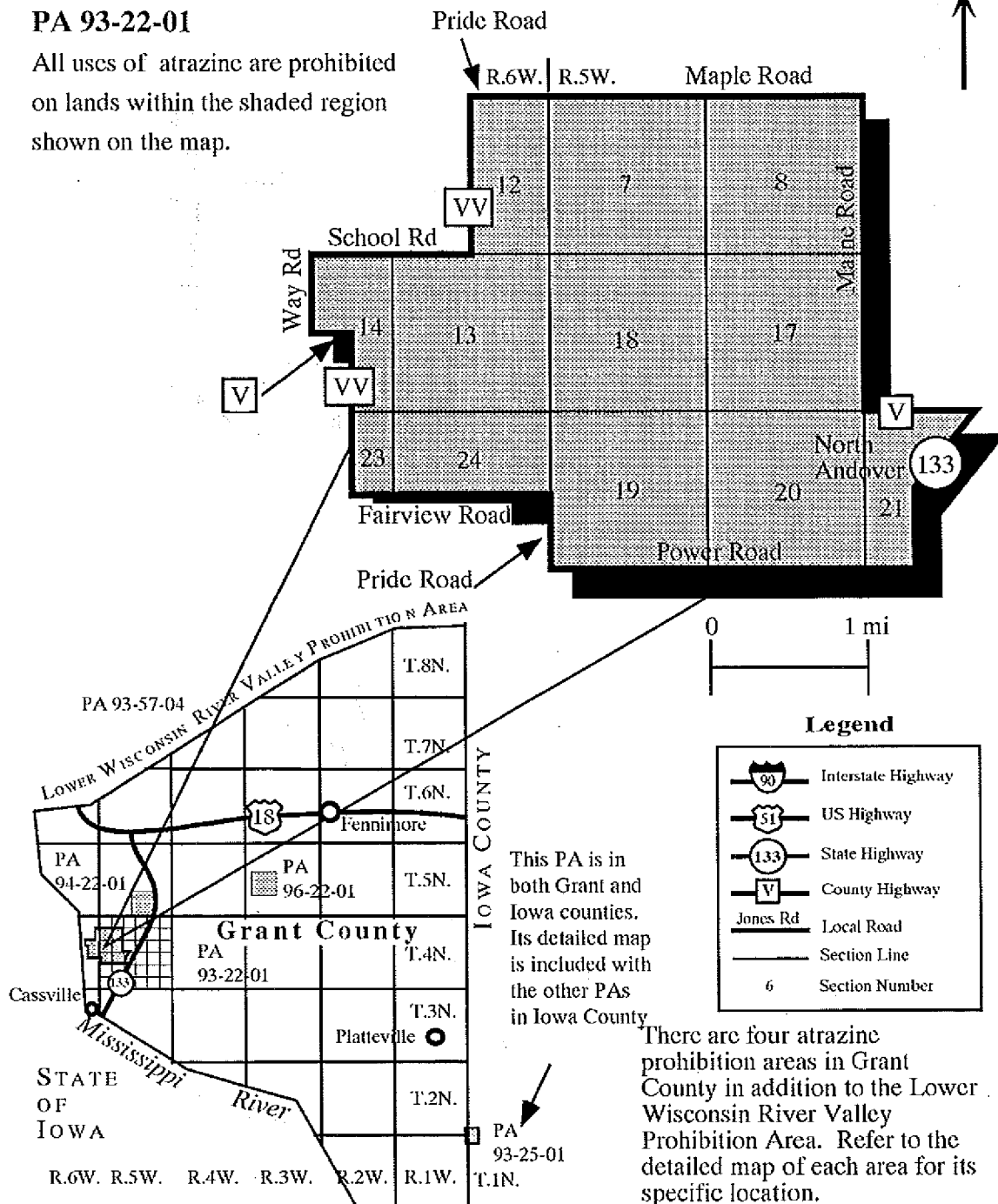


There are 2 atrazine prohibition areas in Eau Claire County. Refer to the detailed map of each area for its specific location.

Grant County Town of Glen Haven T. 4 N. R. 5-6 W.

PA 93-22-01

All uses of atrazine are prohibited on lands within the shaded region shown on the map.

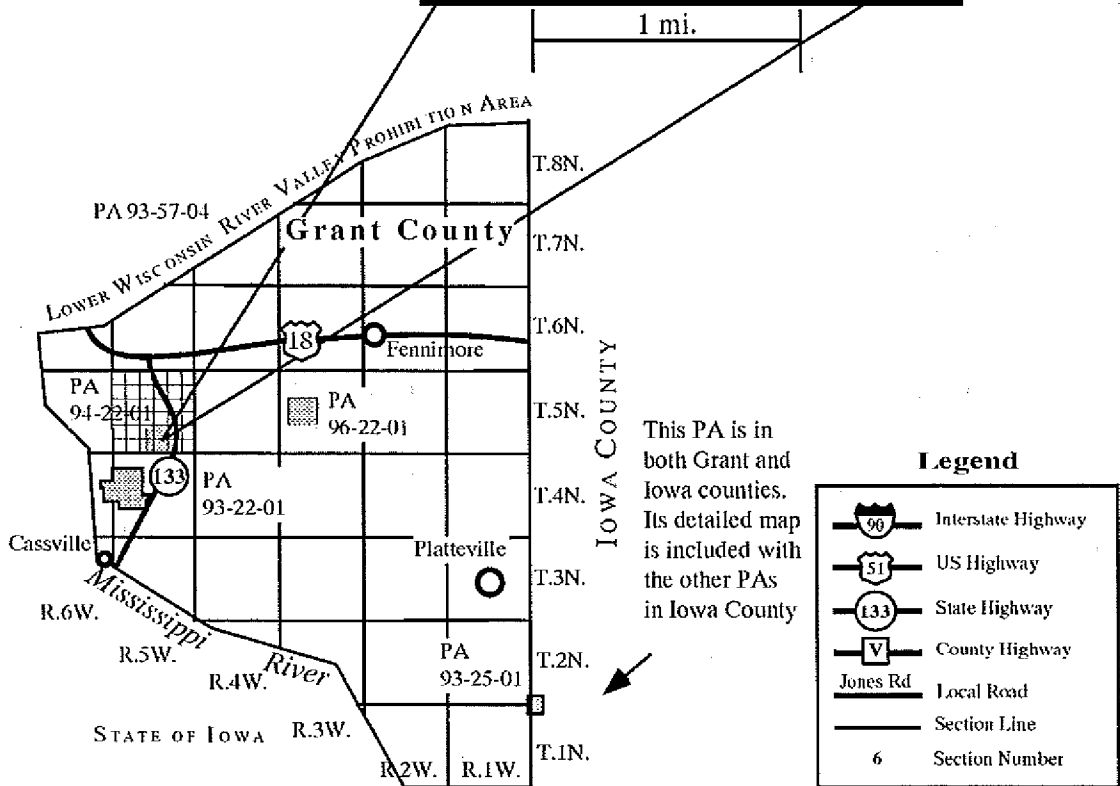
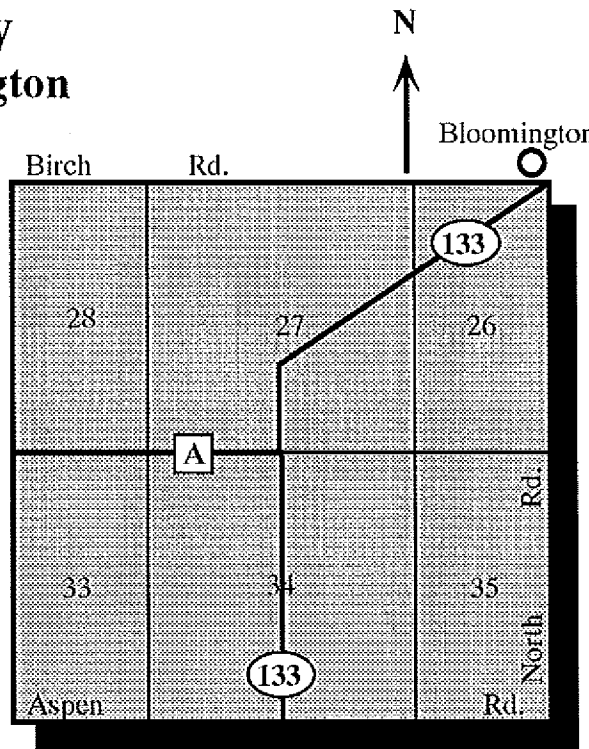


This PA is in both Grant and Iowa counties. Its detailed map is included with the other PAs in Iowa County.

There are four atrazine prohibition areas in Grant County in addition to the Lower Wisconsin River Valley Prohibition Area. Refer to the detailed map of each area for its specific location.

Grant County
Town of Bloomington
T. 5 N. R. 5 W.
PA 94-22-01

All uses of atrazine are prohibited on lands within the shaded region shown on the map.

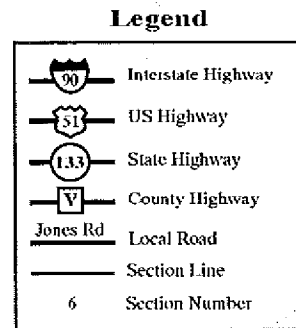
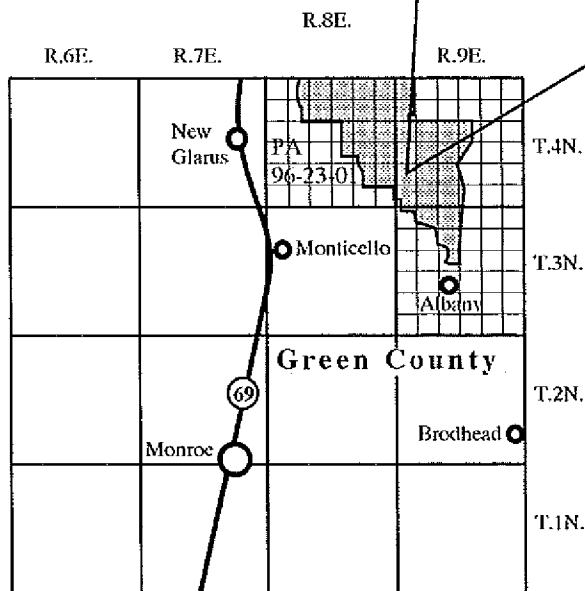
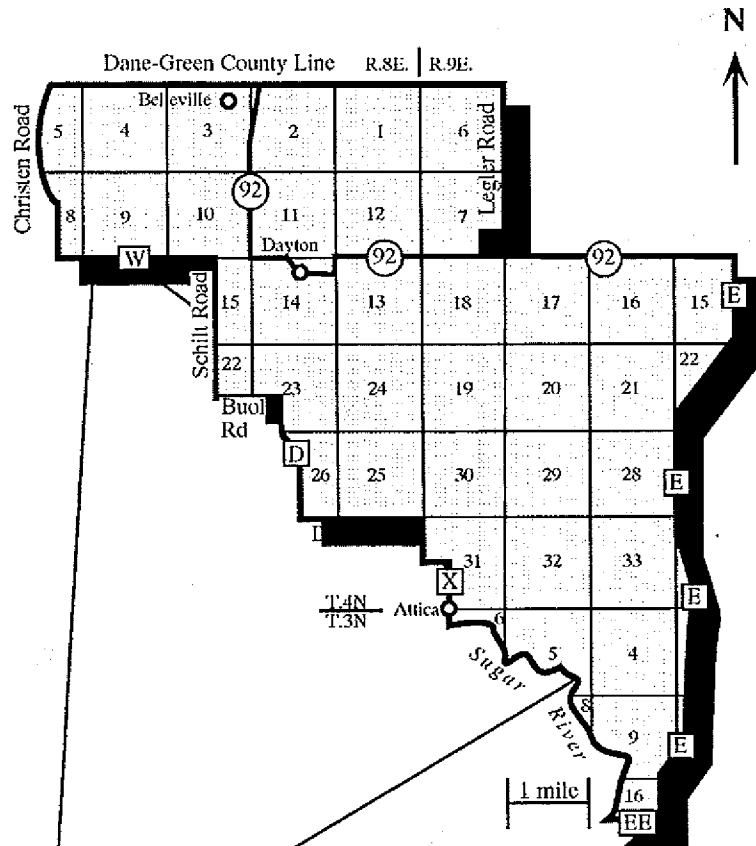


There are four atrazine prohibition areas in Grant County in addition to the Lower Wisconsin River Valley Prohibition Area. Refer to the detailed map of each area for its specific location.

**Green County
Towns of Albany,
Exeter,
& Brooklyn
T. 3-4 N.
R. 8-9 E.
PA 96-23-01**

All uses of atrazine are prohibited on lands within the shaded region shown on the map.

NOTE: This PA is modified from PA 93-23-01.



There is only one atrazine prohibition area in Green County.

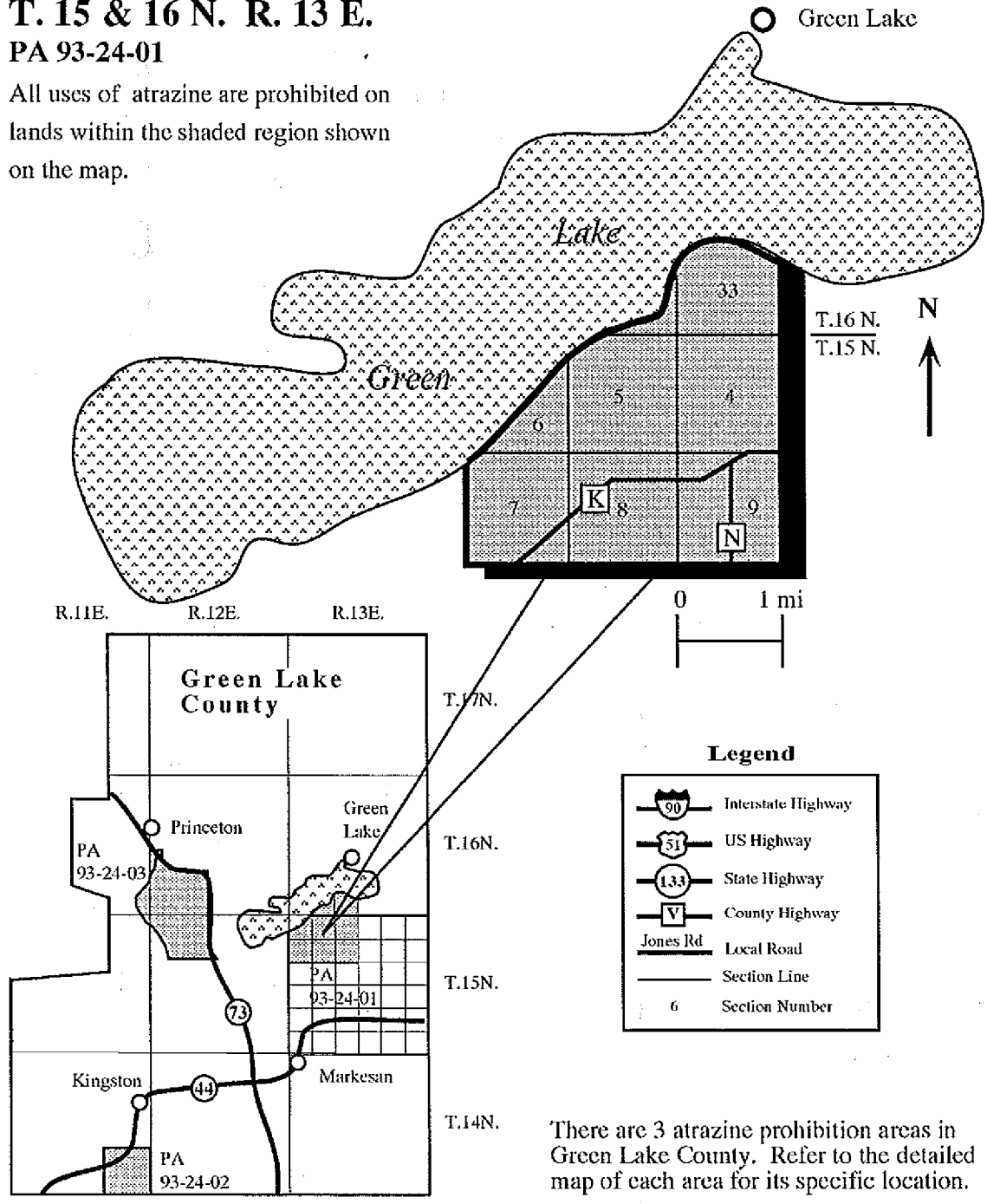
Green Lake County

Town of Green Lake

T. 15 & 16 N. R. 13 E.

PA 93-24-01

All uses of atrazine are prohibited on lands within the shaded region shown on the map.



There are 3 atrazine prohibition areas in Green Lake County. Refer to the detailed map of each area for its specific location.

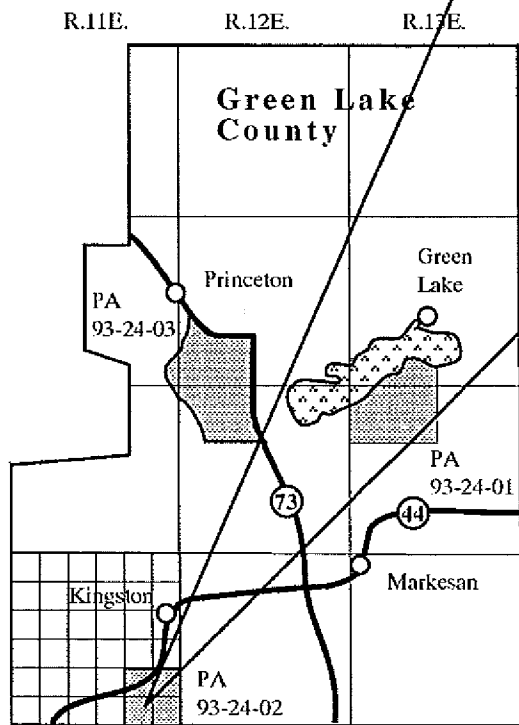
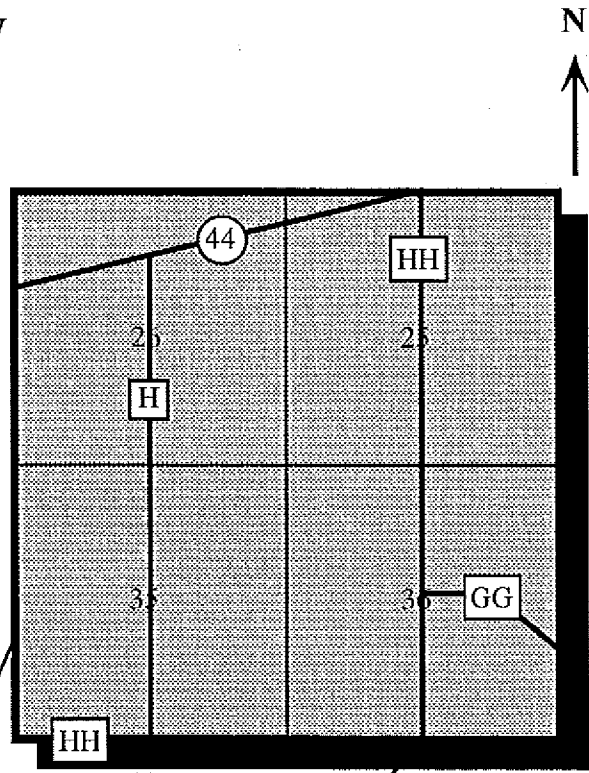
Green Lake County

Town of Kingston

T. 14 N. R. 11 E.

PA 93-24-02

All uses of atrazine are prohibited on lands within the shaded region shown on the map. It includes sections 25, 26, 35 and 36 of T. 14 N. R. 11 E.



Legend

- Interstate Highway
- US Highway
- State Highway
- County Highway
- Local Road
- Section Line
- Section Number

There are 3 atrazine prohibition areas in Green Lake County. Refer to the detailed map of each area for its specific location.

Green Lake County

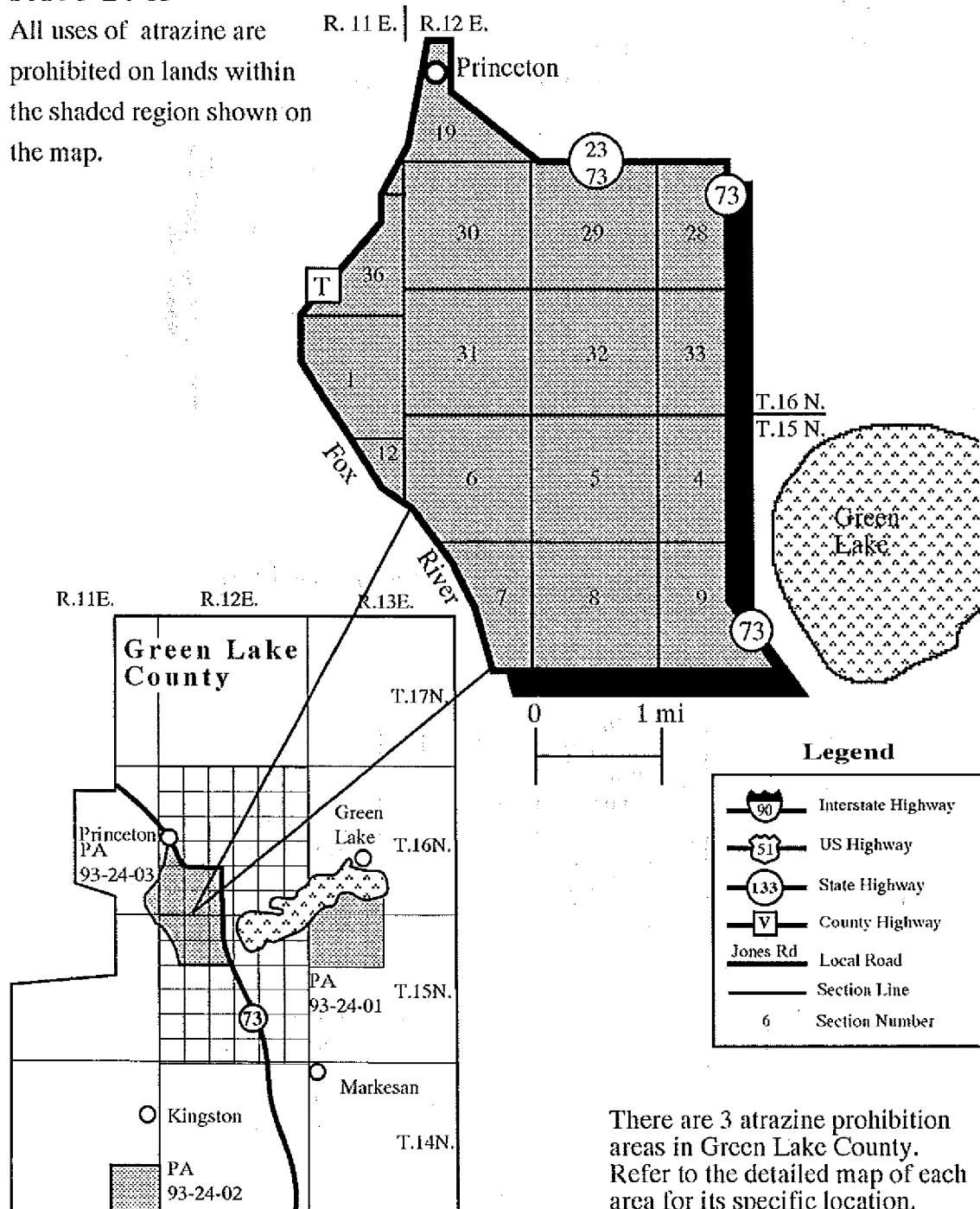
Town of Princeton

T. 15-16 N. R. 11-12 E.

PA 93-24-03



All uses of atrazine are prohibited on lands within the shaded region shown on the map.

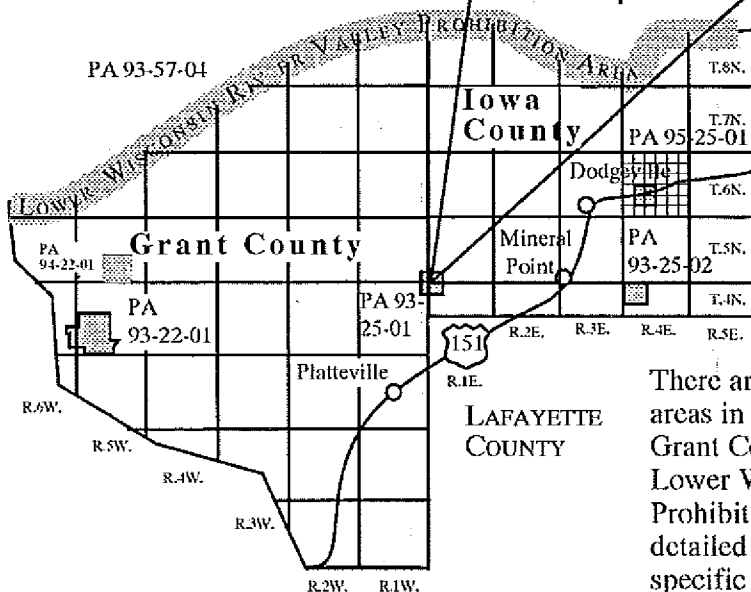



There are 3 atrazine prohibition areas in Green Lake County. Refer to the detailed map of each area for its specific location.

Iowa County
Town of Mifflin
T.4-5N R.1E
Grant County
Towns of Clifton
& Lima
T. 4-5 N. R. 1 W.
PA 93-25-01



All uses of atrazine are prohibited on lands within the shaded region shown on the map. It includes the E1/2 of section 36 of T. 5 N. R. 1 W., the E1/2 of section 1 of T. 4 N. R. 1 W., section 31 and the W 1/2 of section 32 of T. 5 N. R. 1 E., section 6 and the W1/2 of section 5 of T. 4 N. R. 1 E.



Legend

- Interstate Highway
- US Highway
- State Highway
- County Highway
- Local Road
- Section Line
- Section Number

There are four atrazine prohibition areas in Iowa County and three in Grant County, in addition to the Lower Wisconsin River Valley Prohibition Area. Refer to the detailed map of each area for its specific location.

Iowa County

Town of Waldwick


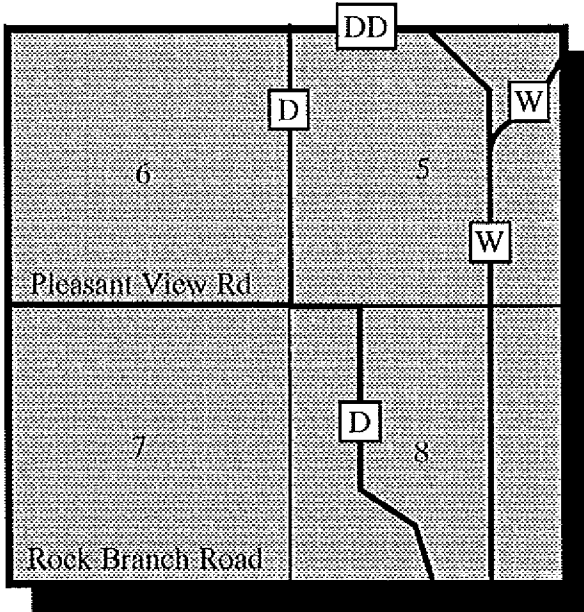
T. 4 N. R. 4 E.

PA 93-25-02

All uses of atrazine are prohibited on lands within the shaded region shown on the map. It includes all of sections 5, 6, 7 & 8 of T. 4 N. R. 4 E.

T.5 N.
T.4 N.

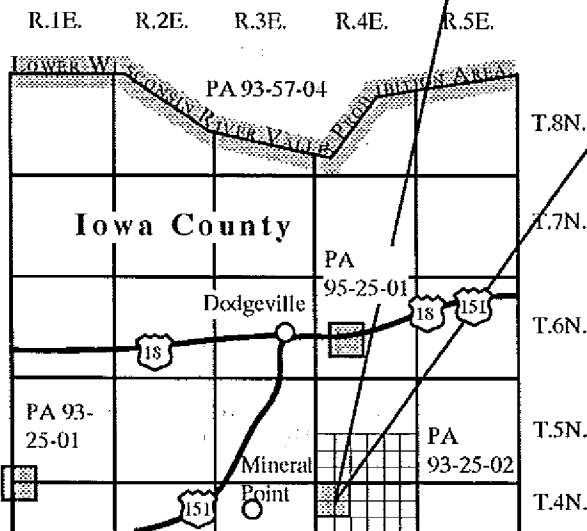
Townline Road



Waldwick

Legend

	Interstate Highway
	US Highway
	State Highway
	County Highway
	Local Road
	Section Line
	Section Number



There are 4 atrazine prohibition areas in Iowa County including the Lower Wisconsin River Valley. Refer to the detailed map of each area for its specific location.

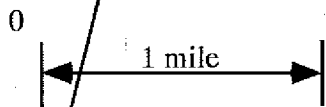
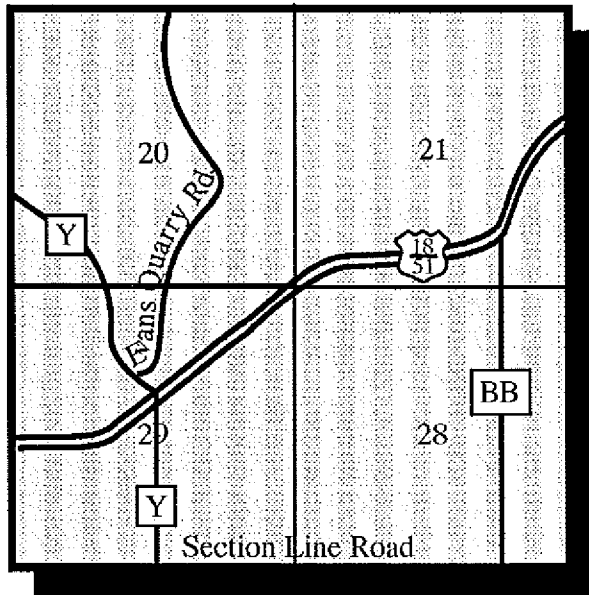
Iowa County

Towns of Dodgeville and Ridgeway

T. 6 N. R. 4 E.

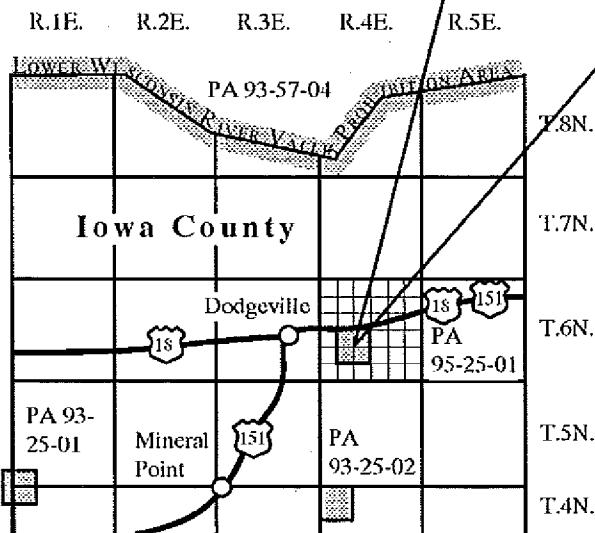
PA 95-25-01

All uses of atrazine are prohibited on lands within the shaded region shown on the map. It includes:
 all of sections 20, 21 28 and 29 of T. 6 N. R. 4 E.



Legend

	Interstate Highway
	US Highway
	State Highway
	County Highway
	Local Road
	Section Line
	Section Number



There are four atrazine prohibition areas in Iowa County including the Lower Wisconsin River Valley. Refer to the detailed map of each area for its specific location.

Iowa County

Towns of Brigham and Ridgeway

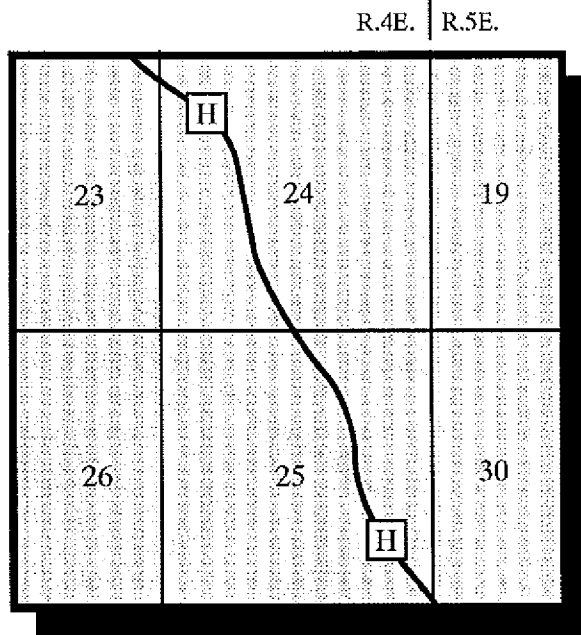
T. 6 N. R. 4-5 E.

PA 96-25-01

All uses of atrazine are prohibited on lands within the shaded region shown on the map.

In T.6N., R.4E it includes: the E1/2 of sections 23 and 26, and all of sections 24 and 25.

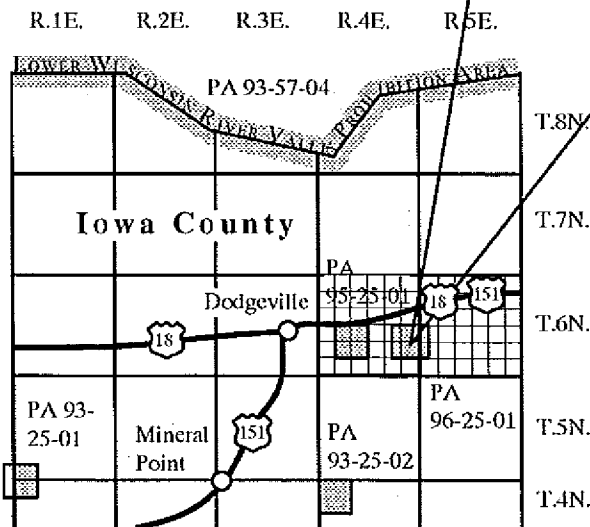
In T.6N.R.5E. it includes the W1/2 of sections 19 and 30.



1 mile

Legend

	Interstate Highway
	US Highway
	State Highway
	County Highway
	Local Road
	Section Line
	Section Number



There are five atrazine prohibition areas in Iowa County including the Lower Wisconsin River Valley. Refer to the detailed map of each area for its specific location.

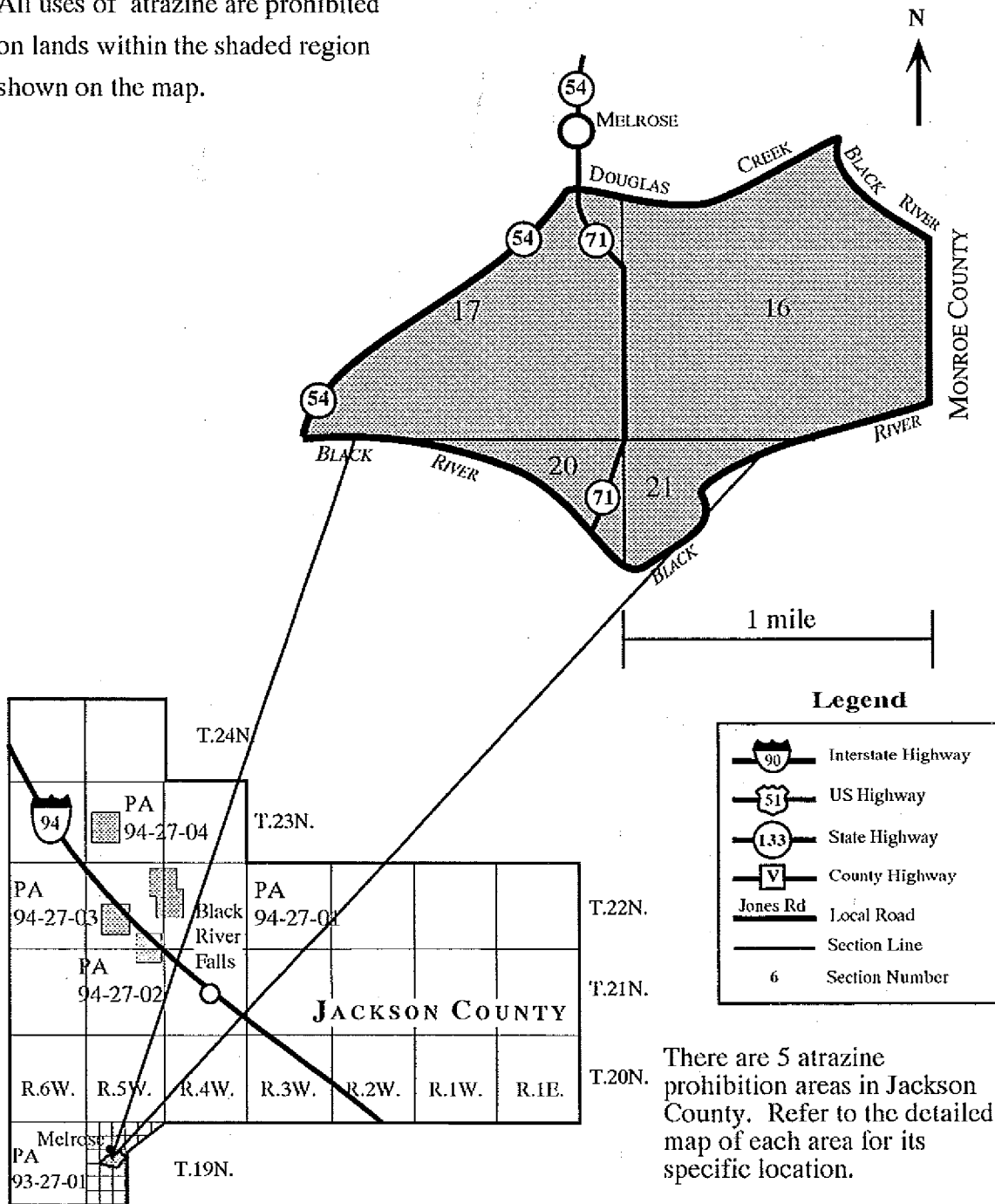
Jackson County

Town of Melrose

T. 19 N. R. 5 W.

PA 93-27-01

All uses of atrazine are prohibited on lands within the shaded region shown on the map.



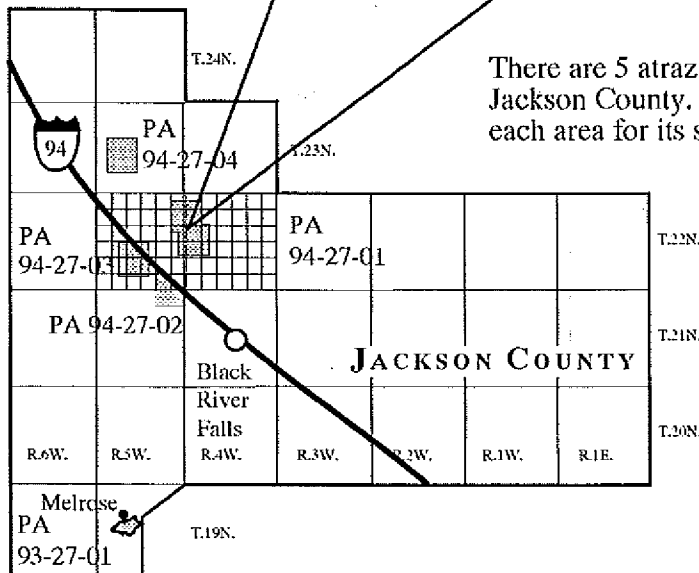
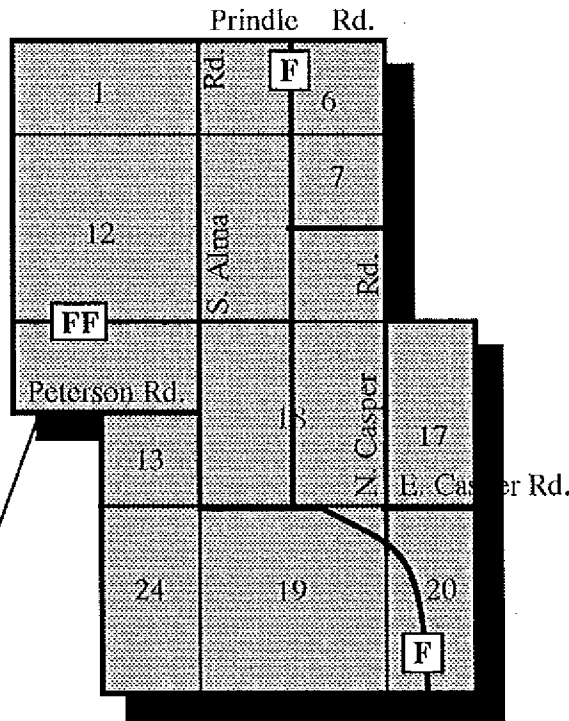
There are 5 atrazine prohibition areas in Jackson County. Refer to the detailed map of each area for its specific location.

Jackson County Towns of Hixton & Alma

T. 22 N. R. 4-5 W.
PA 94-27-01

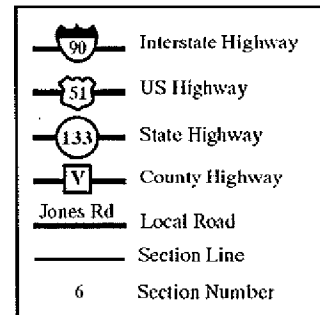
All uses of atrazine are prohibited on lands within the shaded region shown on the map.

R.5W. | R.4W.



There are 5 atrazine prohibition areas in Jackson County. Refer to the detailed map of each area for its specific location.

Legend



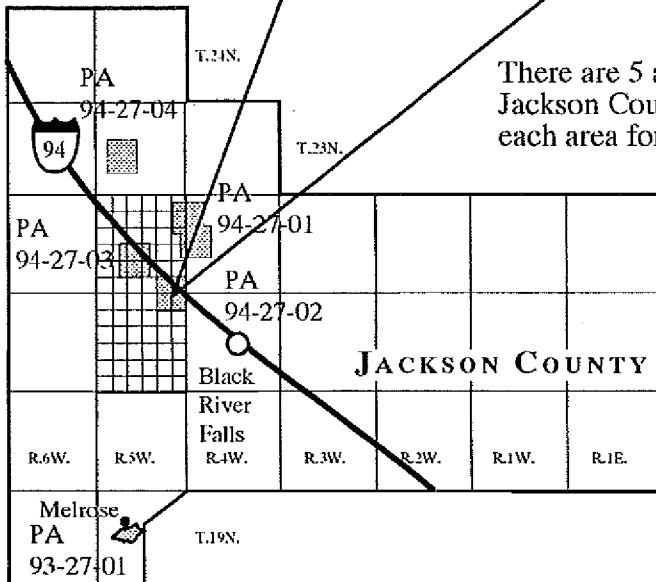
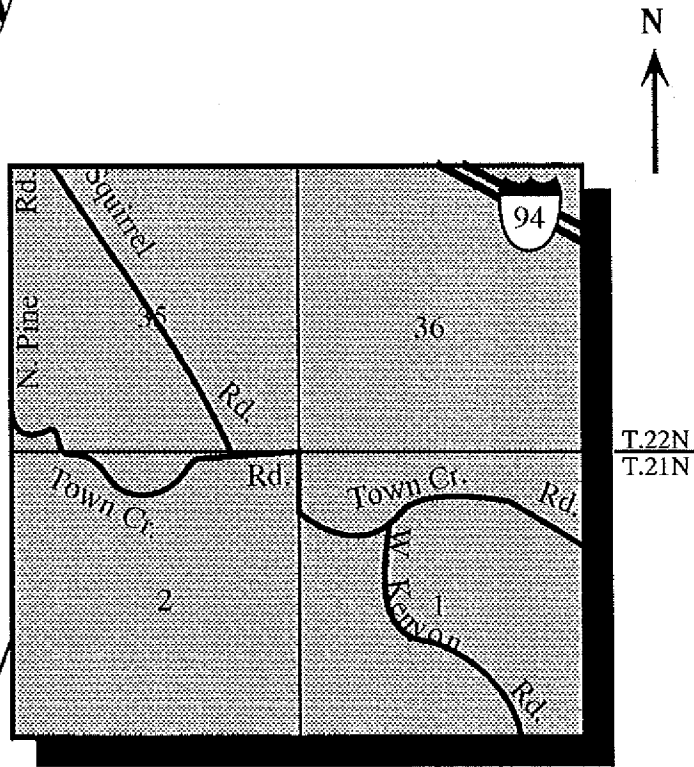
Jackson County

Towns of Albion & Hixton

T. 21-22 N. R. 5 W.

PA 94-27-02

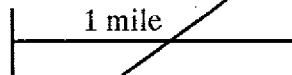
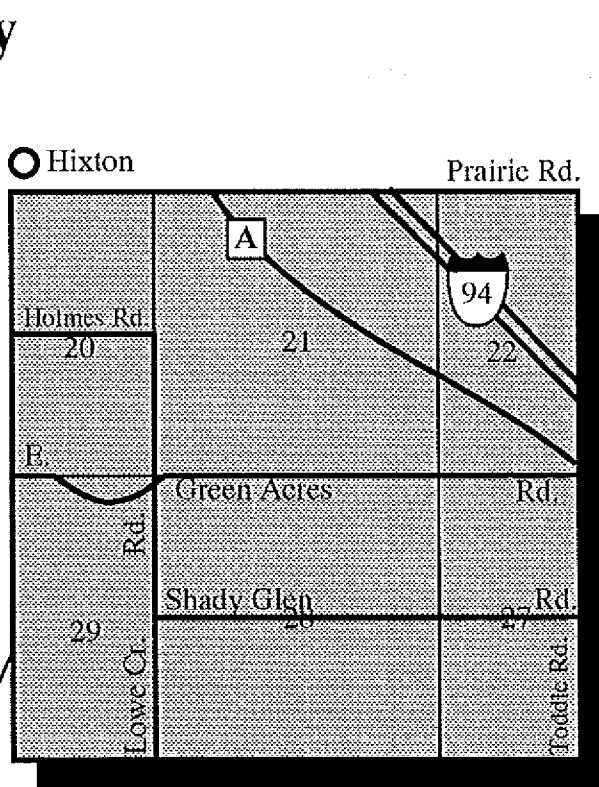
All uses of atrazine are prohibited on lands within the shaded region shown on the map.



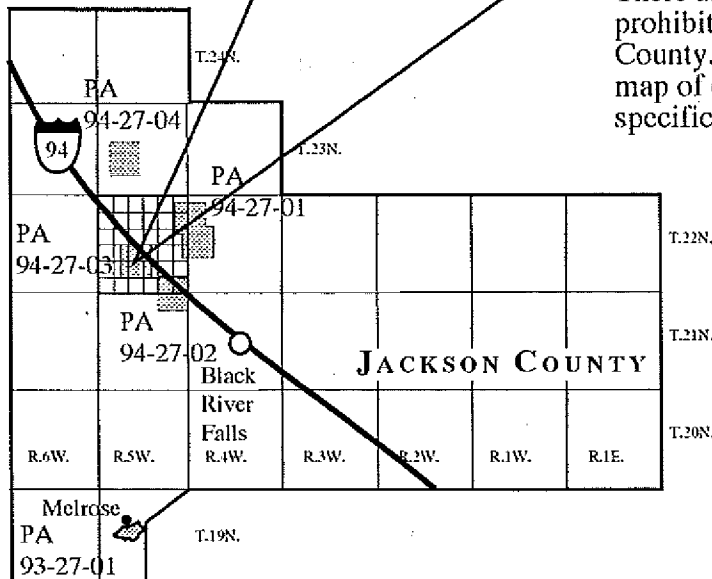
There are 5 atrazine prohibition areas in Jackson County. Refer to the detailed map of each area for its specific location.

Jackson County
Town of Hixton
T. 22 N. R. 5 W.
PA 94-27-03

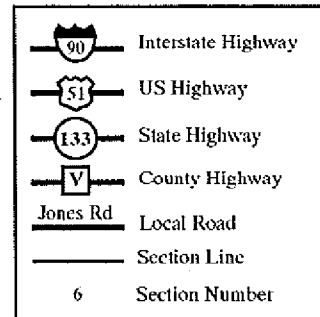
All uses of atrazine are prohibited on lands within the shaded region shown on the map.



There are 5 atrazine prohibition areas in Jackson County. Refer to the detailed map of each area for its specific location.



Legend



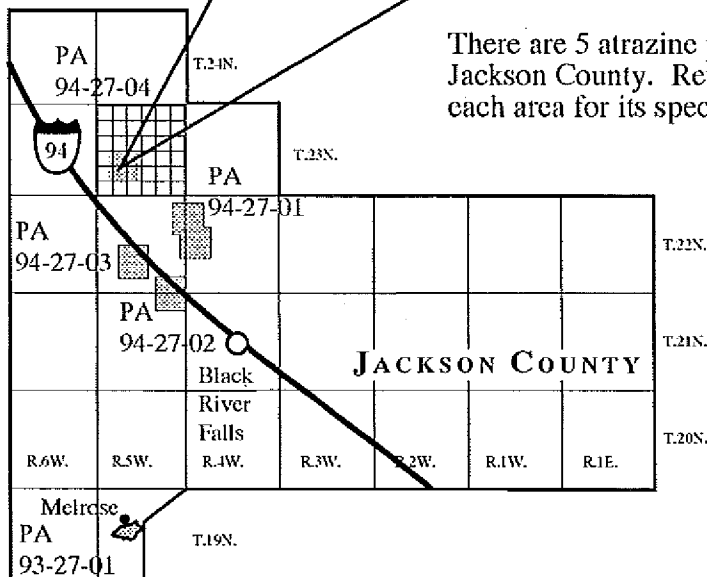
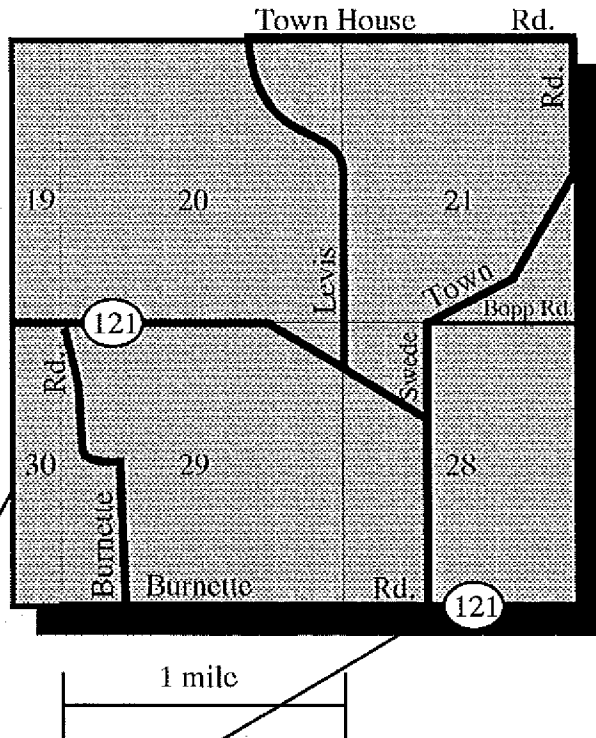
Jackson County

Town of Garden Valley

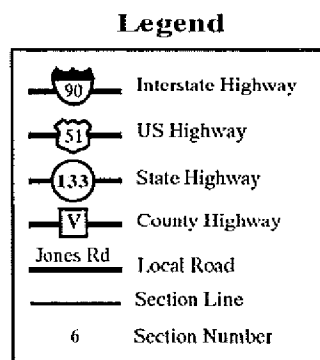
T. 23 N. R. 5 W.

PA 94-27-04

All uses of atrazine are prohibited on lands within the shaded region shown on the map.



There are 5 atrazine prohibition areas in Jackson County. Refer to the detailed map of each area for its specific location.



Juneau County

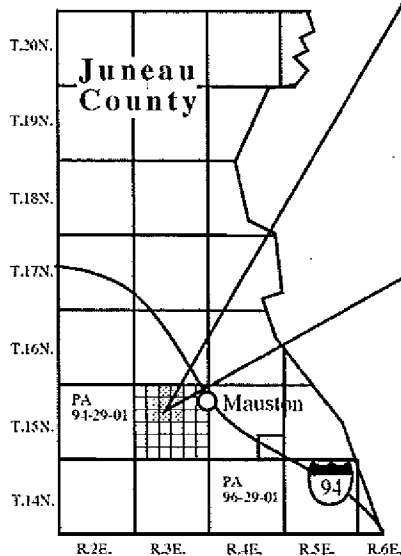
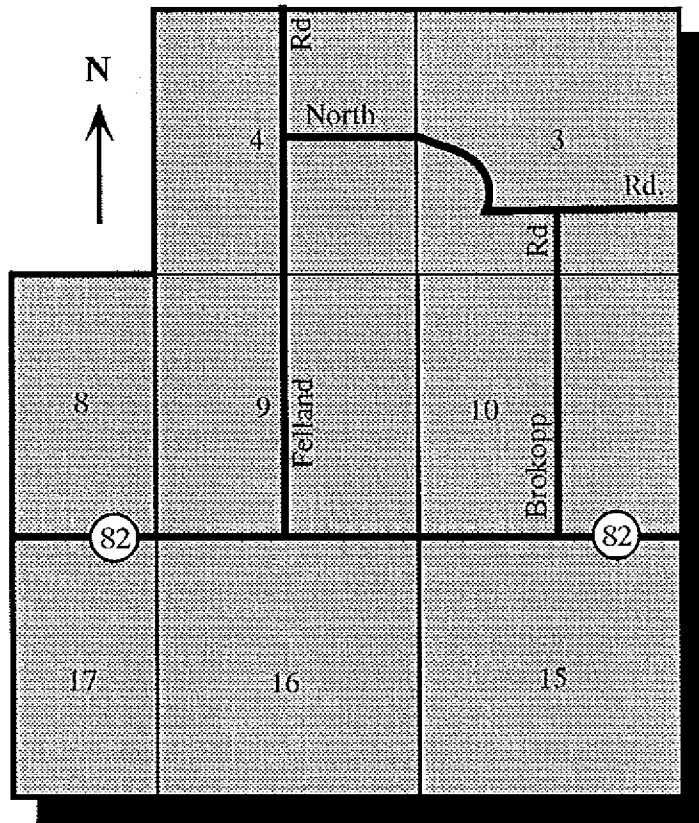
Town of Lindina

T. 15 N. R. 3 E.

PA 94-29-01

All uses of atrazine are prohibited on lands within the shaded region shown on the map. It includes all of sections 3, 4, 9, 10, 15 & 16, and the E1/2 of sections 8 & 17, T. 15 N. R. 3 E.

NOTE:
This PA is modified from PA 93-29-01.



1 mile

There are two atrazine prohibition areas in Juneau County. Refer to the detailed map of each area for its specific location.

Legend

	Interstate Highway
	US Highway
	State Highway
	County Highway
	Local Road
	Section Line
	Section Number

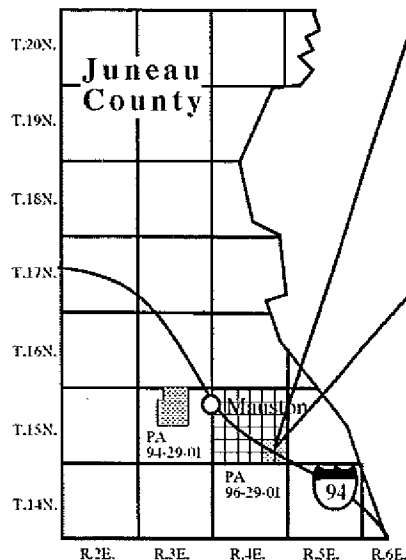
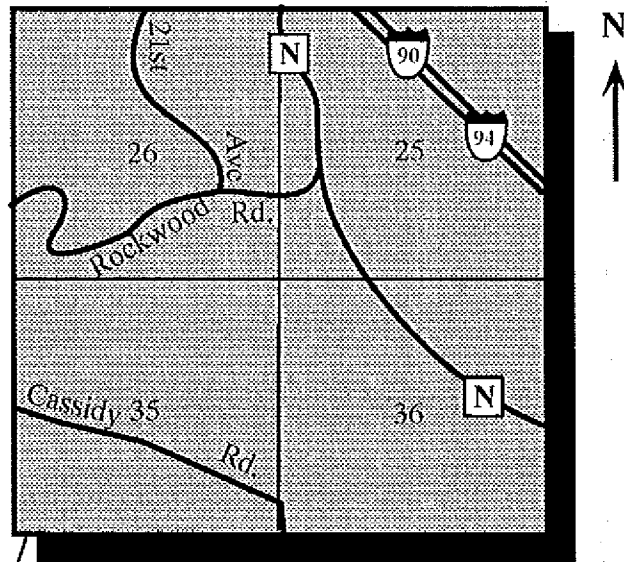
Juneau County

Town of Lemonweir

T. 15 N. R. 4 E.

PA 96-29-01

All uses of atrazine are prohibited on lands within the shaded region shown on the map. It includes all of sections 25, 26, 35 & 36 of T. 15 N. R. 4 E.



Legend

	Interstate Highway
	US Highway
	State Highway
	County Highway
	Local Road
	Section Line
	Section Number

There are two atrazine prohibition areas in Juneau County. Refer to the detailed map of each area for its specific location.

Lafayette County

Towns of Blanchard & Fayette

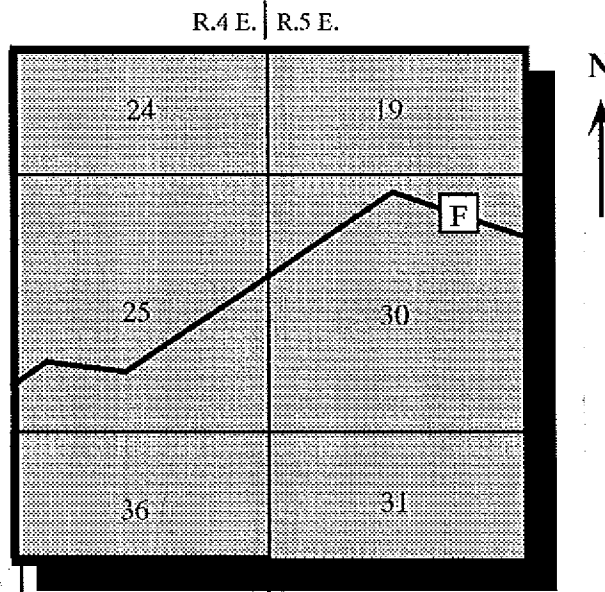
T. 4 N. R. 4-5 E.

PA 93-33-01

All uses of atrazine are prohibited on lands within the shaded region shown on the map. It includes the S 1/2 of section 24, all of section 25 and the N 1/2 of section 36 of T. 4 N. R. 4 E. ; the S 1/2 of section 19, all of section 30 and the N 1/2 of section 31 of T. 4 N. R. 5 E.

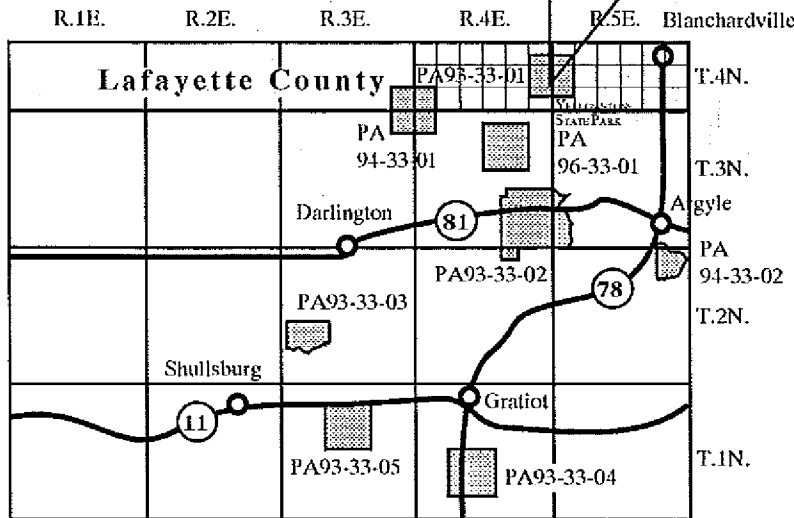
Legend

	Interstate Highway
	US Highway
	State Highway
	County Highway
	Local Road
	Section Line
	Section Number



YELLOWSTONE STATE PARK

0 1 mi

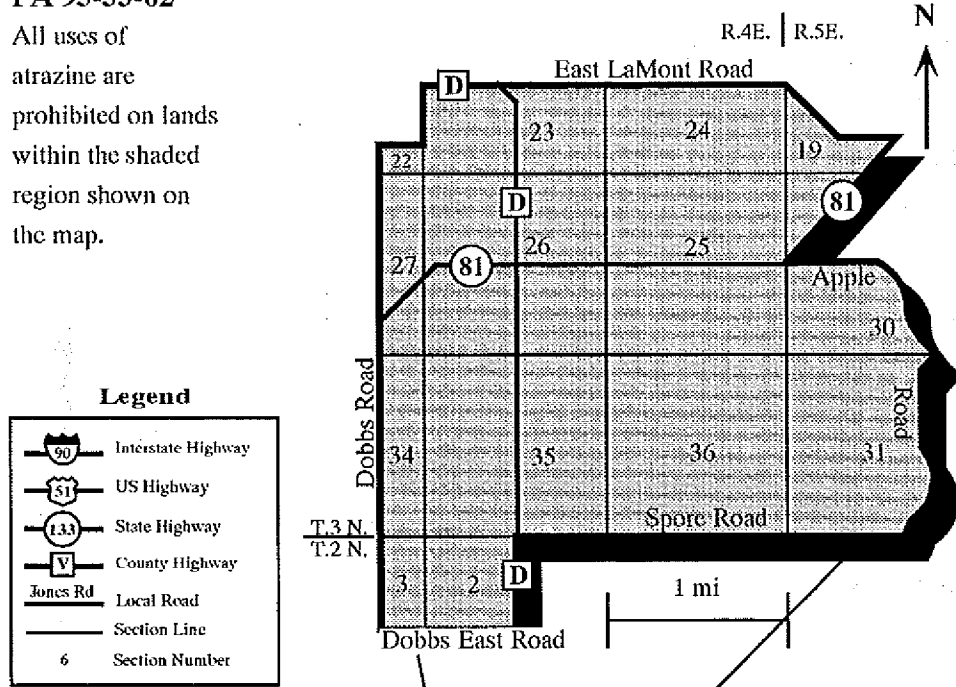


There are 8 atrazine prohibition areas in Lafayette County. Refer to the detailed map of each area for its specific location.

Towns of Argyle & LaMont T. 2-3 N. R. 4-5 E.

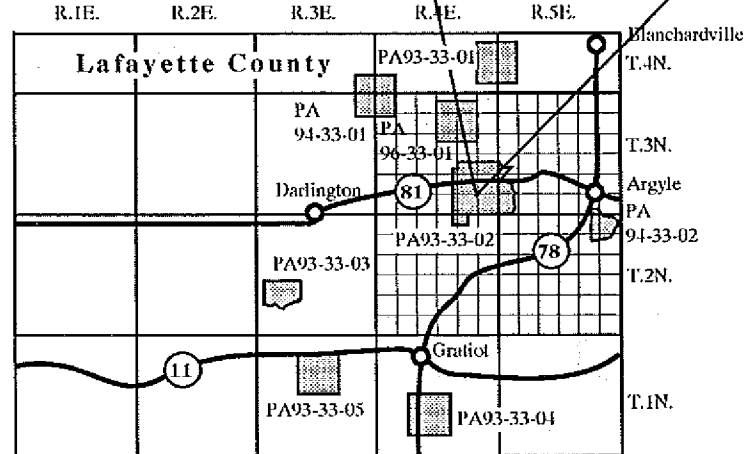
PA 93-33-02

All uses of atrazine are prohibited on lands within the shaded region shown on the map.



Legend

- Interstate Highway
- US Highway
- State Highway
- County Highway
- Local Road
- Section Line
- Section Number



There are 8 atrazine prohibition areas in Lafayette County. Refer to the detailed map of each area for its specific location.

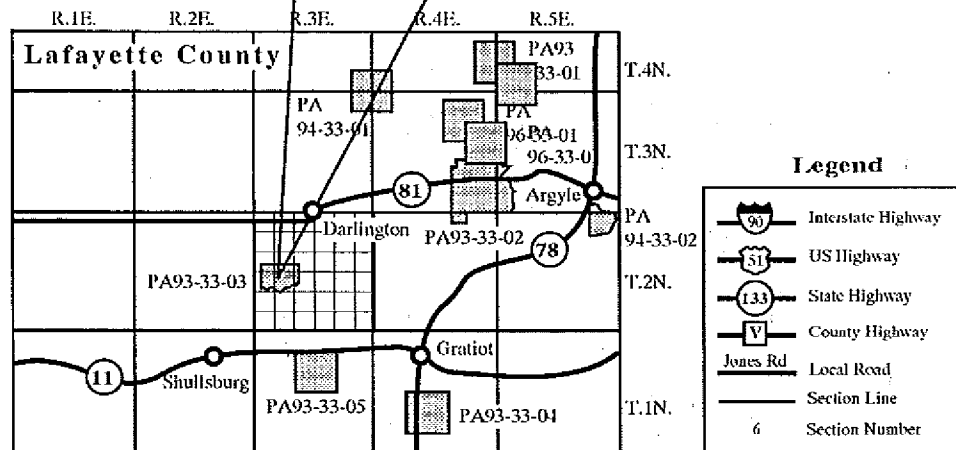
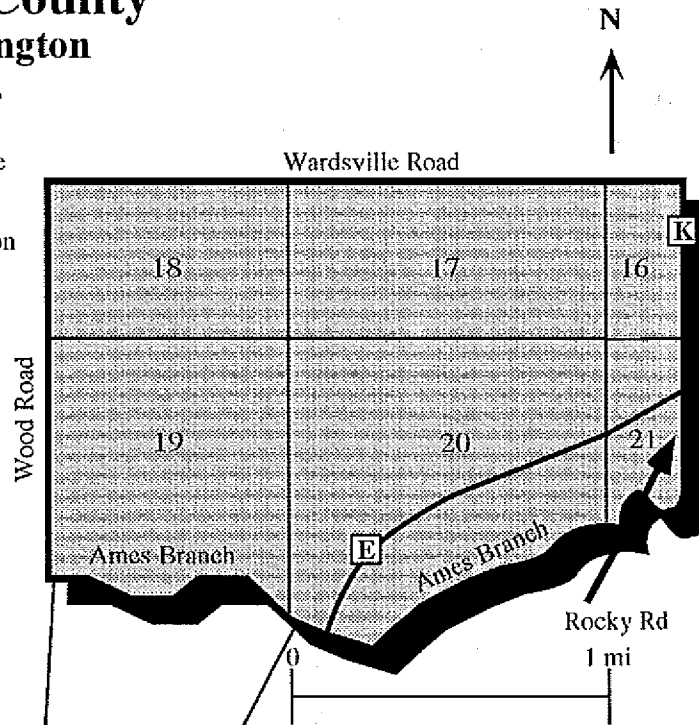
Lafayette County

Town of Darlington

T. 2 N. R. 3 E.

PA 93-33-03

All uses of atrazine are prohibited on lands within the shaded region shown on the map.



There are 8 atrazine prohibition areas in Lafayette County. Refer to the detailed map of each area for its specific location.

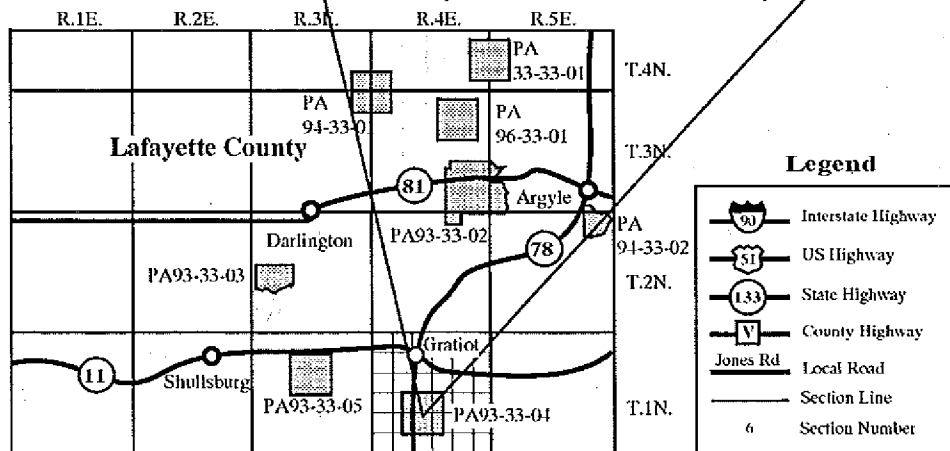
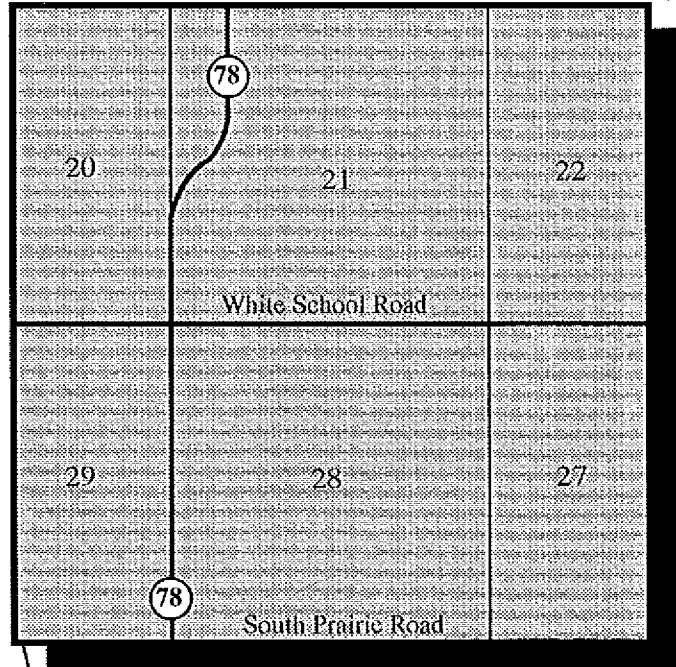
Lafayette County

Town of Gratiot

T. 1 N. R. 4 E.

PA 93-33-04

All uses of atrazine are prohibited on lands within the shaded region shown on the map. It includes the E1/2 of sections 20 & 29, sections 21 & 28 and the W1/2 of sections 22 & 27 of T. 1 N. R. 4 E.



There are 8 atrazine prohibition areas in Lafayette County. Refer to the detailed map of each area for its specific location.

Lafayette County

Town of Gratiot

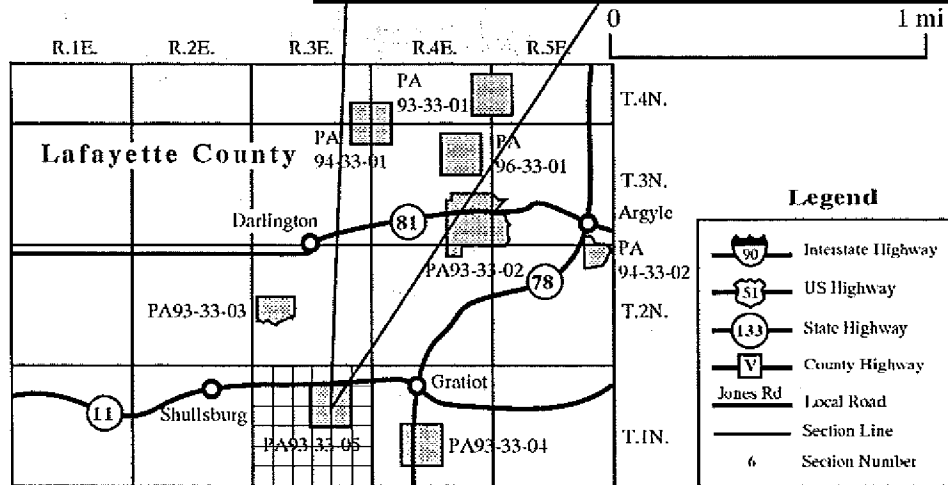

T. 1 N. R. 3 E.

PA 93-33-05



All uses of atrazine are prohibited on lands within the shaded region shown on the map. It includes all of sections 10, 11, 14 & 15 of T. 1 N., R. 3 E.

NOTE: The map for this prohibition area for 1993 was in error. The prohibition area includes sections 10, 11, 14 and 15. Sections 9 and 16 are not in the prohibition area.



There are 8 atrazine prohibition areas in Lafayette County. Refer to the detailed map of each area for its specific location.

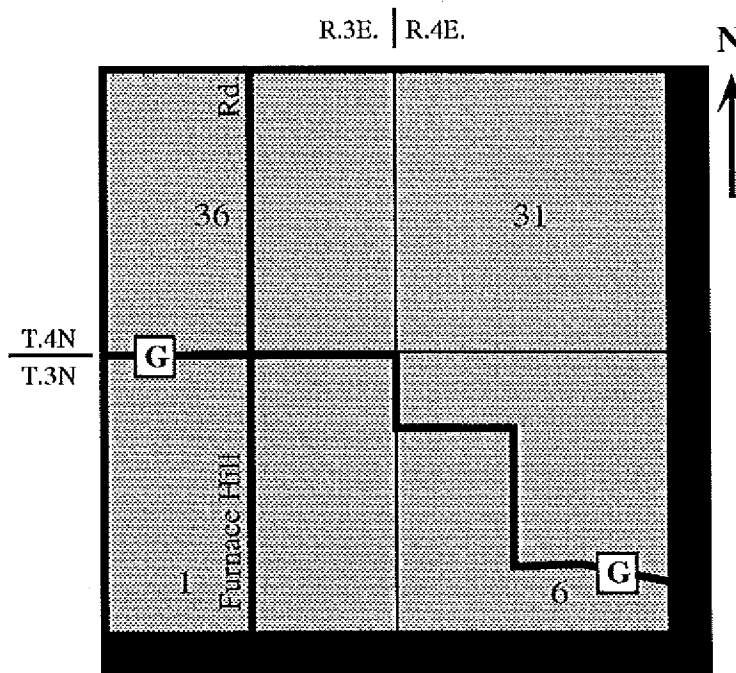
Lafayette County

Towns of Fayette & Willow Springs

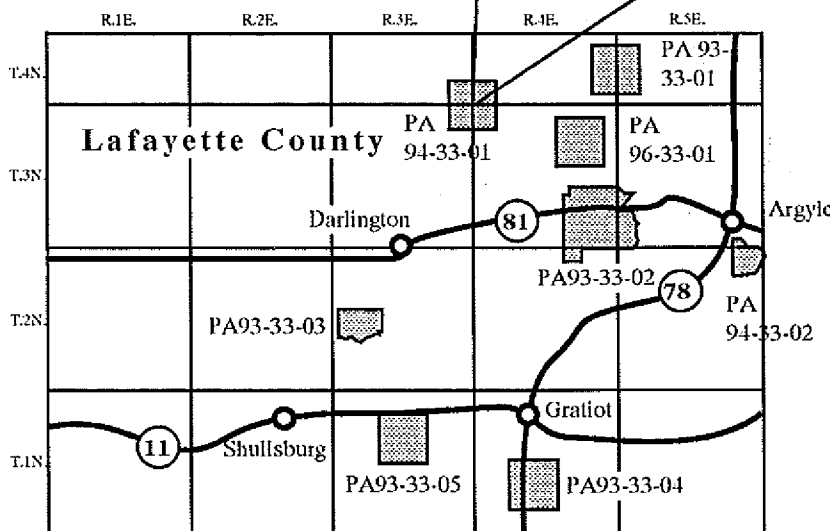
T. 3-4 N. R. 3-4 E.

PA 94-33-01

All uses of atrazine are prohibited on lands within the shaded region shown on the map.



1 mile



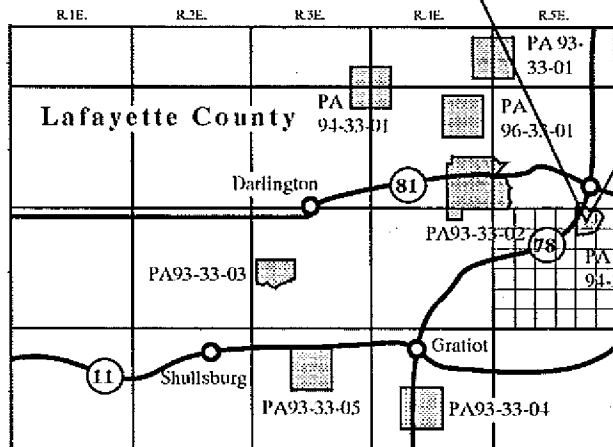
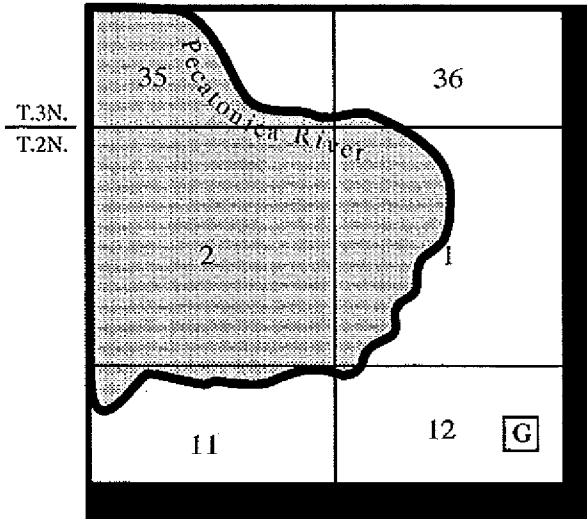
Legend

	Interstate Highway
	US Highway
	State Highway
	County Highway
	Local Road
	Section Line
	Section Number

There are 8 atrazine prohibition areas in Lafayette County. Refer to the detailed map of each area for its specific location.

Lafayette County
Towns of Wiota
& Argyle
T. 2-3 N. R. 5 E.
PA 94-33-02

All uses of atrazine are prohibited on lands within the shaded region shown on the map.



Legend

- Interstate Highway
- US Highway
- State Highway
- County Highway
- Local Road
- Section Line
- Section Number

There are 8 atrazine prohibition areas in Lafayette County. Refer to the detailed map of each area for its specific location.

Lafayette County

Town of Fayette

T. 3 N. R. 4 E.

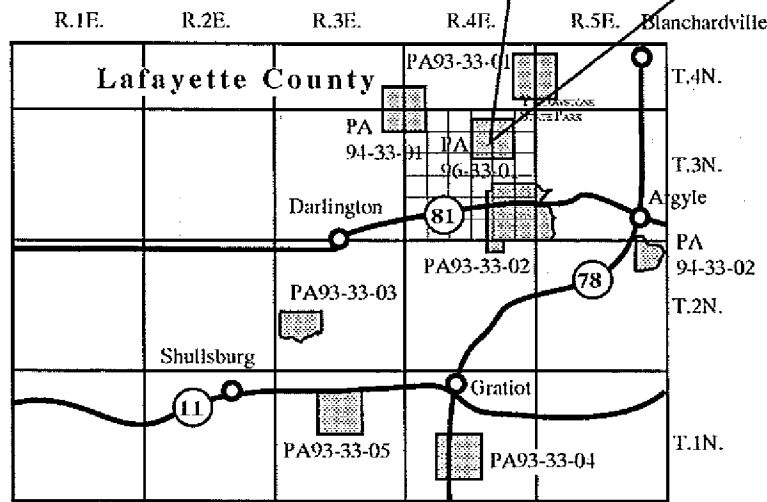
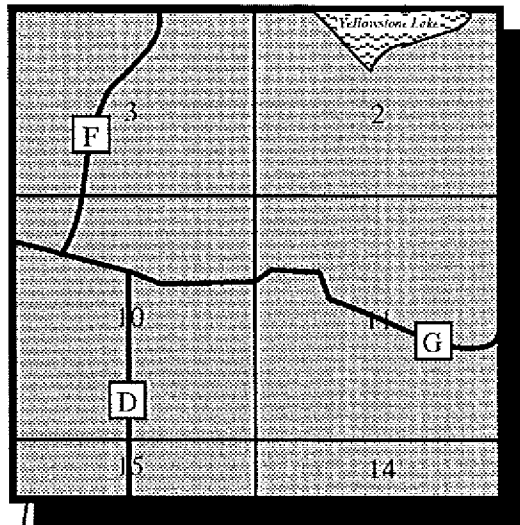
PA 96-33-01

All uses of atrazine are prohibited on lands within the shaded region shown on the map. It includes the following parts of T. 3 N. R. 4 E.:

- the S 3/4 of sections 2 & 3;
- all of sections 10 & 11;
- and the N 1/4 of sections 14 & 15.

Legend

- Interstate Highway
- US Highway
- State Highway
- County Highway
- Local Road
- Section Line
- Section Number



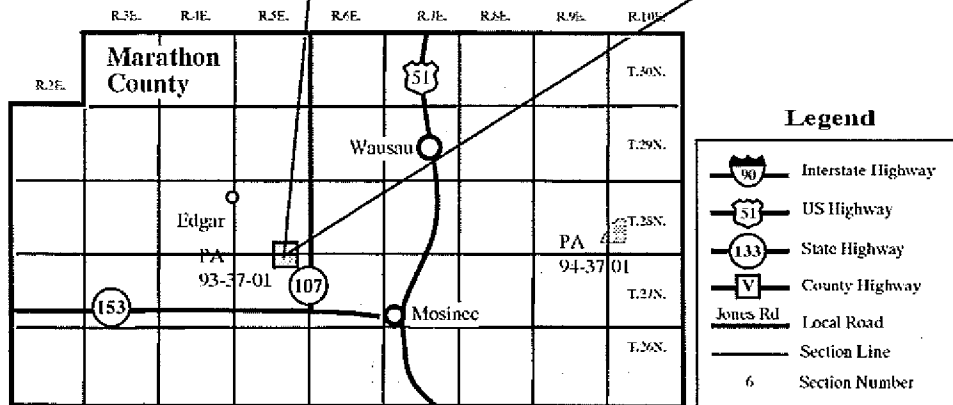
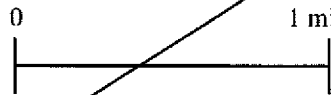
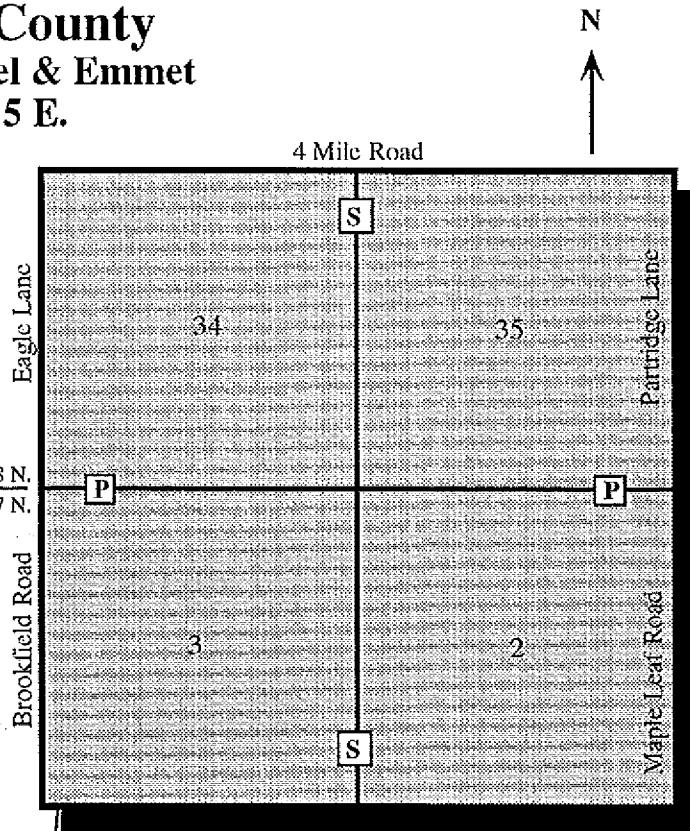
There are 8 atrazine prohibition areas in Lafayette County. Refer to the detailed map of each area for its specific location.

Marathon County Towns of Cassel & Emmet T. 27-28 N. R. 5 E.

PA 93-37-01

All uses of atrazine are prohibited on lands within the shaded region shown on the map.

It includes all of sections 34 & 35 of T.28 N. T. 28 N. R. 5 E. T.27 N. and sections 2 & 3 of T. 27 N., R. 5 E.



There are 2 atrazine prohibition areas in Marathon County. Refer to the detailed map of each area for its specific location.

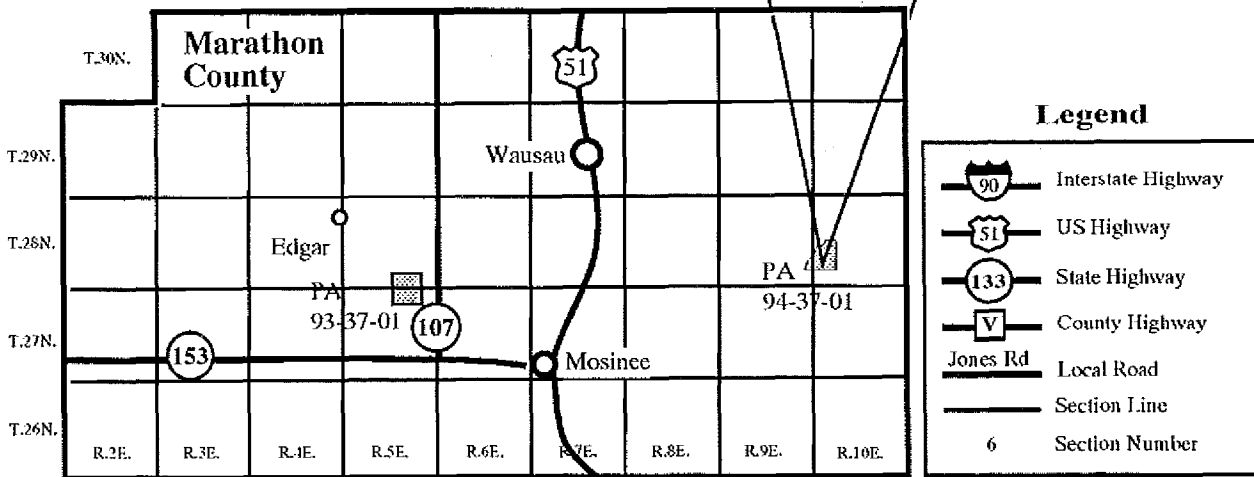
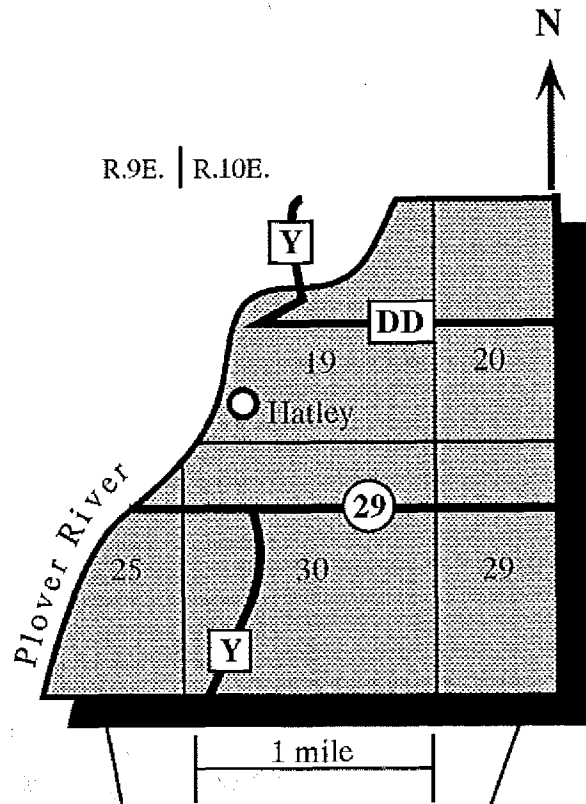
Marathon County

Towns of Ringle & Norrie

T. 28 N. R. 9-10 E.

PA 94-37-01

All uses of atrazine are prohibited on lands within the shaded region shown on the map.



Marinette County

Town of Stephenson

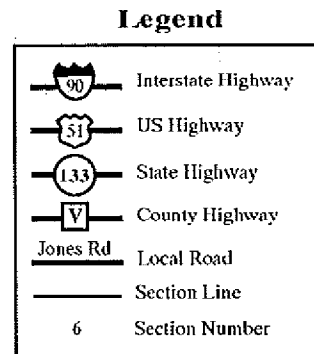
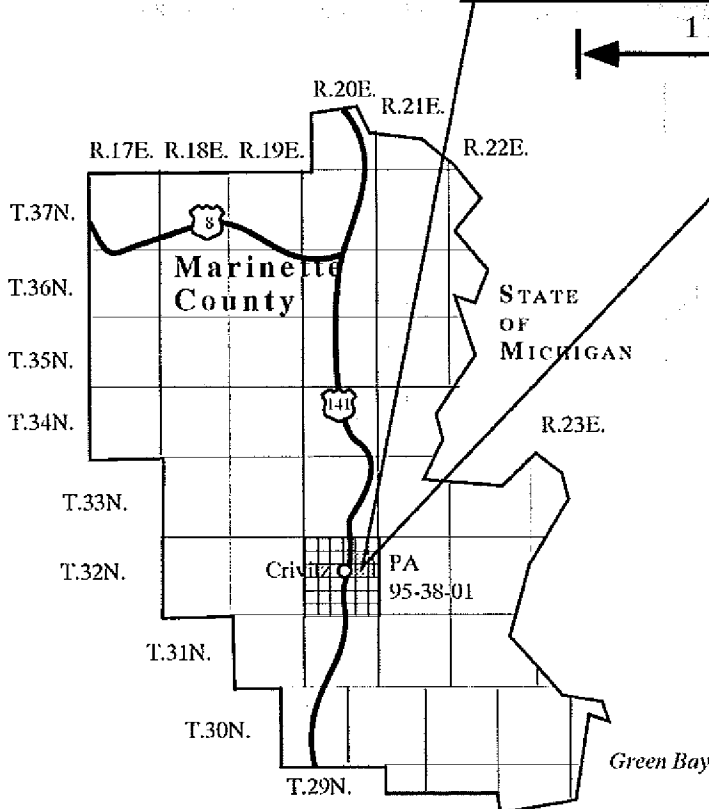
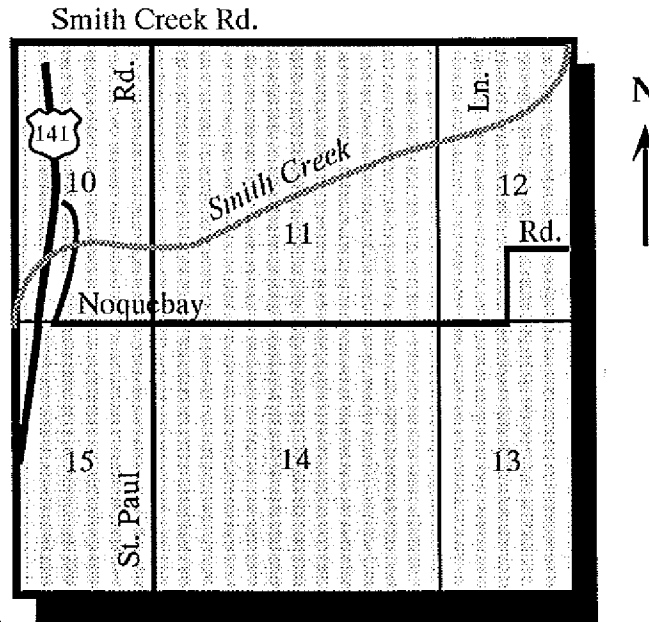
T. 32 N. R. 20 E.

PA 95-38-01

All uses of atrazine are prohibited on lands within the shaded region shown on the map.

It includes:

- all of sections 11 and 14;
 - the W1/2 of sections 12 and 13;
 - and the E1/2 of sections 10 and 15,
- T.32N, R.20E.



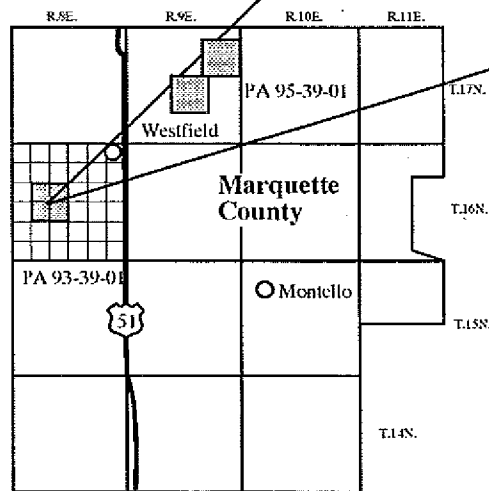

There is only one atrazine prohibition area in Marinette County.

Marquette County
Town of Westfield
T. 16 N. R. 8 E.
PA 93-39-01

All uses of atrazine are prohibited on lands within the shaded region shown on the map.

It includes;

- all of section 16;
- all of section 17;
- all of section 20;
- and all of section 21 of T. 16 N. R. 8 E.



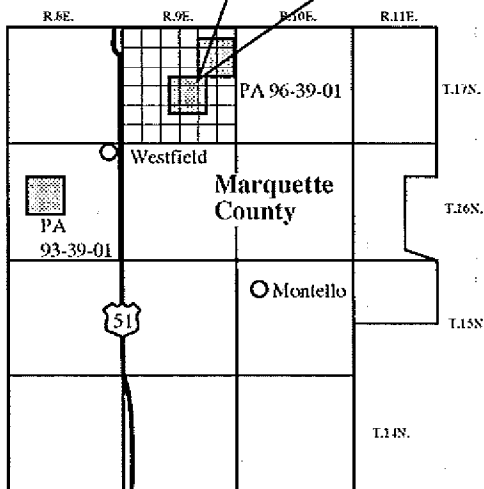
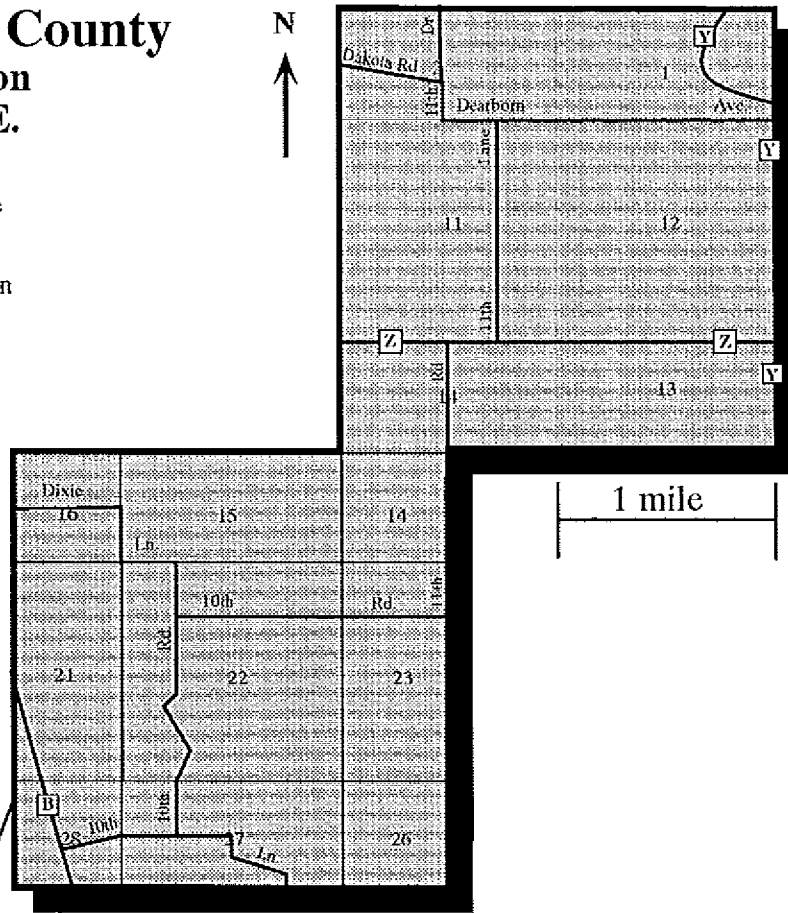
There are 2 atrazine prohibition areas in Marquette County. Refer to the detailed map of each area for its specific location.

Marquette County
Town of Newton
T. 17 N. R. 9 E.
PA 96-39-01

All uses of atrazine are prohibited on lands within the shaded region shown on the map.

NOTE:

This PA is modified from PA 95-39-01.



Legend

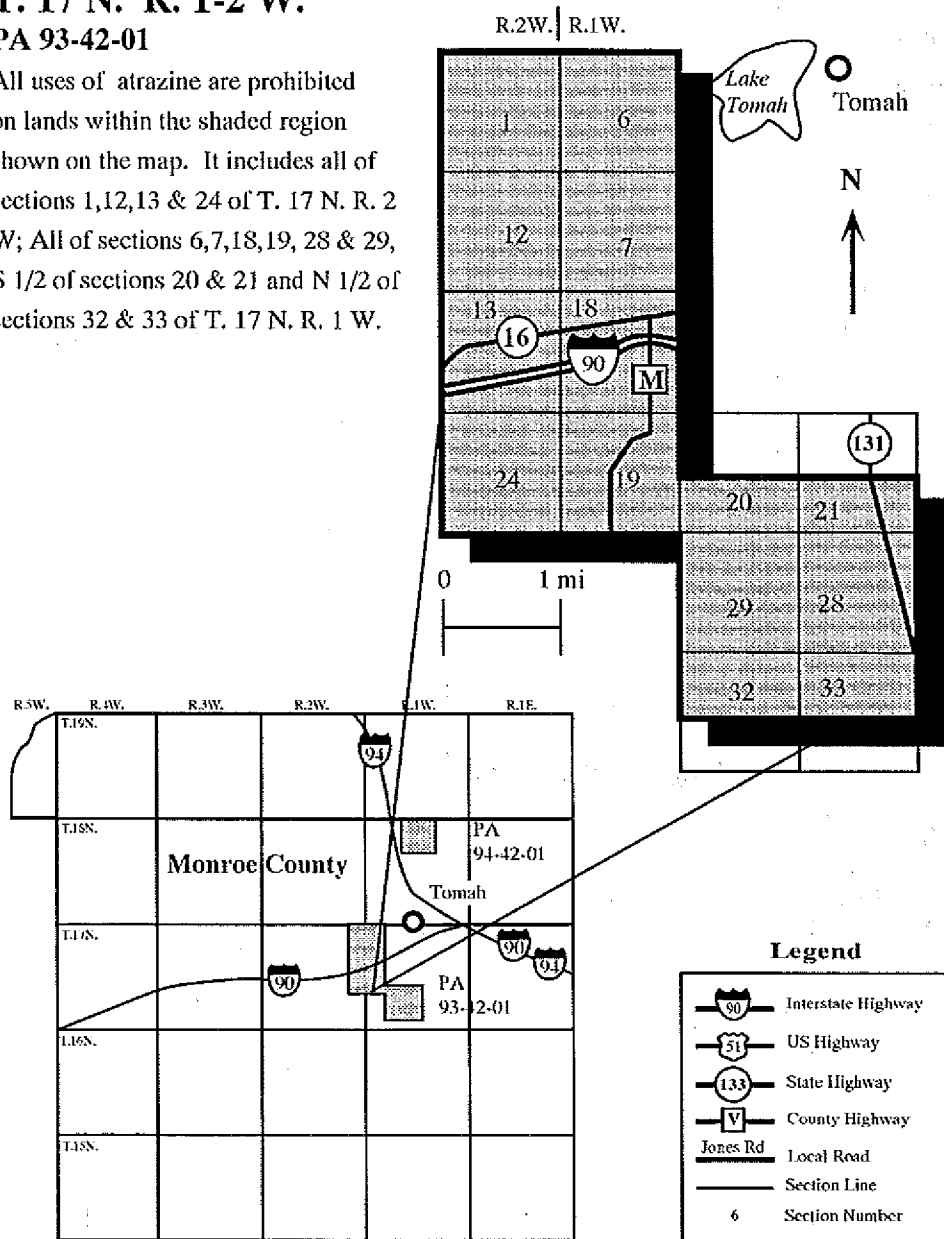
- Interstate Highway
- US Highway
- State Highway
- County Highway
- Local Road
- Section Line
- Section Number

There are 2 atrazine prohibition areas in Marquette County. Refer to the detailed map of each area for its specific location.

Monroe County Towns of Adrian & Tomah T. 17 N. R. 1-2 W.

PA 93-42-01

All uses of atrazine are prohibited on lands within the shaded region shown on the map. It includes all of sections 1,12,13 & 24 of T. 17 N. R. 2 W; All of sections 6,7,18,19, 28 & 29, S 1/2 of sections 20 & 21 and N 1/2 of sections 32 & 33 of T. 17 N. R. 1 W.

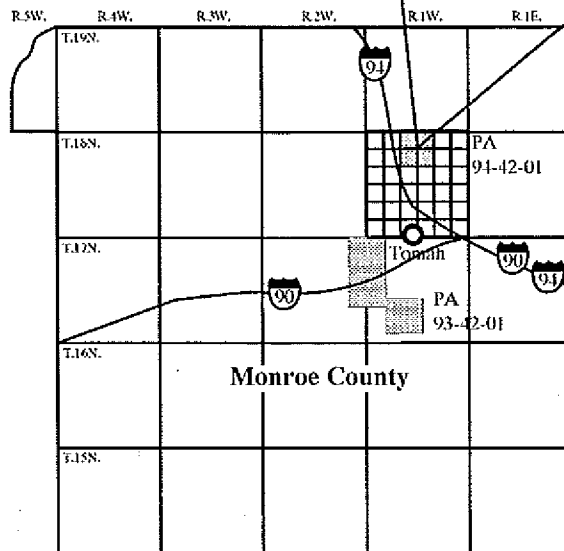
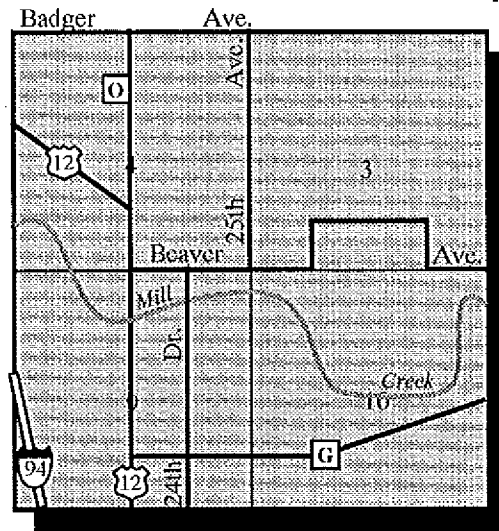


There are 2 atrazine prohibition areas in Monroe County. Refer to the detailed map of each area for its specific location.

Monroe County Town of La Grange T. 18 N. R. 1 W.

PA 94-42-01

All uses of atrazine are prohibited on lands within the shaded region shown on the map.



Legend

	Interstate Highway
	US Highway
	State Highway
	County Highway
	Local Road
	Section Line
	Section Number

There are 2 atrazine prohibition areas in Monroe County. Refer to the detailed map of each area for its specific location.

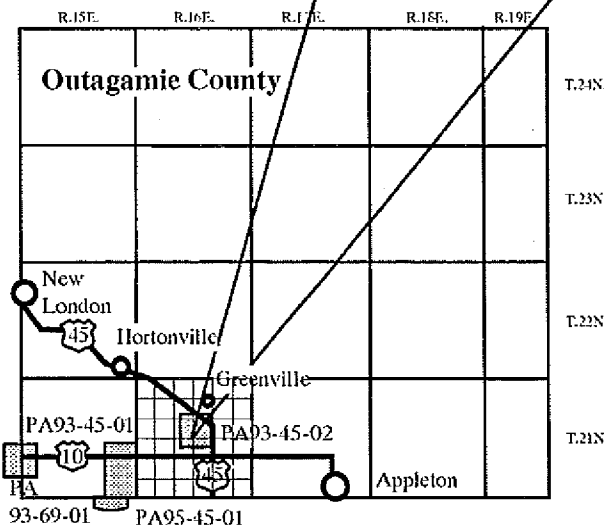

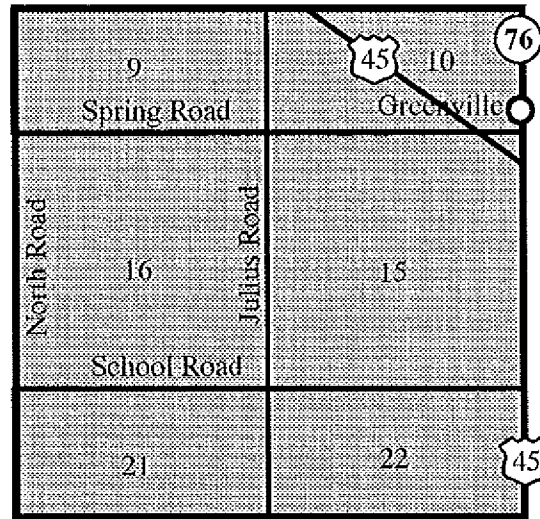
Outagamie County

Town of Greenville

T. 21N. R. 16 E.

PA 93-45-02

All uses of atrazine are prohibited on lands within the shaded region shown on the map. It includes the S1/2 of sections 9 & 10, the N1/2 of sections 21 & 22, and sections 15 & 16 of T. 21 N. R. 16 E.



Legend

- Interstate Highway
- US Highway
- State Highway
- County Highway
- Local Road
- Section Line
- Section Number

There are 3 atrazine prohibition areas in Outagamie County. PA 93-69-01 also is in Waupaca County. PA 95-45-01 also is in Winnebago County. Refer to the detailed map of each area for its specific location.

Outagamie County

Town of Dale

T. 21 N. R. 15 E.

Winnebago County

Town of Winchester

T. 20 N. R. 15 E.

Town of Clayton

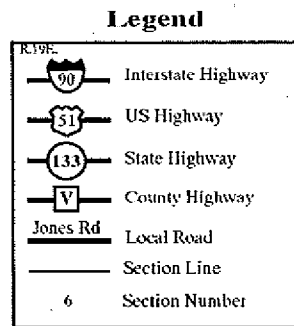
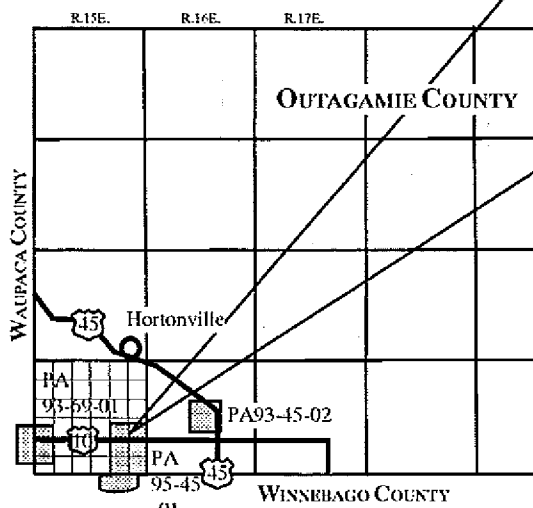
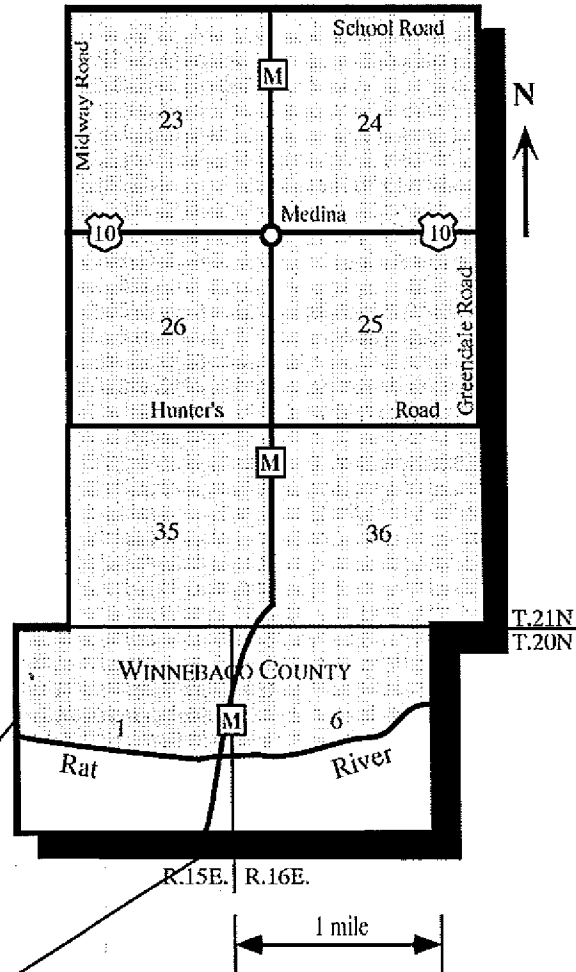
T. 20 N. R. 16 E.

PA 95-45-01

All uses of atrazine are prohibited on lands within the shaded region shown on the map. It includes all of sections 23, 24, 25, 26, 35 and 36 of T. 21 N. R. 15 E., and those portions of section 1 of T.20N. R.15E. and section 6 of T.20N. R.16E. north of the Rat River.

NOTE:

This PA is modified from PA 93-45-01.

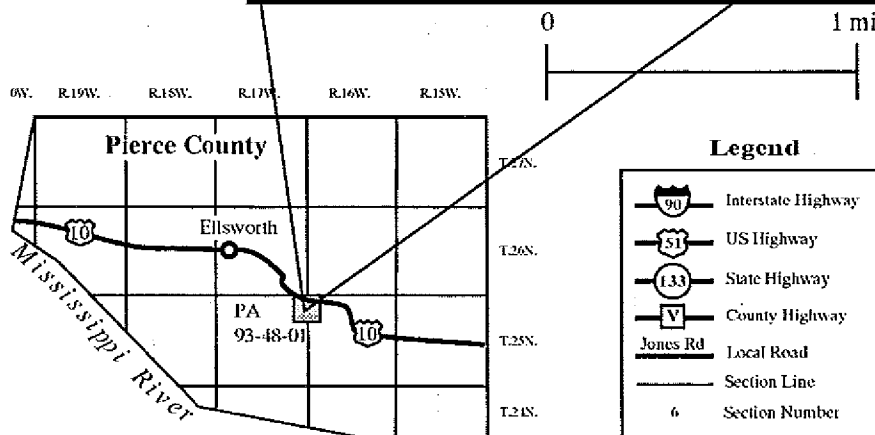
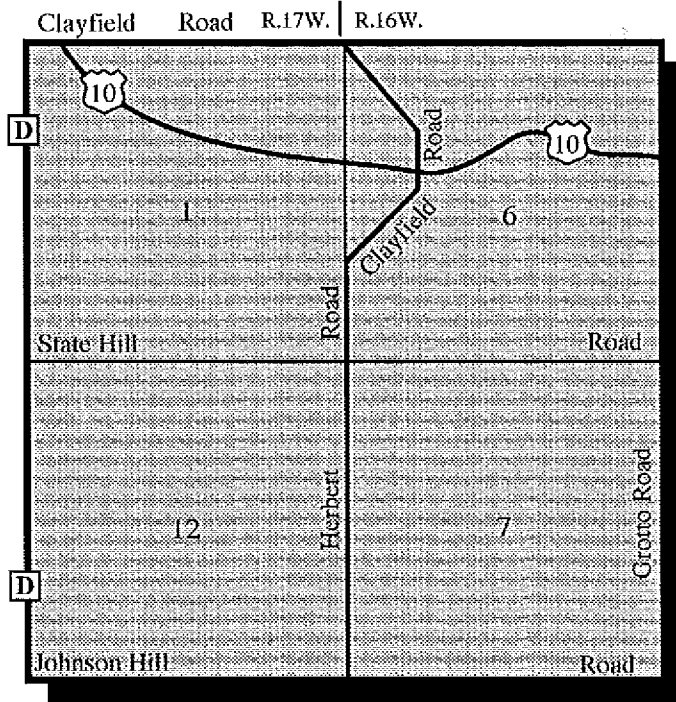


There are three atrazine prohibition areas in Outagamie County. PA 93-69-01 also is in Waupaca County. PA 95-45-01 also is in Winnebago County. Refer to the detailed map of each area for its specific location.

Pierce County
Towns of Hartland & Salem
T. 25 N. R. 16-17 W.
PA 93-48-01



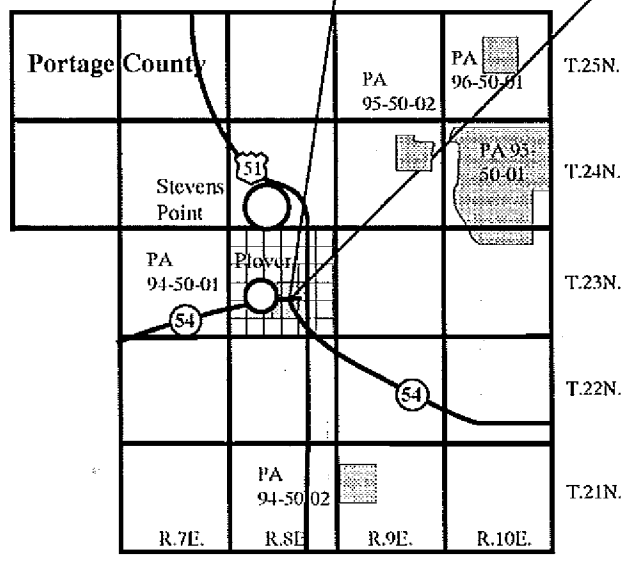
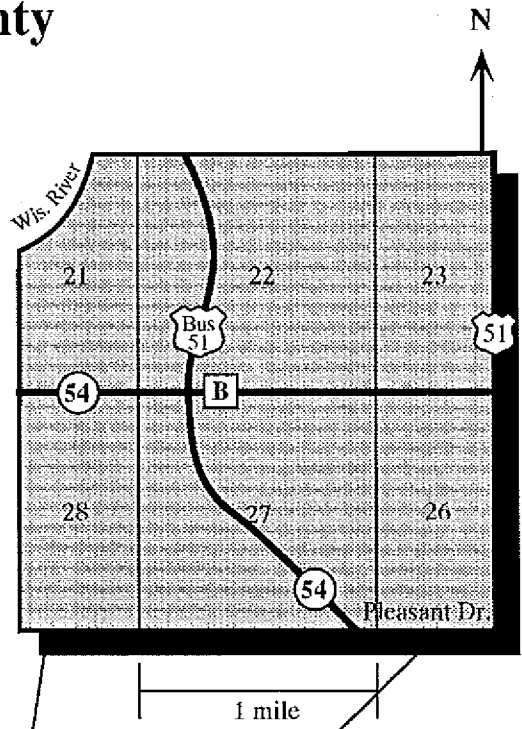
All uses of atrazine are prohibited on lands within the shaded region shown on the map. It includes all of sections 1 and 12, T. 25 N. R. 17 W. and all of sections 6 & 7 of T. 25 N. R. 16 W.



There is only one atrazine prohibition area in Pierce County.

**Portage County
Town of Plover
T. 23 N. R. 8 E.
PA 94-50-01**

All uses of atrazine are prohibited on lands within the shaded region shown on the map.



Legend

- Interstate Highway
- US Highway
- State Highway
- County Highway
- Local Road
- Section Line
- Section Number

There are 5 atrazine prohibition areas in Portage County. Refer to the detailed map of each area for its specific location.

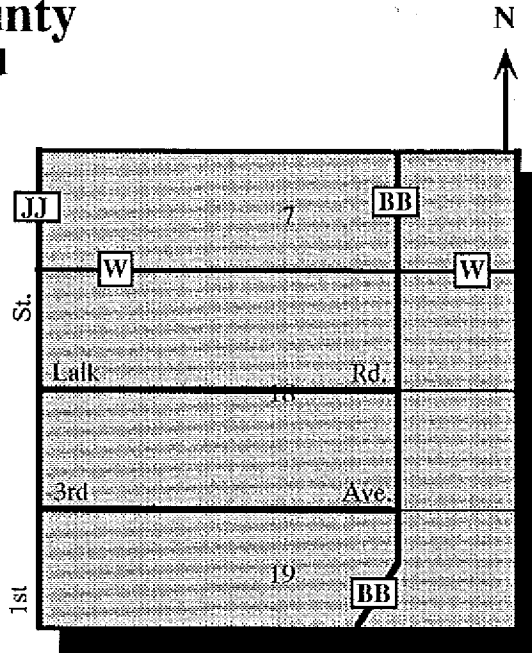
Portage County

Town of Almond

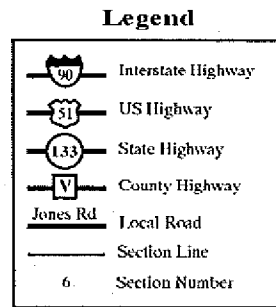
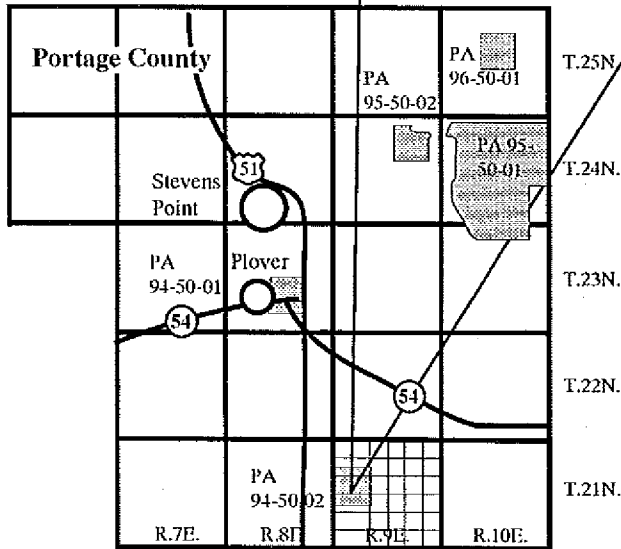
T. 21 N. R. 9 E.

PA 94-50-02

All uses of atrazine are prohibited on lands within the shaded region shown on the map.



1 mile

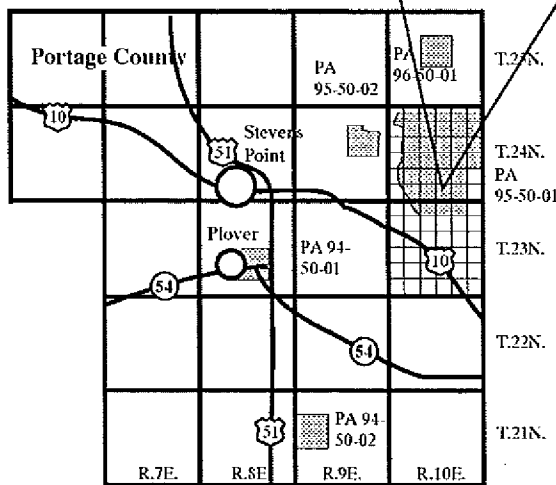
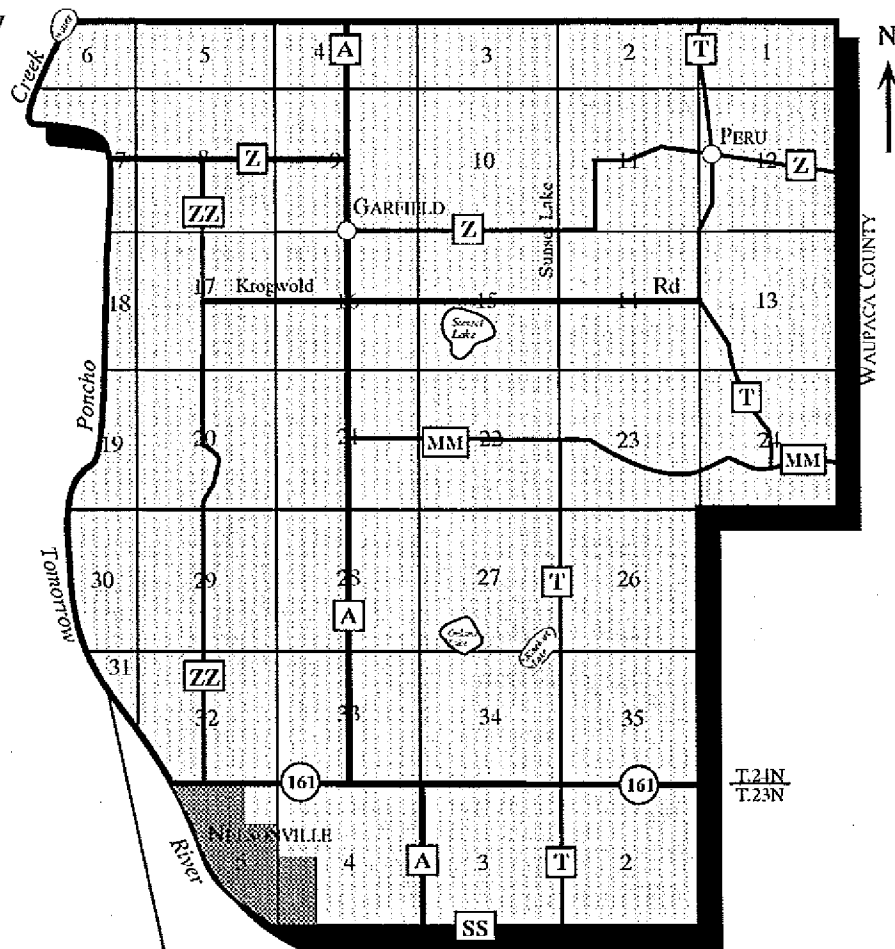


There are 5 atrazine prohibition areas in Portage County. Refer to the detailed map of each area for its specific location.

**Portage County
Towns of Amherst
and New Hope
T. 23-24 N. R. 10 E.
PA 95-50-01**

All uses of atrazine are prohibited on lands within the shaded region shown on the map.

NOTE:
This PA is modified from
PA 94-50-03.



Legend

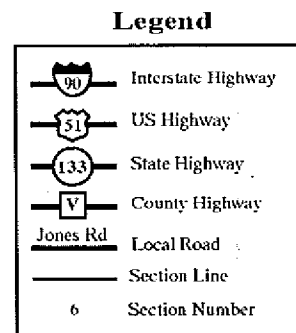
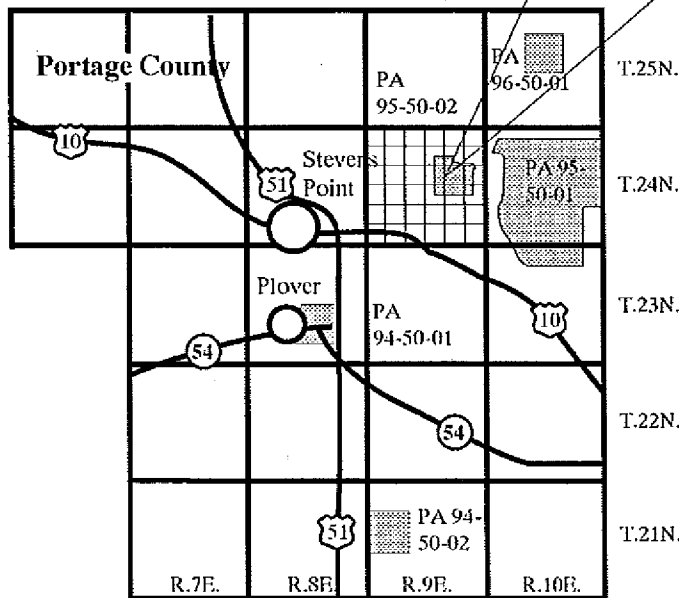
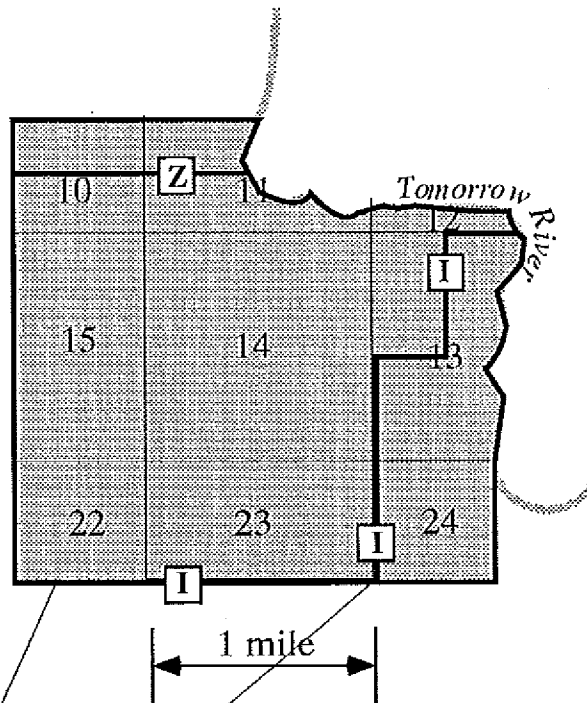
- Interstate Highway
- US Highway
- State Highway
- County Highway
- Jones Rd
- Local Road
- Section Line
- Section Number

There are 5 atrazine prohibition areas in Portage County.
Refer to the detailed map of each area for its specific location.

Portage County
Towns of Sharon
and Stockton
T. 24 N. R. 9 E.
PA 95-50-02

All uses of atrazine are prohibited on lands within the shaded region shown on the map. It includes:

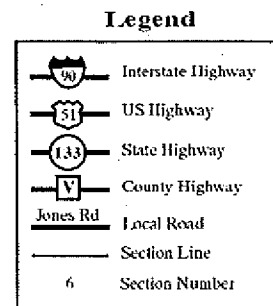
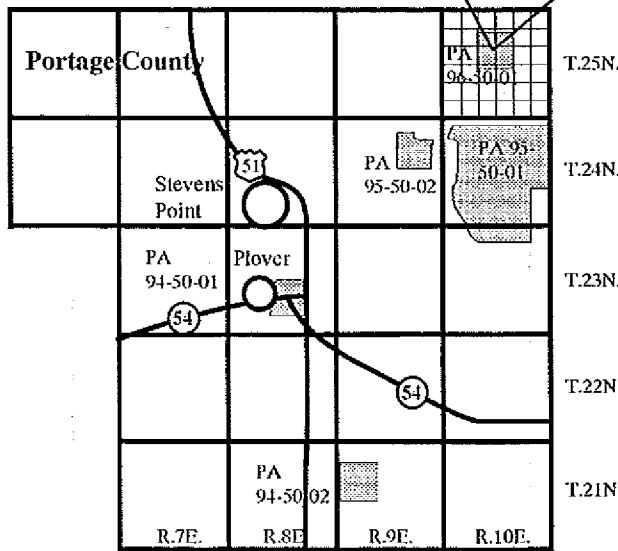
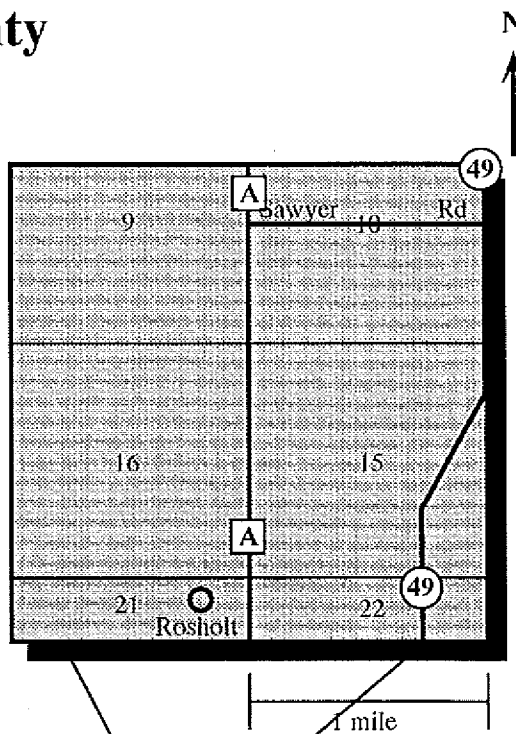
- The SE 1/4 of sec. 10;
- The S 1/2 of section 11 west of the Tomorrow River;
- Section 12 south of the Tomorrow River;
- Section 13 west of the Tomorrow River;
- all of section 14;
- the E 1/2 of section 15;
- the NE 1/4 of section 22;
- the N 1/2 of section 23;
- and the NW 1/4 of section 24.



There are five atrazine prohibition areas in Portage County. Refer to the detailed map of each area for its specific location.

Portage County
Town of Alban
T. 25 N. R. 10 E.
PA 96-50-01

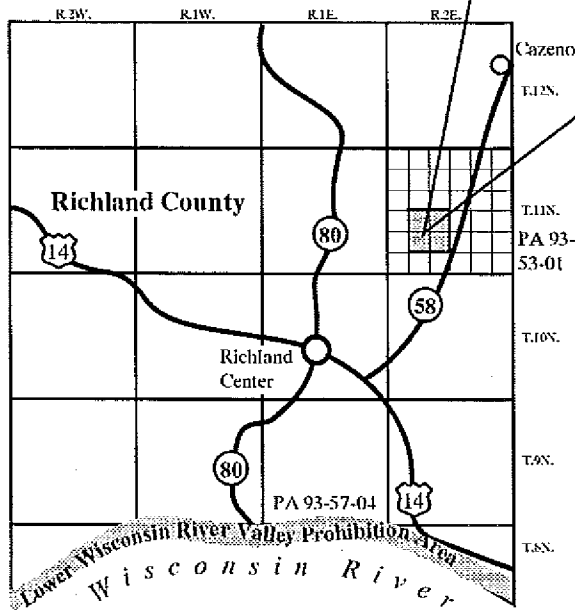
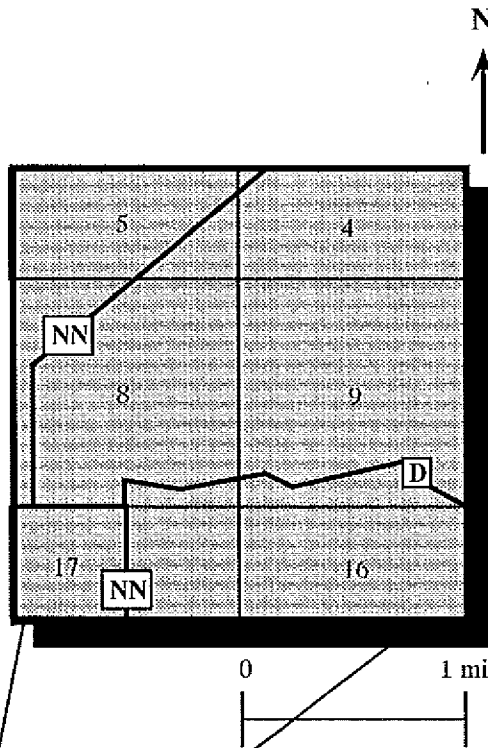
All uses of atrazine are prohibited on lands within the shaded region shown on the map. It includes these parts of T.25N., R.10E.:
 The S 3/4 of sections 9 and 10;
 all of sections 15 and 16;
 the N 1/4 of sections 21 and 22.



There are 5 atrazine prohibition areas in Portage County.
 Refer to the detailed map of each area for its specific location.

Richland County
Town of Willow
T. 11 N. R. 2 E.
PA 93-53-01

All uses of atrazine are prohibited on lands within the shaded region shown on the map. It includes all of sections 8 & 9, the S 1/2 of section 4 & 5, and the N 1/2 of sections 16 & 17, T. 11 N. R. 2 E.



Legend

- Interstate Highway
- US Highway
- State Highway
- County Highway
- Local Road
- Section Line
- Section Number

There is only one atrazine prohibition areas in Richland County, in addition to the Lower Wisconsin River Valley Prohibition Area.

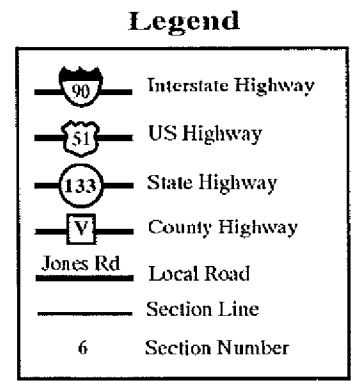
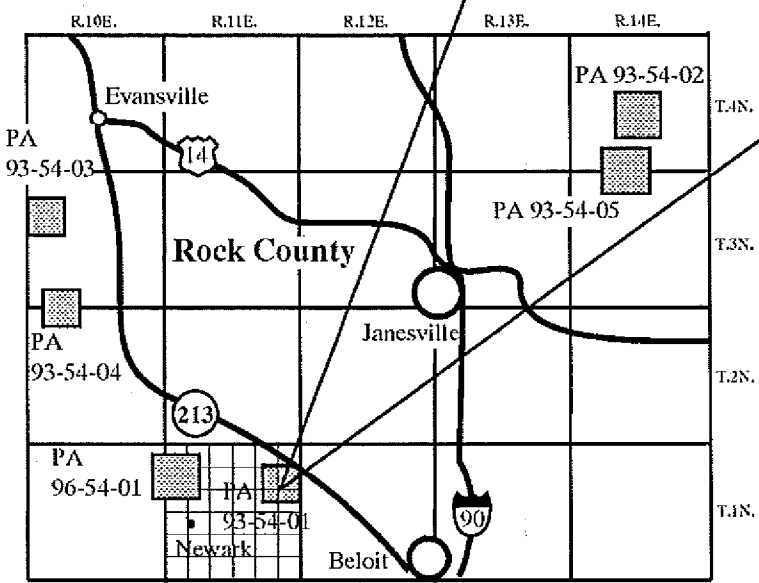
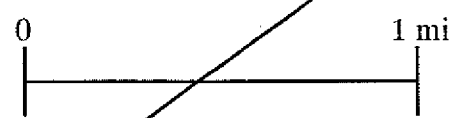
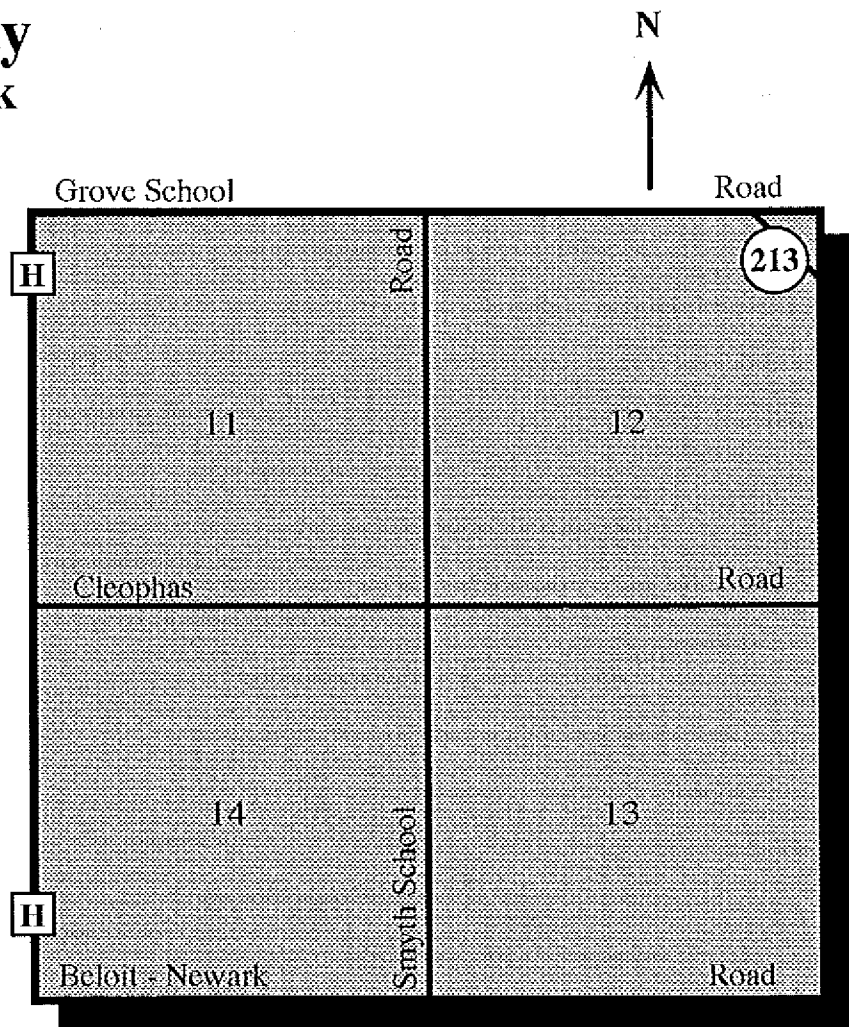
Rock County

Town of Newark

T. 1 N. R. 11 E.

PA 93-54-01

All uses of atrazine are prohibited on lands within the shaded region shown on the map. It includes all of sections 11, 12, 13 & 14, T. 1 N. R. 11 E.



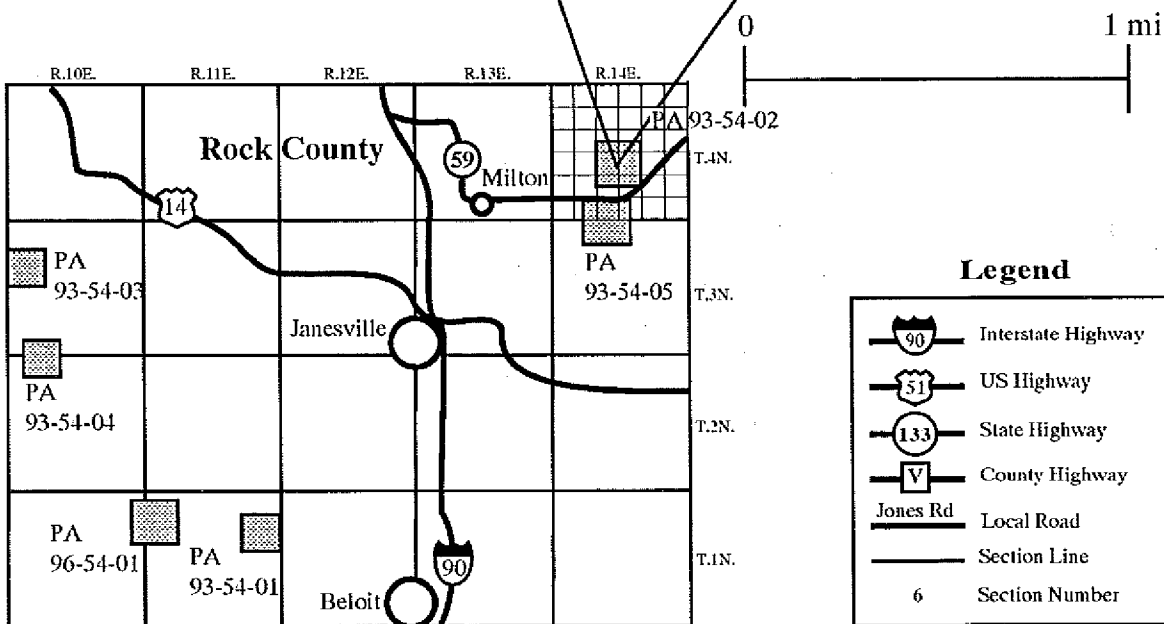
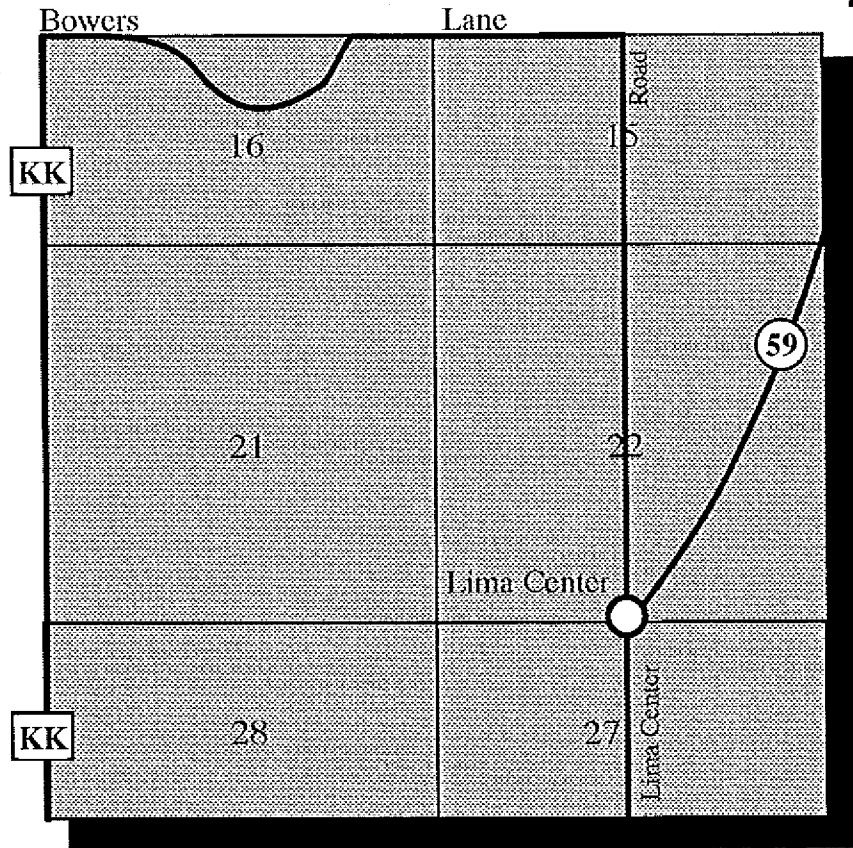
Rock County

Town of Lima

T. 4 N. R. 14 E.

PA 93-54-02

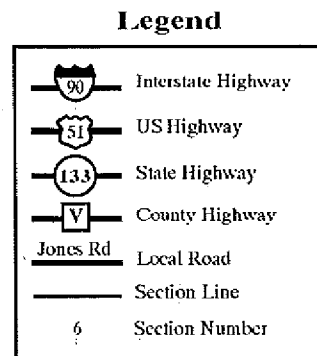
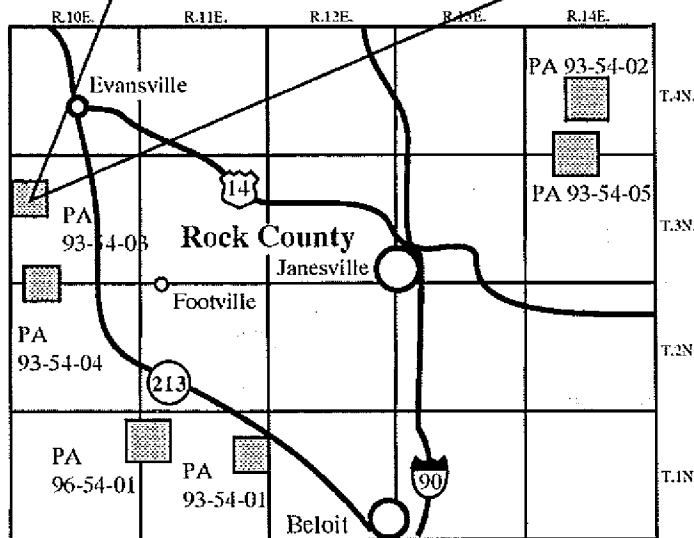
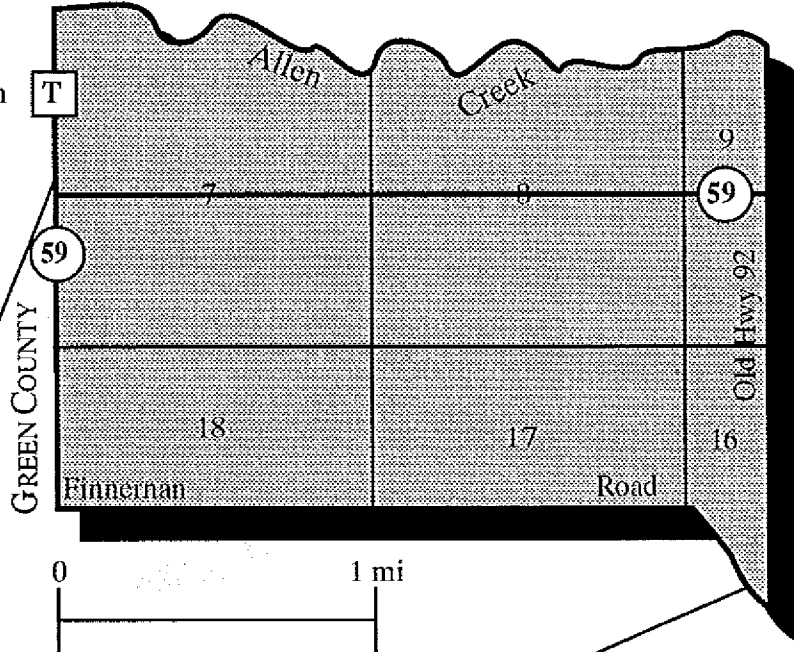
All uses of atrazine are prohibited on lands within the shaded region shown on the map. It includes the S 1/2 of sections 15 and 16, all of sections 21, 22, and the N 1/2 of sections 27 & 28, T. 4 N. R. 14 E.



There are 6 atrazine prohibition areas in Rock County.

Rock County Town of Magnolia T. 3 N. R. 10 E. PA 93-54-03

All uses of atrazine are prohibited on lands within the shaded region shown on the map.



There are 6 atrazine prohibition areas in Rock County. Refer to the detailed map of each area for its specific location.

Rock County

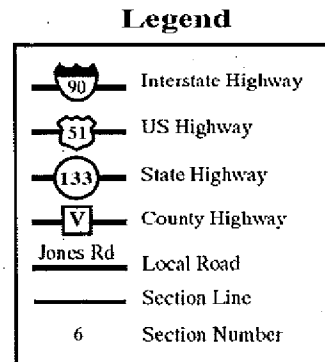
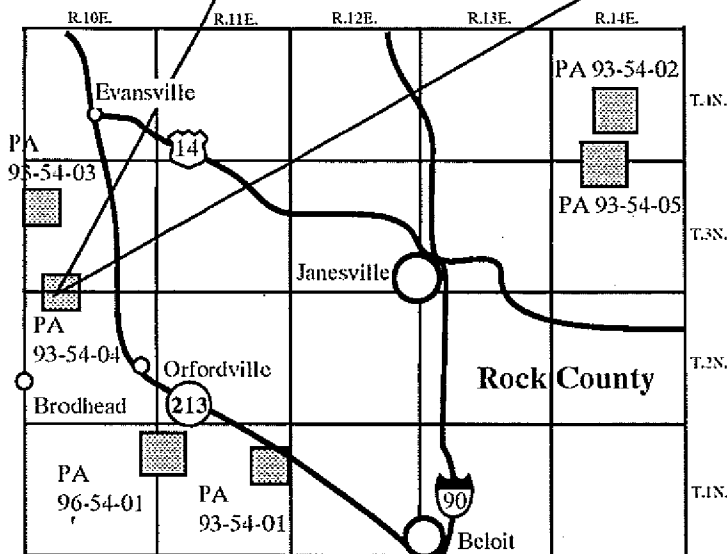
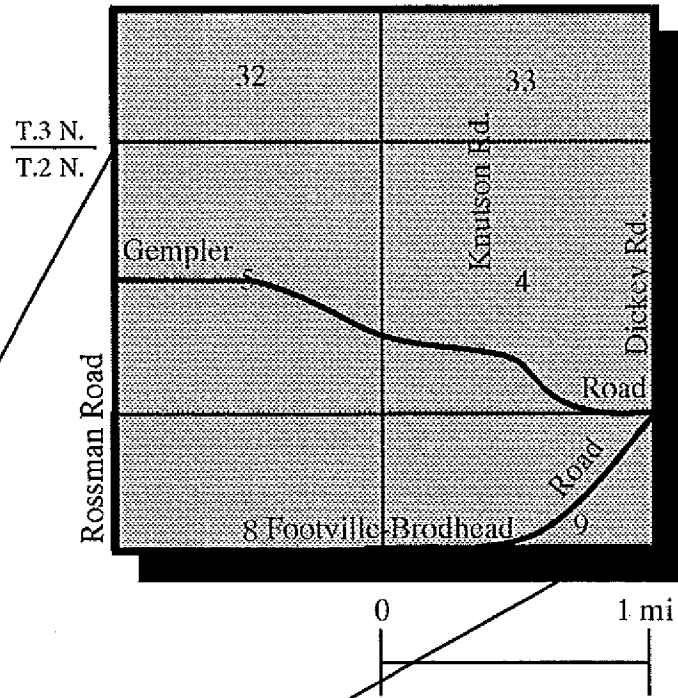
Towns of Magnolia & Spring Valley

T. 2-3 N. R. 10 E.

PA 93-54-04



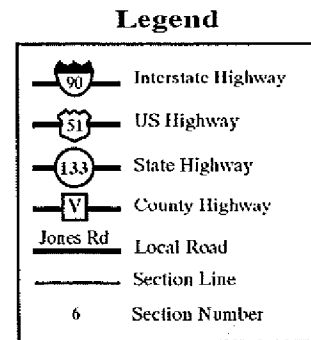
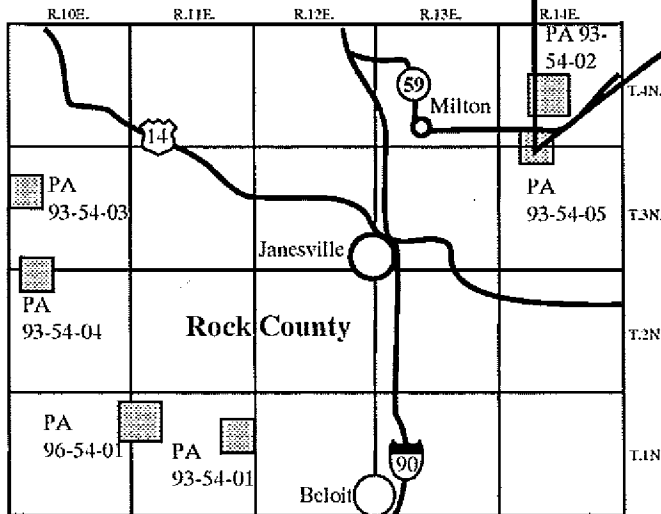

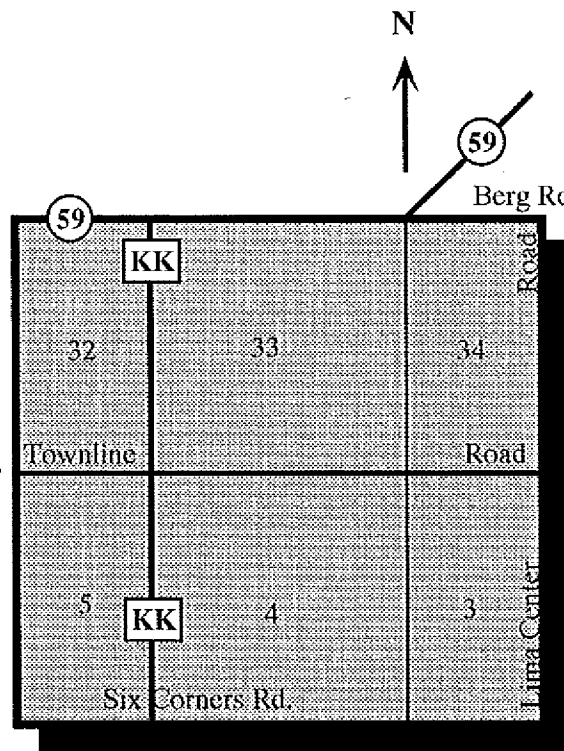
All uses of atrazine are prohibited on lands within the shaded region shown on the map. It includes all of sections 4 & 5 and N 1/2 of sections 8 & 9 of T. 2 N. R. 10 E. and S 1/2 of sections 32 & 33 of T. 3 N. R. 10 E.



There are 6 atrazine prohibition areas in Rock County. Refer to the detailed map of each area for its specific location.

**Rock County
Towns of Lima
& Johnstown
T. 3-4 N. R. 14 E.
PA 93-54-05**

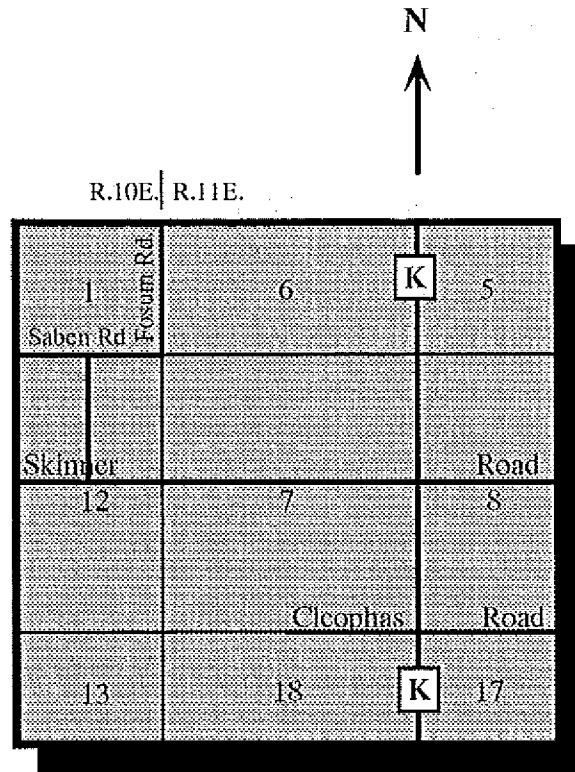
All uses of atrazine are prohibited on lands within the shaded region shown on the map. It includes all of section 33, E 1/2 of section 32 & W 1/2 of section 34 of T. 4 N. R. 14 E., all of section 4, E 1/2 of section 5, and W 1/2 of section 3 of T. 3 N. R. 14 E.



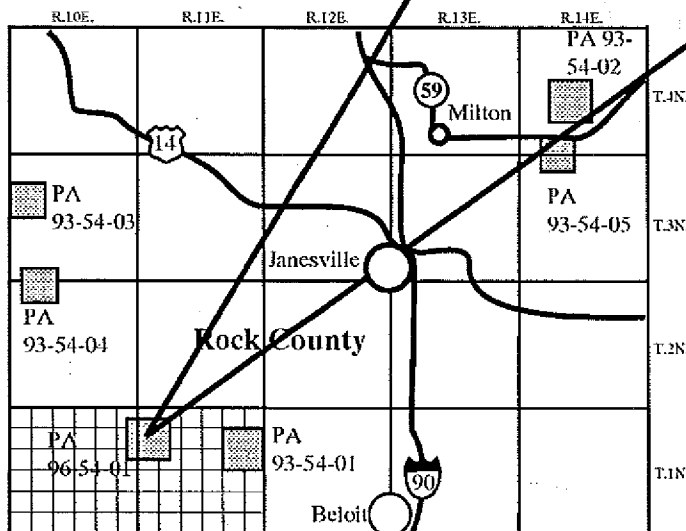
There are 6 atrazine prohibition areas in Rock County. Refer to the detailed map of each area for its specific location.

Rock County Towns of Avon & Newark T. 1 N. R. 10-11 E. PA 96-54-01

All uses of atrazine are prohibited on lands within the shaded region shown on the map. It includes:
 SE 1/4 of section 1, NE 1/4 of section 13 & E 1/2 of section 12, T. 1 N. R. 10 E.;
 SW 1/4 of section 5, S 1/2 of section 6, all of section 7, W 1/2 of section 8, NW 1/4 of section 17 and N 1/2 of section 18, T. 1 N. R. 11 E.



1 mile



Legend

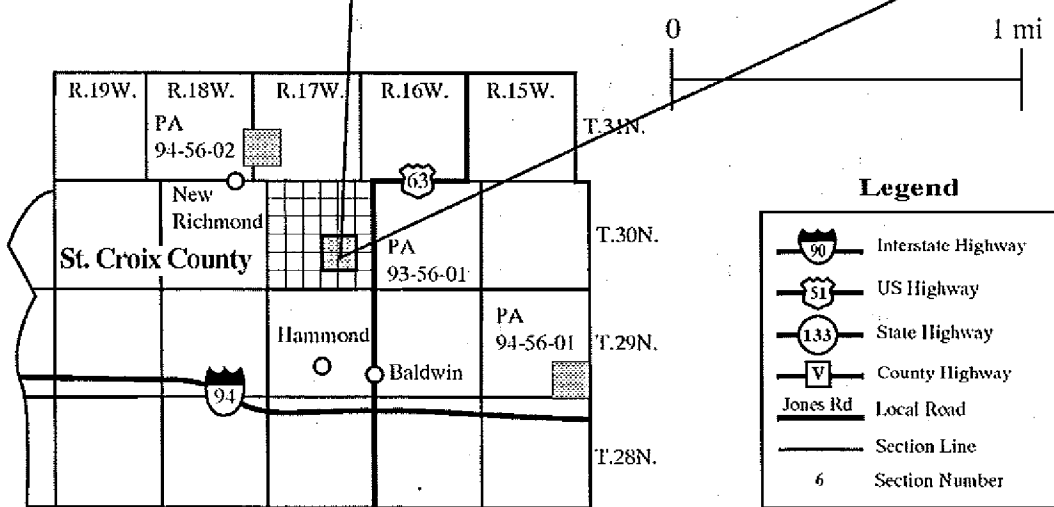

- Interstate Highway
- US Highway
- State Highway
- County Highway
- Local Road
- Section Line
- 6 Section Number

There are 6 atrazine prohibition areas in Rock County. Refer to the detailed map of each area for its specific location.

St. Croix County
Town of Erin Prairie
T. 30 N. R. 17 W.
PA 93-56-01



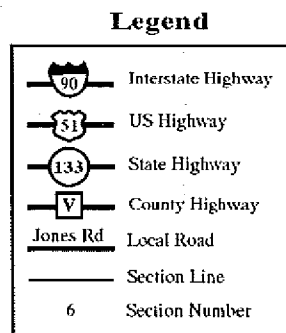
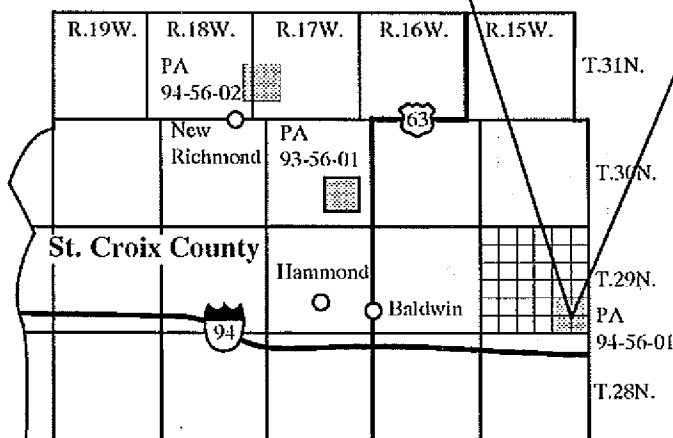
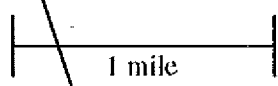
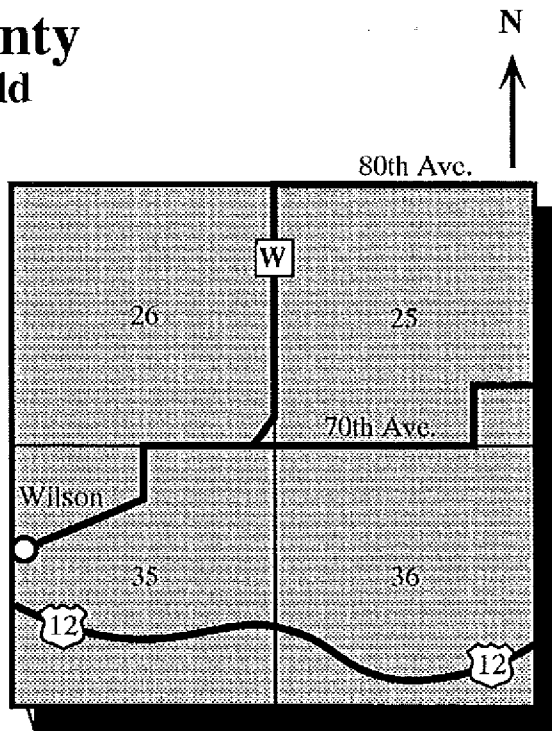
All uses of atrazine are prohibited on lands within the shaded region shown on the map. It includes all of sections 22, 23, 26 & 27 of T. 30 N. R. 17 W.



There are 3 atrazine prohibition areas in St. Croix County. Refer to the detailed map of each area for its specific location.

St. Croix County
Town of Springfield
T. 29 N. R. 15 W.
PA 94-56-01

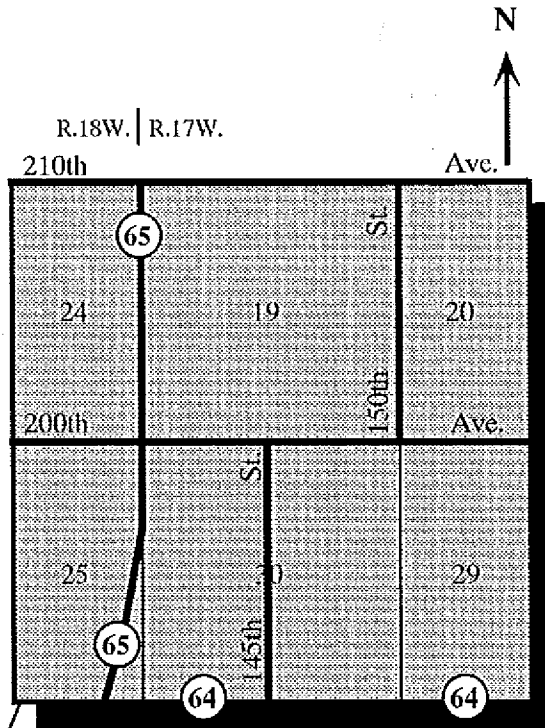
All uses of atrazine are prohibited on lands within the shaded region shown on the map.



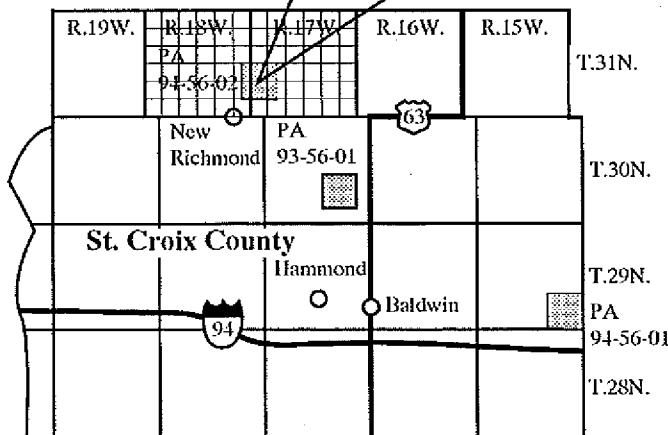
There are 3 atrazine prohibition areas in St. Croix County. Refer to the detailed map of each area for its specific location.

St. Croix County
Towns of Stanton
and Star Prairie
T. 31 N. R. 17&18 W.
PA 94-56-02

All uses of atrazine are prohibited on lands within the shaded region shown on the map.



1 mile



Legend

	Interstate Highway
	US Highway
	State Highway
	County Highway
	Local Road
	Section Line
	Section Number

There are 3 atrazine prohibition areas in St. Croix County. Refer to the detailed map of each area for its specific location.

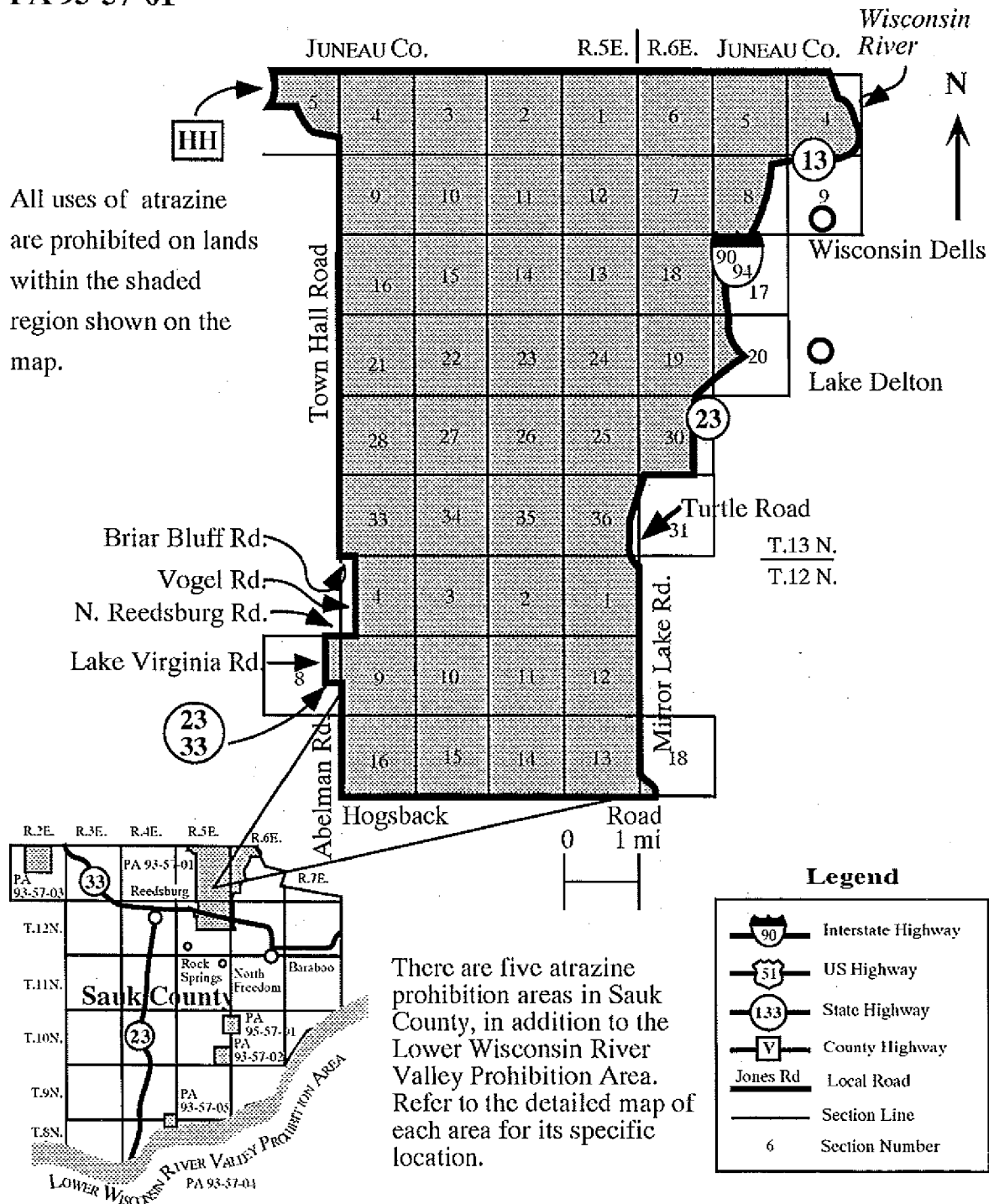
Sauk County

Towns of Dellona, Delton & Excelsior

T. 12 N. R. 5 E.

T. 13 N. R. 5-6 E.

PA 93-57-01



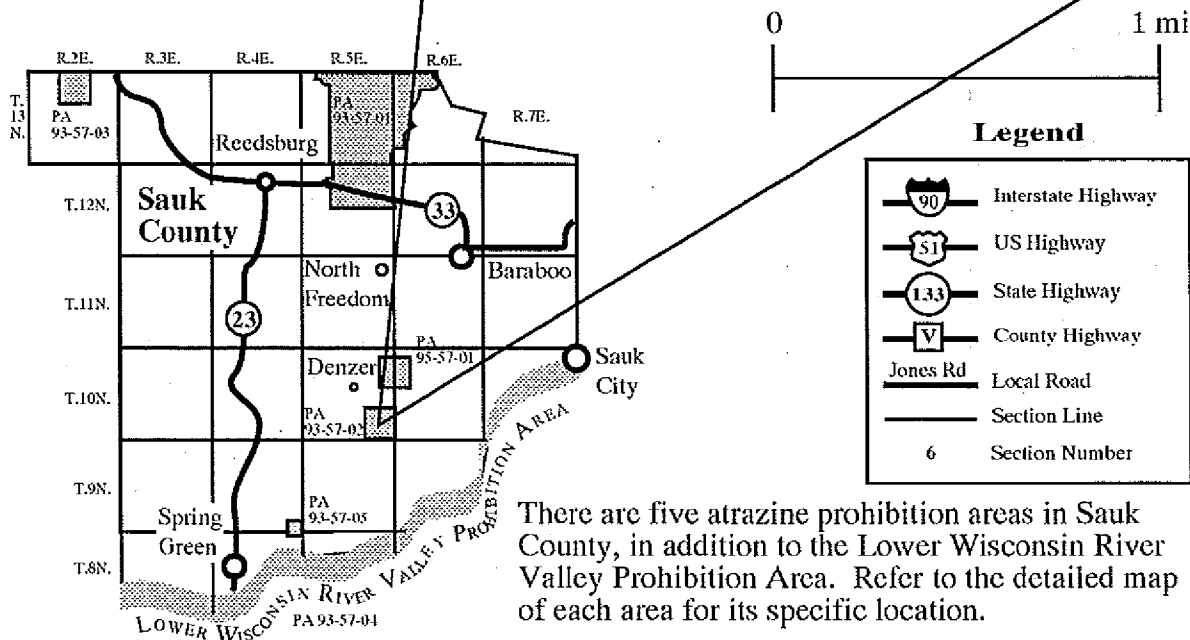
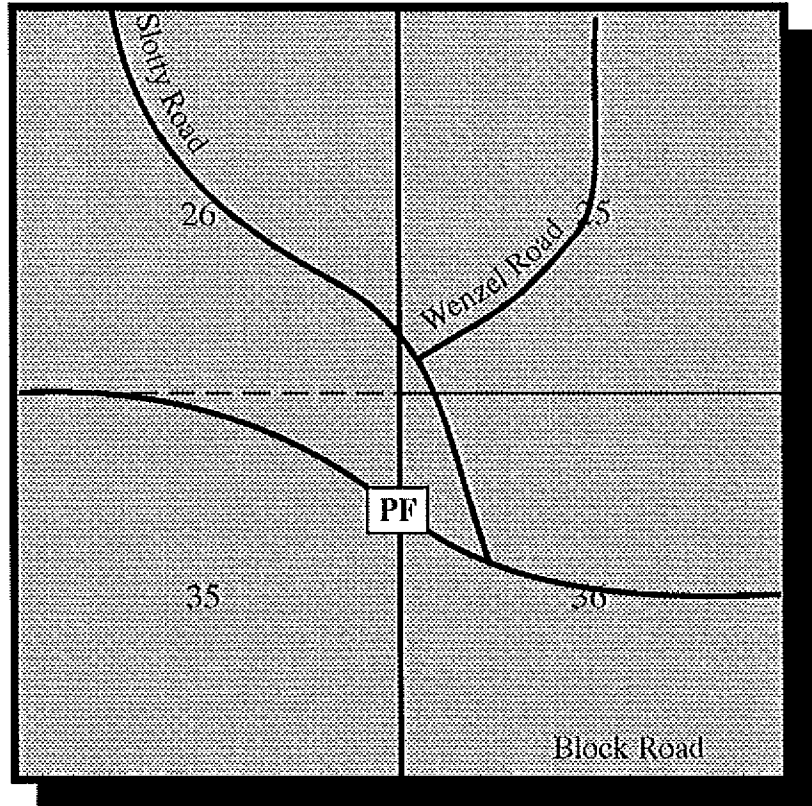
All uses of atrazine are prohibited on lands within the shaded region shown on the map.

There are five atrazine prohibition areas in Sauk County, in addition to the Lower Wisconsin River Valley Prohibition Area. Refer to the detailed map of each area for its specific location.

Sauk County Town of Honey Creek T. 10 N. R. 5 E.

PA 93-57-02

All uses of atrazine are prohibited on lands within the shaded region shown on the map. It includes all of sections 25, 26, 35 & 36 of T. 10 N. R. 5 E.



There are five atrazine prohibition areas in Sauk County, in addition to the Lower Wisconsin River Valley Prohibition Area. Refer to the detailed map of each area for its specific location.


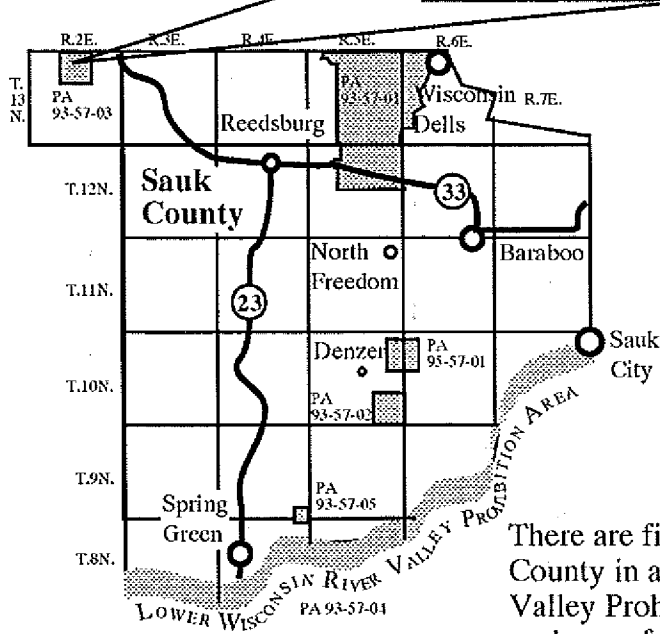
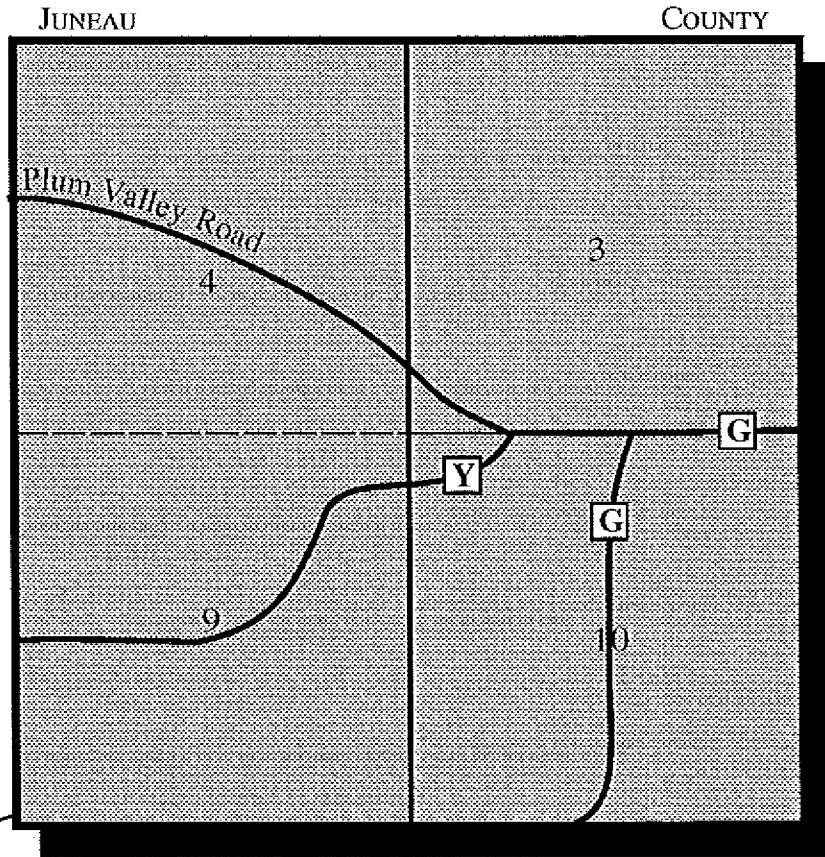
Sauk County

Town of Woodland

T. 13 N. R. 2 E.

PA 93-57-03

All uses of atrazine are prohibited on lands within the shaded region shown on the map. It includes all of sections 3, 4, 9 & 10 of T. 13 N. R. 2 E.



Legend

	Interstate Highway
	US Highway
	State Highway
	County Highway
	Local Road
	Section Line
	Section Number

There are five atrazine prohibition areas in Sauk County in addition to the Lower Wisconsin River Valley Prohibition Area. Refer to the detailed map of each area for its specific location.

Lower Wisconsin River Valley Atrazine Prohibition Area

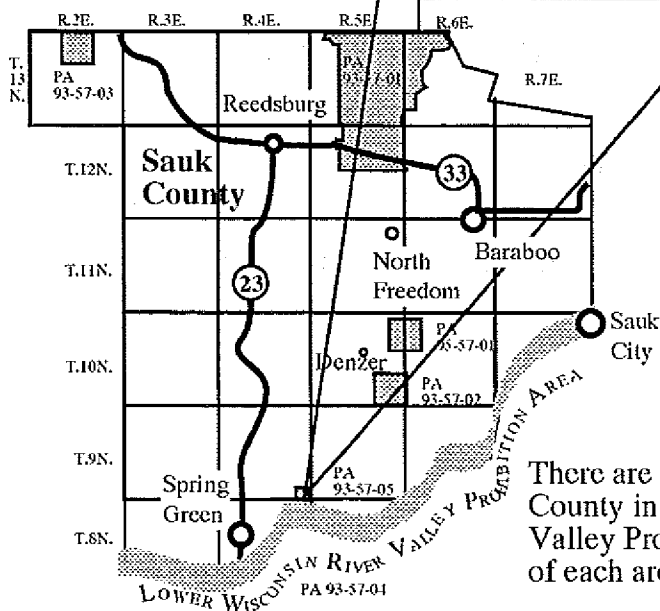
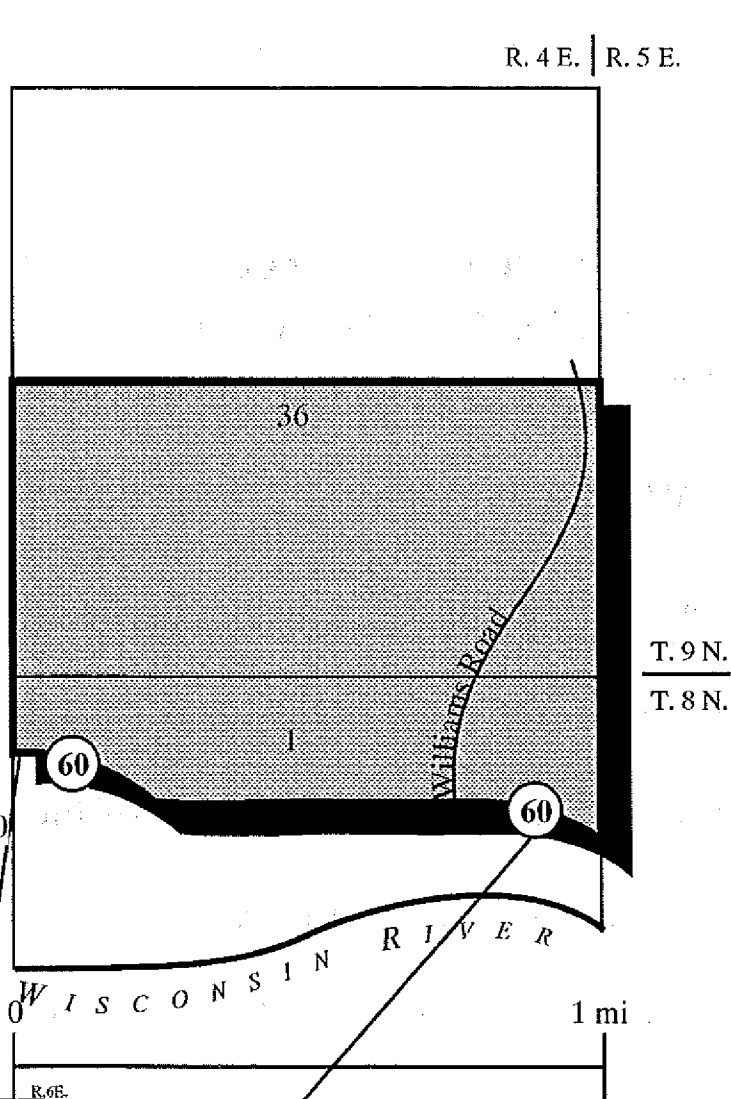
PA 93-57-04

"Lower Wisconsin river valley" means the river terraces and flood plain on either side of the Wisconsin river, downstream of the state highway 60 bridge at Prairie du Sac and upstream of the confluence of the Wisconsin and Mississippi rivers, except that atrazine may be applied to medium- and fine-textured soils in Township 9 North Range 1 West, sections 27, 28, 29, 30, 31, 32, 33 and 34 and Township 9 North, Range 2 West, sections 25, 26, 27, 28, 32, 33, 34, 35 and 36 in compliance with ss. ATCP 30.05 through ATCP 30.10.

Sauk County
Town of Troy
T. 8-9 N. R. 4 E.
PA 93-57-05

All uses of atrazine are prohibited on lands within the shaded region shown on the map. It includes the portion of section 1 in T. 8 N. R. 4 E. lying north of State Highway 60, and the S 1/2 of section 36 of T. 9 N. R. 4 E.

5 miles to Spring Green on Hwy 60



Legend

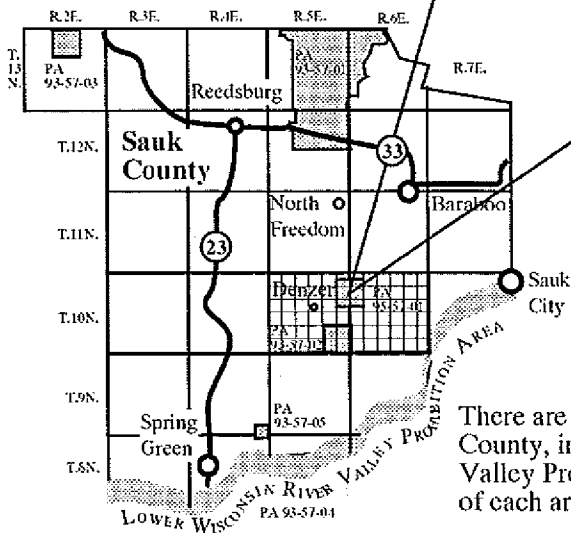
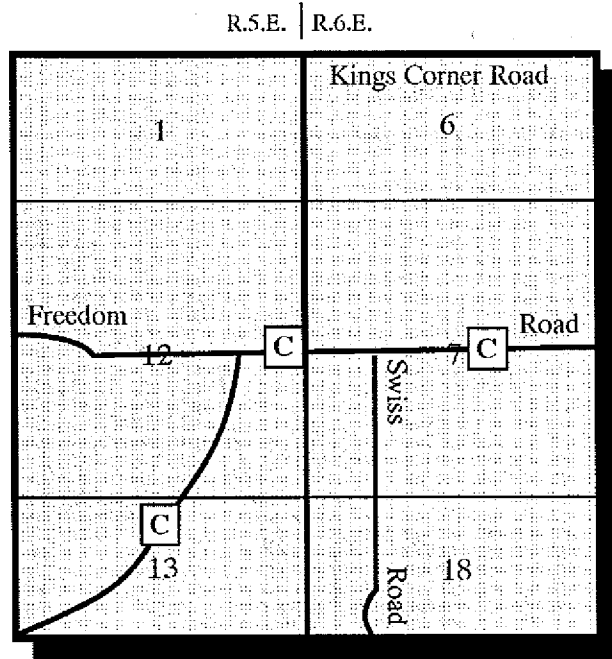
	Interstate Highway
	US Highway
	State Highway
	County Highway
	Local Road
	Section Line
	Section Number

There are five atrazine prohibition areas in Sauk County in addition to the Lower Wisconsin River Valley Prohibition Area. Refer to the detailed map of each area for its specific location.

**Sauk County
Towns of Honey Creek
and Sumpter
T. 10 N. R. 5-6 E.
PA 95-57-01**



All uses of atrazine are prohibited on lands within the shaded region shown on the map. It includes;
the S 1/2 of section 1, all of section 12 and the N 1/2 of section 13 of T. 10 N. R. 5 E.;
the S 1/2 of section 6, all of section 7 and the N 1/2 of section 18 of T. 10 N. R. 6 E.



Legend

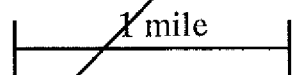
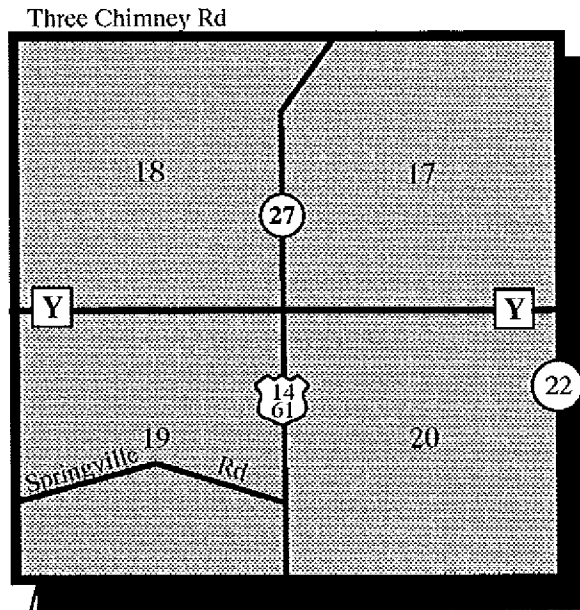
- Interstate Highway
- US Highway
- State Highway
- County Highway
- Local Road
- Section Line
- Section Number

There are five atrazine prohibition areas in Sauk County, in addition to the Lower Wisconsin River Valley Prohibition Area. Refer to the detailed map of each area for its specific location.

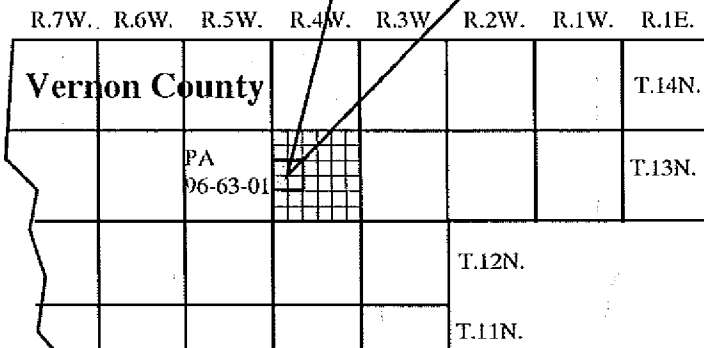
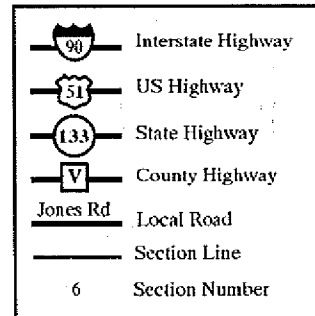
Vernon County Town of Viroqua T. 13 N. R. 4 W.

PA 96-63-01

All uses of atrazine are prohibited on lands within the shaded region shown on the map. It includes all of sections 17, 18, 19 & 20 of T. 13 N. R. 4 W.



Legend



There is 1 atrazine prohibition area in Vernon County.

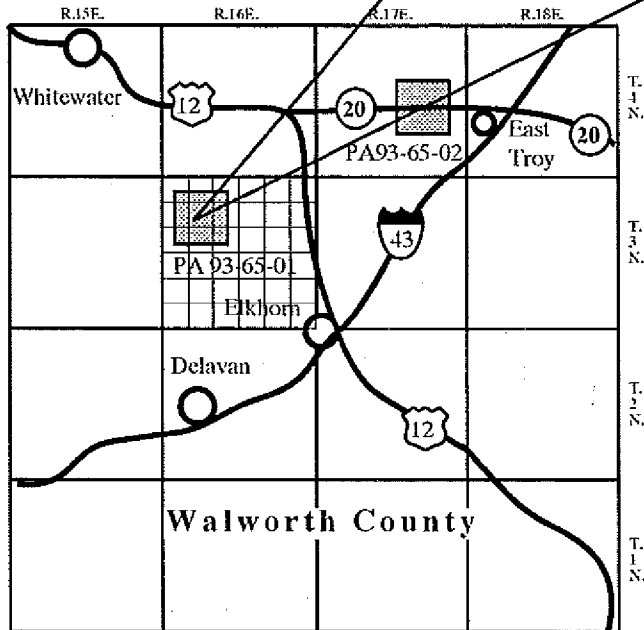

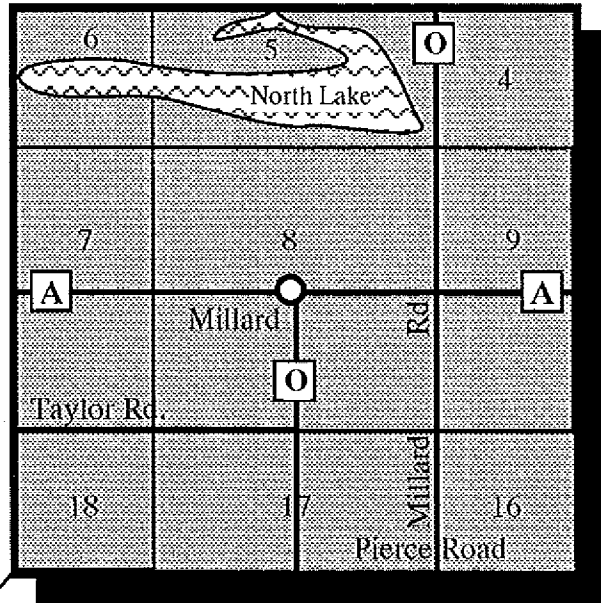
Walworth County

Town of Sugar Creek

T. 3 N. R. 16 E.

PA 93-65-01

All uses of atrazine are prohibited on lands within the shaded region shown on the map. It includes all of section 8, SE 1/4 of section 6, S 1/2 of section 5, SW 1/4 of section 4, E 1/2 of section 7, W 1/2 of section 9, NE 1/4 of section 18, N 1/2 of section 17, and NW 1/4 of section 16 of T. 3 N. R. 16 E.



Legend

	Interstate Highway
	US Highway
	State Highway
	County Highway
	Local Road
	Section Line
	Section Number

There are 2 atrazine prohibition areas in Walworth County. Refer to the detailed map of each area for its specific location.

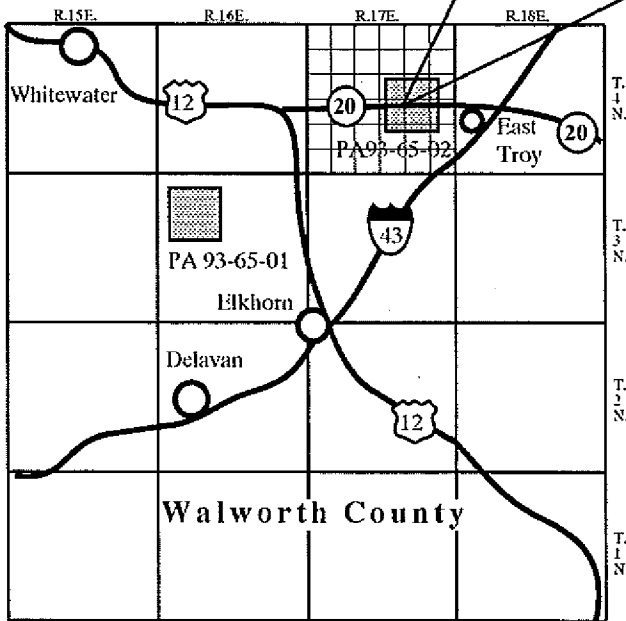

Walworth County

Town of Troy

T. 4 N. R. 17 E.

PA 93-65-02

All uses of atrazine are prohibited on lands within the shaded region shown on the map. It includes all of sections 22 & 23, S 1/2 of sections 14 & 15, and N 1/2 of sections 26 & 27 of T. 4 N. R. 17 E.



Legend

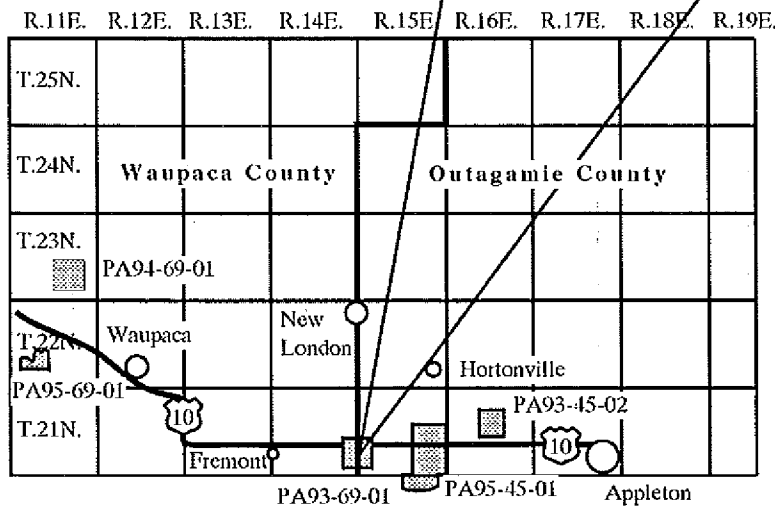
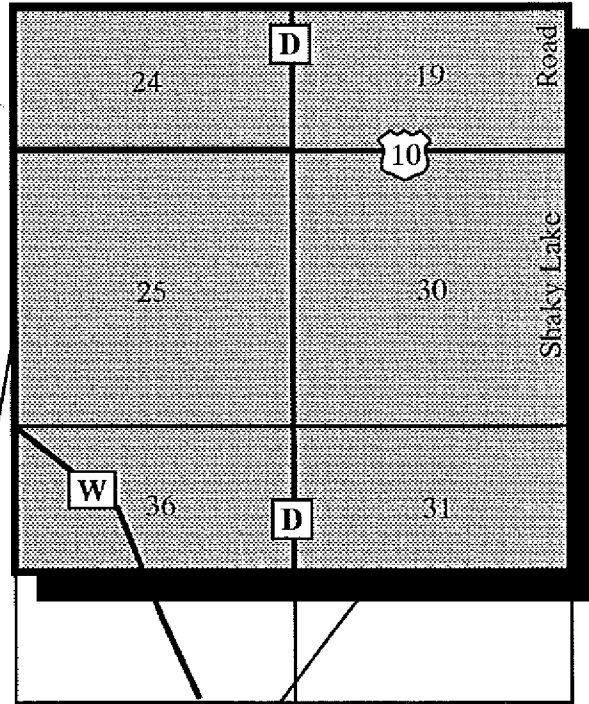
	Interstate Highway
	US Highway
	State Highway
	County Highway
	Local Road
	Section Line
	Section Number

There are 2 atrazine prohibition areas in Walworth County. Refer to the detailed map of each area for its specific location.

Waupaca County
Town of Troy
T. 21 N. R. 14 E.
Outagamie County
Town of Dale
T. 21 N. R. 15 E.

PA 93-69-01

All uses of atrazine are prohibited on lands within the shaded region shown on the map. It includes all of section 25, S 1/2 of section 24 and N 1/2 of section 36 of T. 21 N. R. 14 E.; All of section 30, S 1/2 of section 19 and N 1/2 of section 31 of T. 21 N. R. 15 E.



Legend

- Interstate Highway
- US Highway
- State Highway
- County Highway
- Local Road
- Section Line
- Section Number

There are 3 atrazine prohibition areas in Waupaca County. Refer to the detailed map of each area for its specific location.

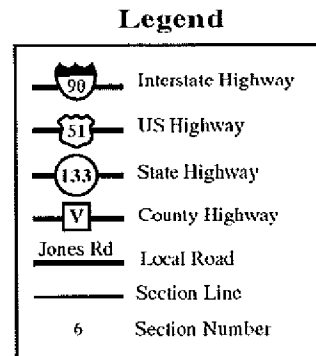
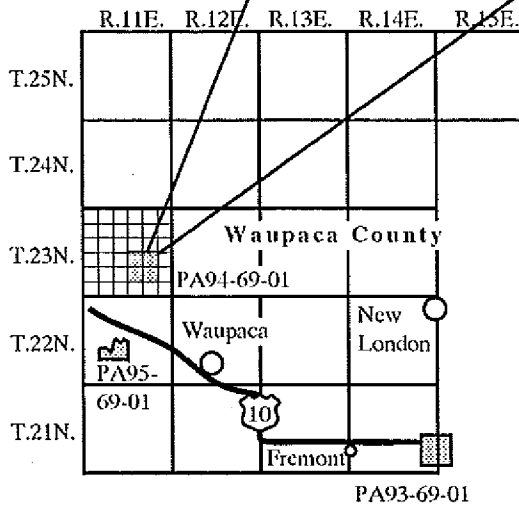
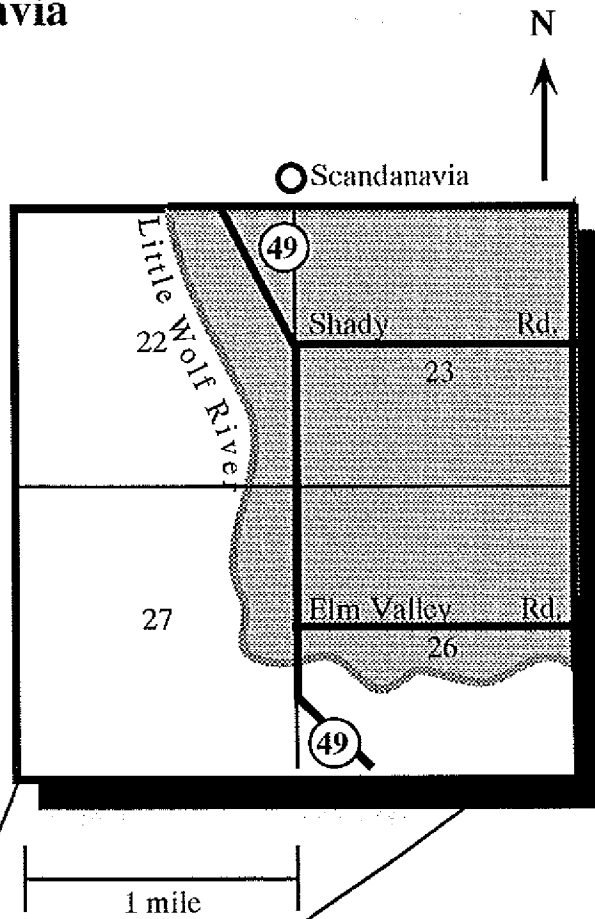
Waupaca County

Town of Scandanavia

T. 23 N. R. 11 E.

PA 94-69-01

All uses of atrazine are prohibited on lands within the shaded region shown on the map.



There are 3 atrazine prohibition areas in Waupaca County. Refer to the detailed map of each area for its specific location.

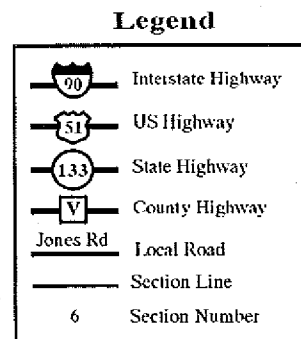
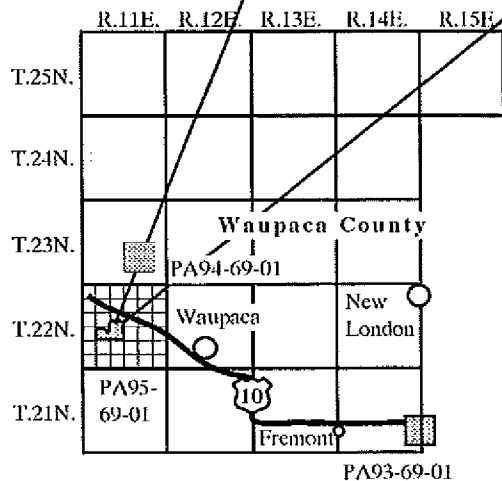
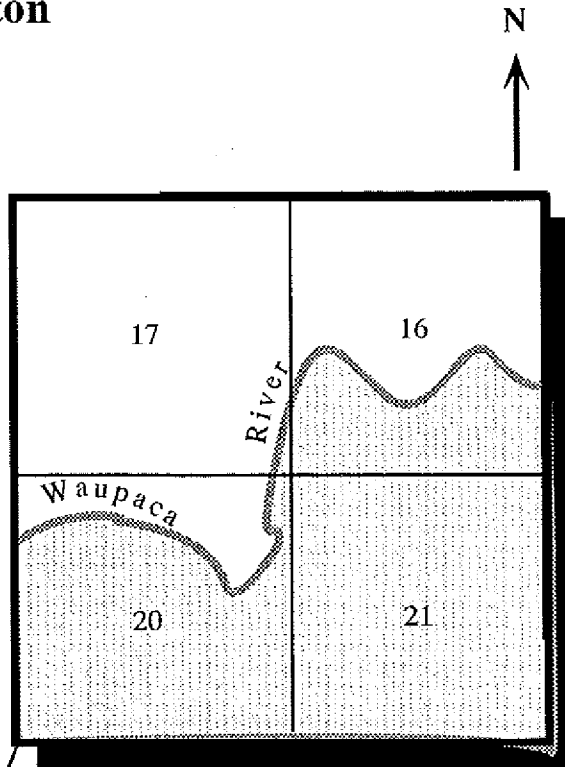
Waupaca County

Town of Farmington

T. 22 N. R. 11 E.

PA 95-69-01

All uses of atrazine are prohibited on lands within the shaded region shown on the map. It includes:
 all of section 21 and those portions of sections 16 and 20 south of the Waupaca River.



There are three atrazine prohibition areas in Waupaca County. Refer to the detailed map of each area for its specific location.

Waushara County

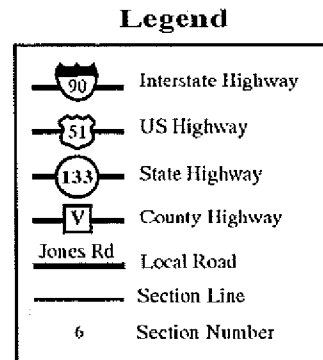
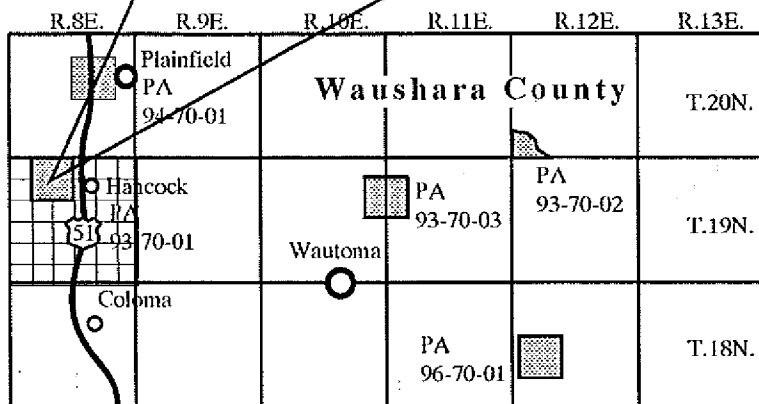

Town of Hancock

T. 19 N. R. 8 E.

PA 93-70-01

All uses of atrazine are prohibited on lands within the shaded region shown on the map.

It includes all of sections 4, 5, 8 & 9 of T. 19 N. R. 8 E.



There are 5 atrazine prohibition areas in Waushara County. Refer to the detailed map of each area for its specific location.

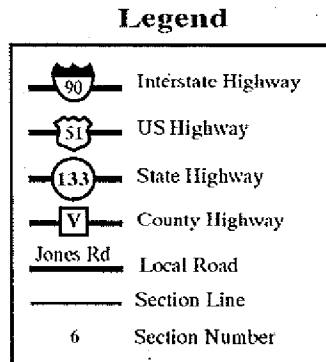
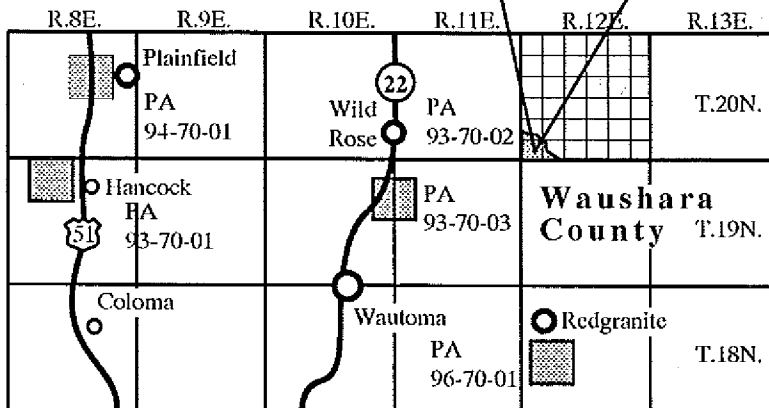
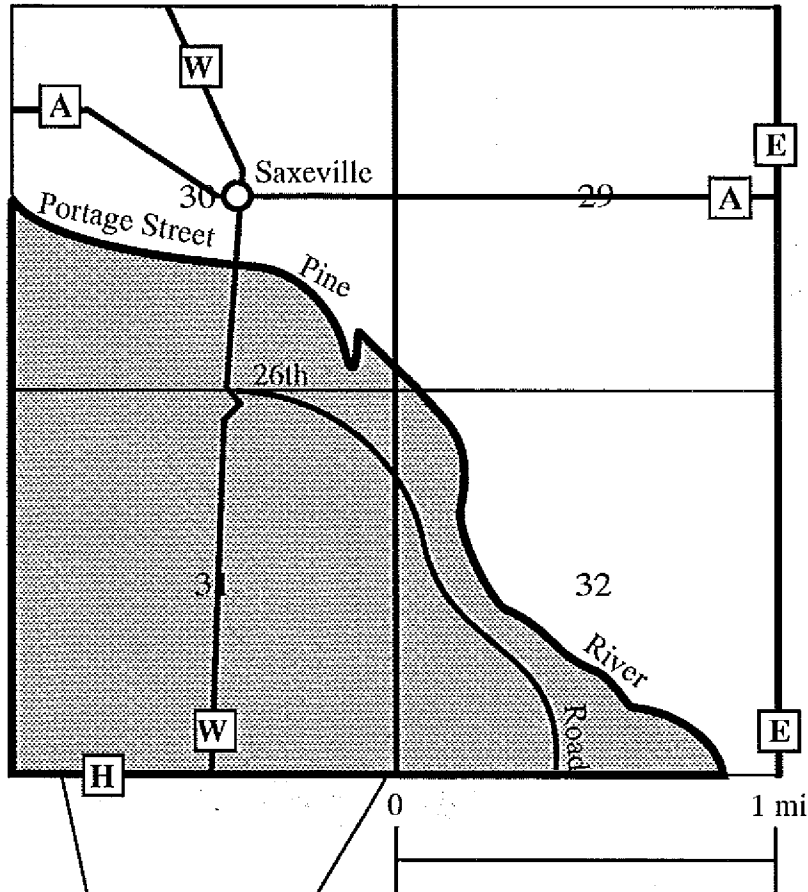
Waushara County

Town of Saxeville

T. 20 N. R. 12 E.

PA 93-70-02

All uses of atrazine are prohibited on lands within the shaded region shown on the map. It includes all of section 31, that portion of section 30 south of Portage Street and Pine River, and that portion of section 32 south of the Pine River.



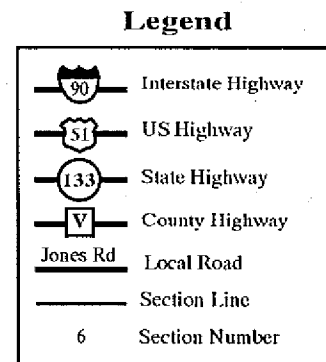
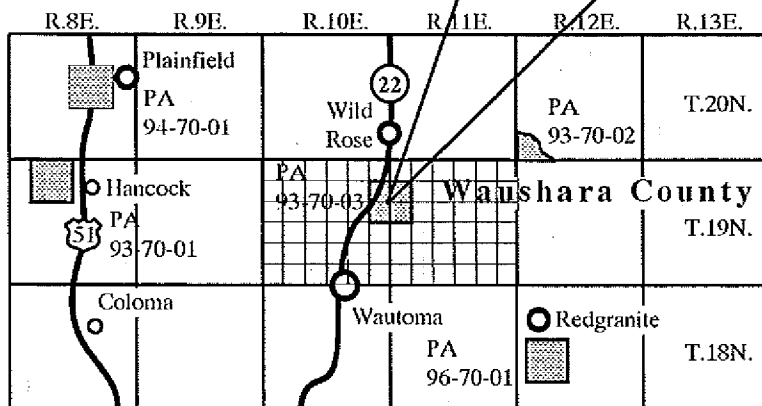

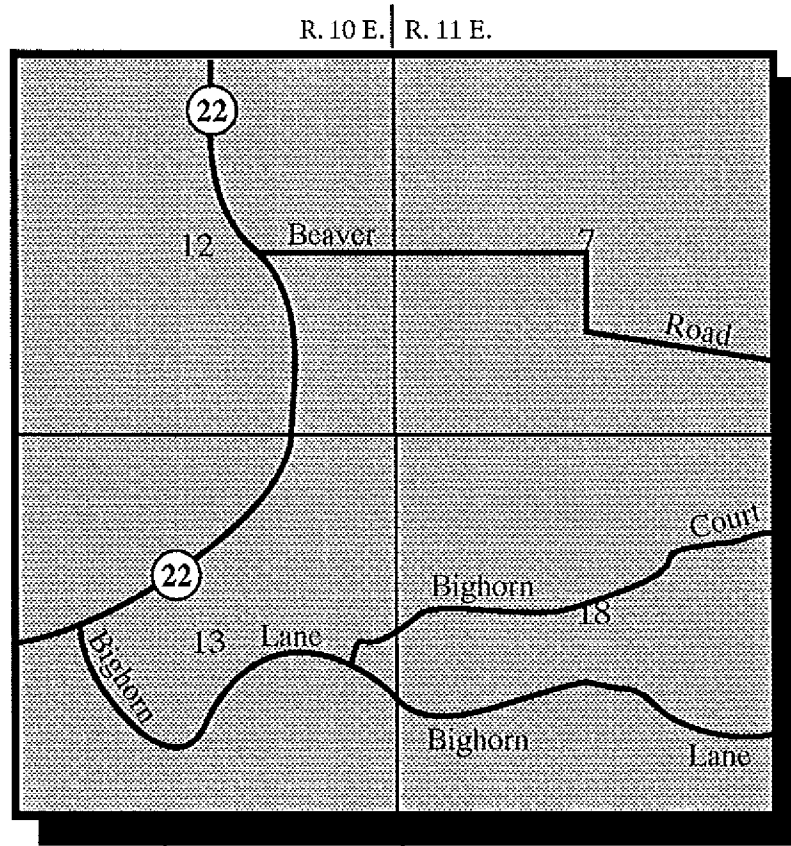
There are 5 atrazine prohibition areas in Waushara County. Refer to the detailed map of each area for its specific location.

Waushara County Towns of Mount Morris & Wautoma T. 19 N. R. 10-11 E.



PA 93-70-03

All uses of atrazine are prohibited on lands within the shaded region shown on the map. It includes all of sections 12 & 13 of T. 19 N. R. 10 E. and all of sections 7 & 18 of T. 19 N. R. 11 E.



There are 5 atrazine prohibition areas in Waushara County. Refer to the detailed map of each area for its specific location.

Waushara County

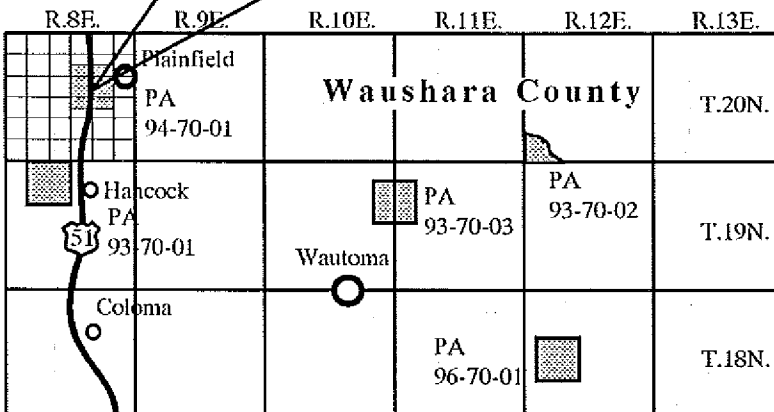
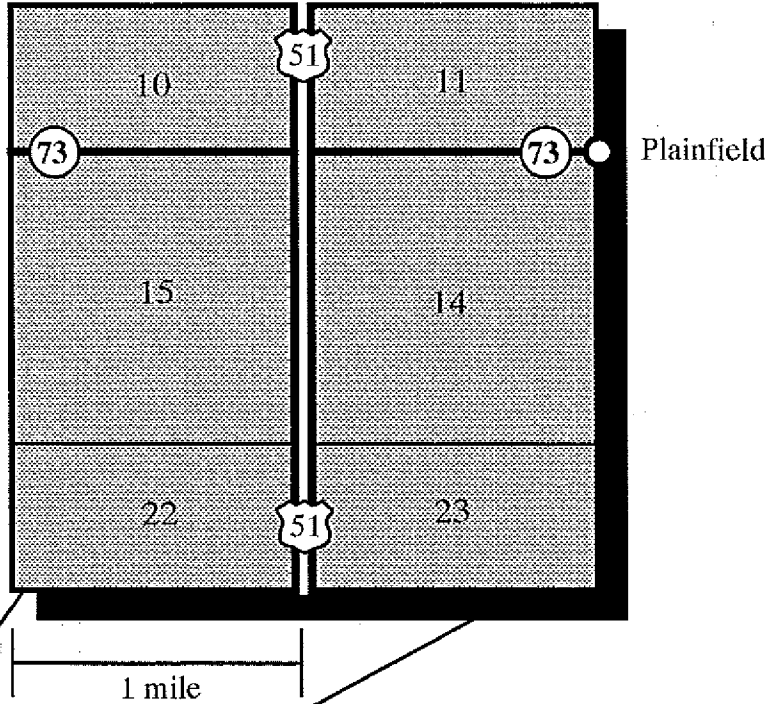
Town of Plainfield

T. 20 N. R. 8 E.

PA 94-70-01



All uses of atrazine are prohibited on lands within the shaded region shown on the map.



Legend

- Interstate Highway
- US Highway
- State Highway
- County Highway
- Local Road
- Section Line
- Section Number

There are 5 atrazine prohibition areas in Waushara County.

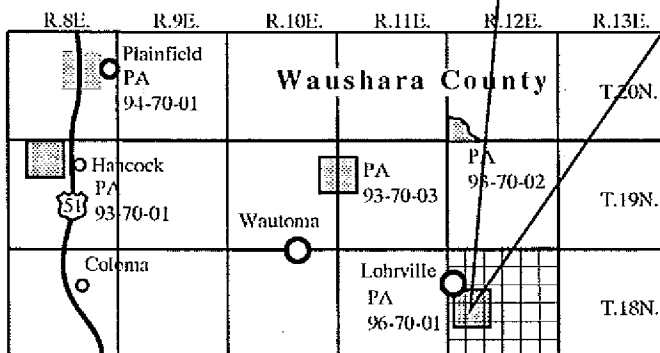
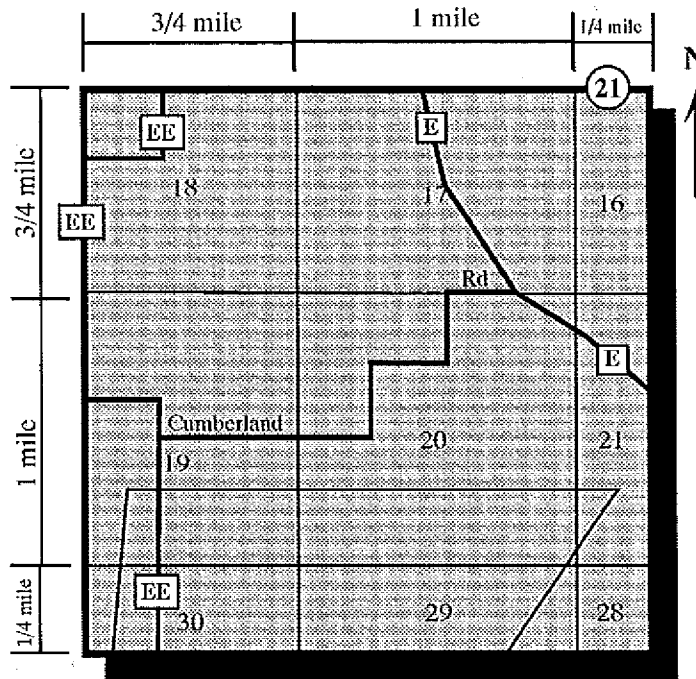
Waushara County

Town of Warren

T. 18 N. R. 12 E.

PA 96-70-01

All uses of atrazine are prohibited on lands within the shaded region shown on the map.



Legend

- Interstate Highway
- US Highway
- State Highway
- County Highway
- Local Road
- Section Line
- Section Number

There are 5 atrazine prohibition areas in Waushara County. Refer to the detailed map of each area for its specific location.

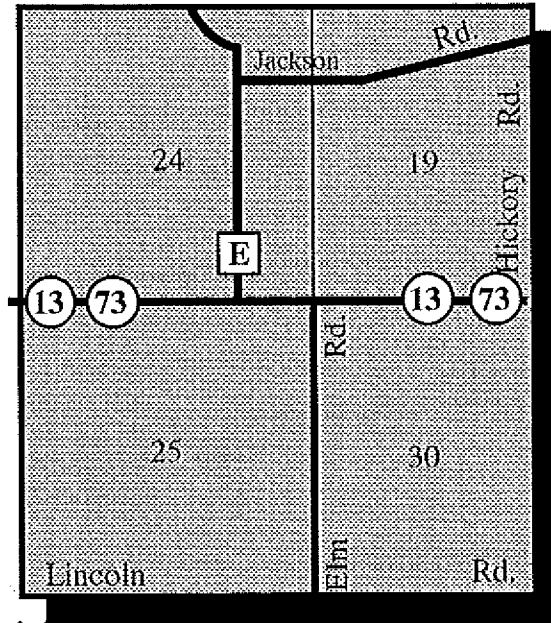

Wood County

Towns of Wood & Hansen

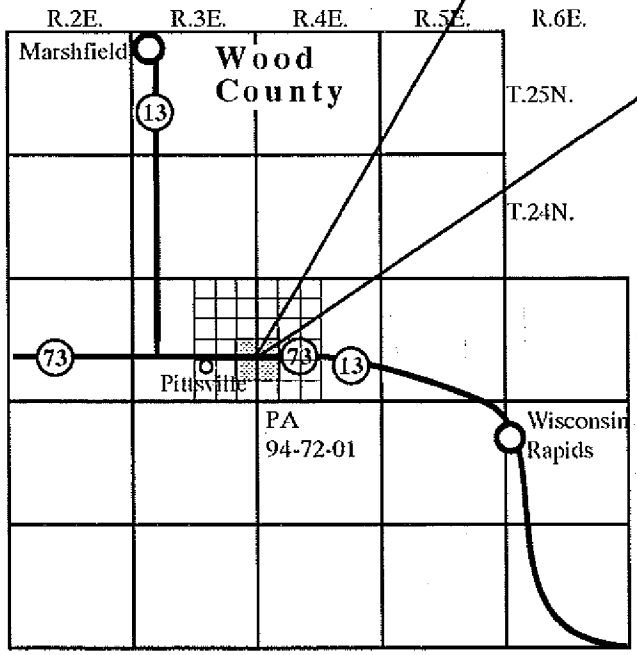
T. 23 N. R. 3-4 E.

PA 94-72-01

All uses of atrazine are prohibited on lands within the shaded region shown on the map.



1 mile



Legend

	Interstate Highway
	US Highway
	State Highway
	County Highway
	Local Road
	Section Line
	Section Number