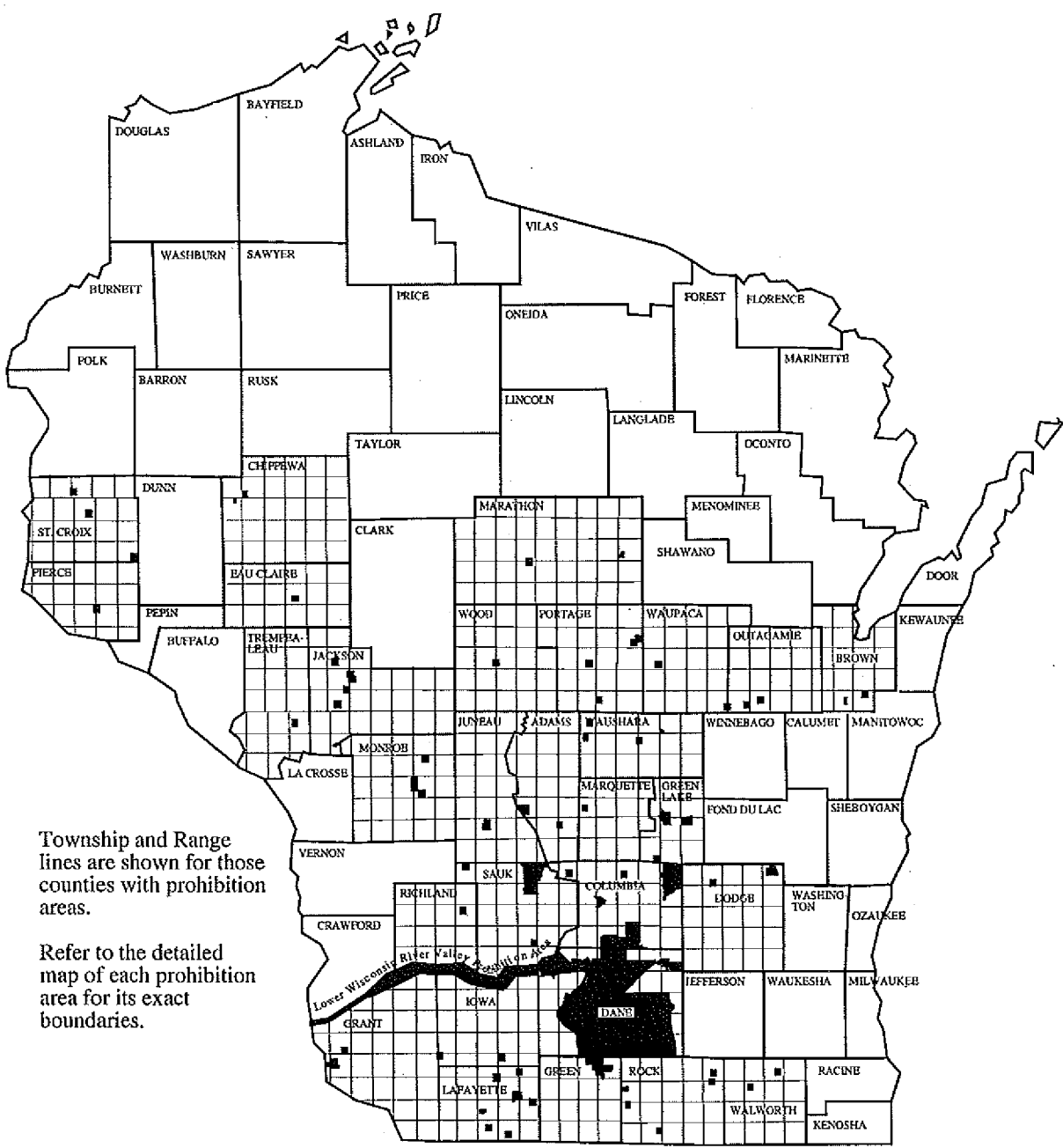


APPENDIX A
ATRAZINE PROHIBITION AREAS

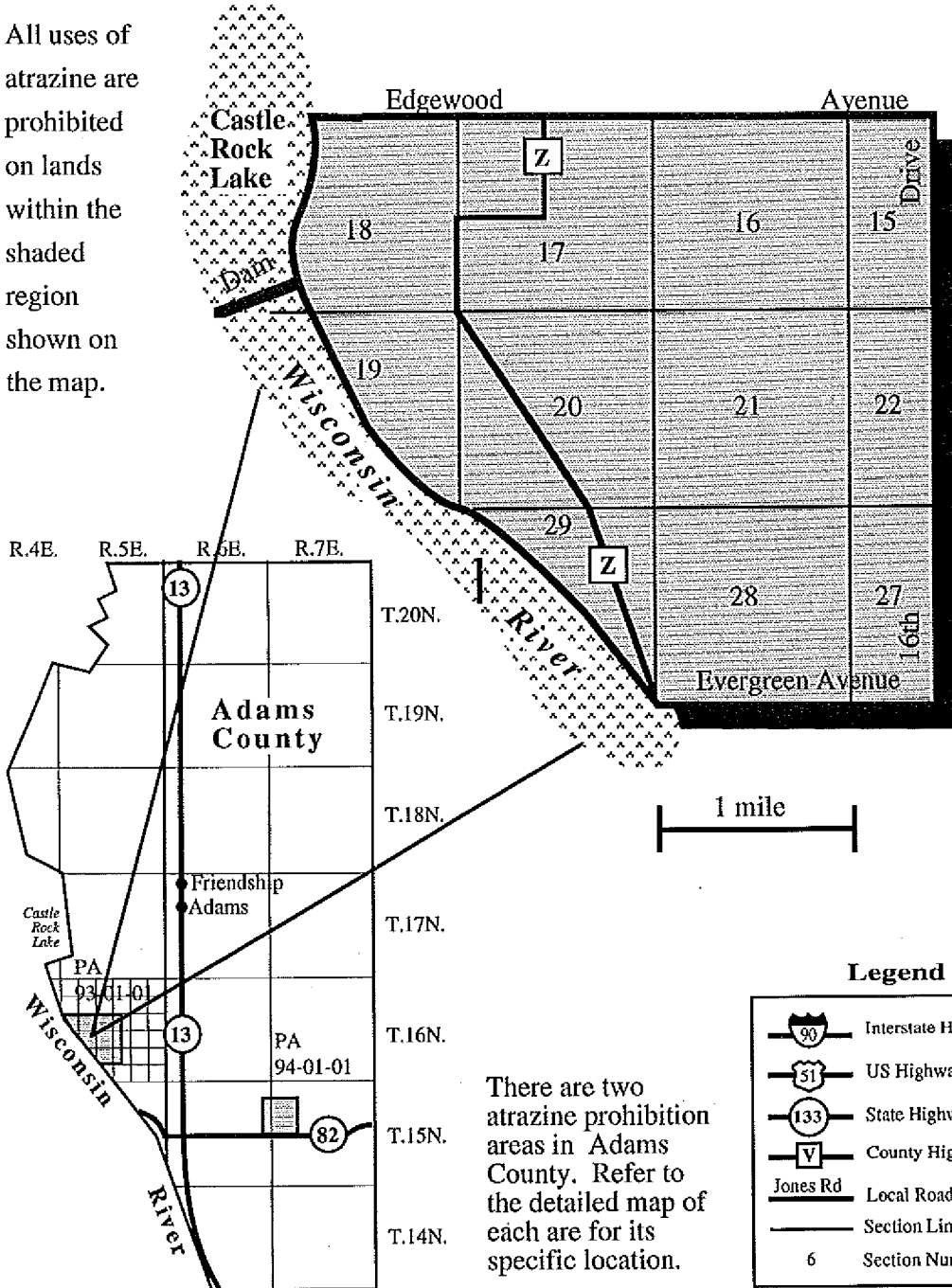


Township and Range lines are shown for those counties with prohibition areas.

Refer to the detailed map of each prohibition area for its exact boundaries.

Adams County
Town of Quincy
T. 16 N. R. 4-5 E.
PA 93-01-01

All uses of atrazine are prohibited on lands within the shaded region shown on the map.



There are two atrazine prohibition areas in Adams County. Refer to the detailed map of each are for its specific location.

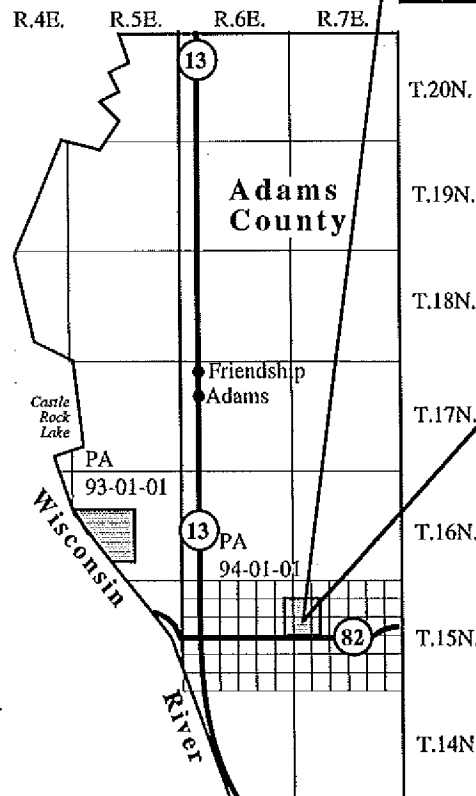

Adams County Towns of Springville & Jackson

T. 15 N. R. 6-7 E.

PA 94-01-01

All uses of atrazine are prohibited on lands within the shaded region shown on the map.

It includes all of sections 7&18 and the West 1/2 of sections 8&17 in T.15N.R.7E. and the East 1/2 of sections 12& 13 in T.15N.R.6E.



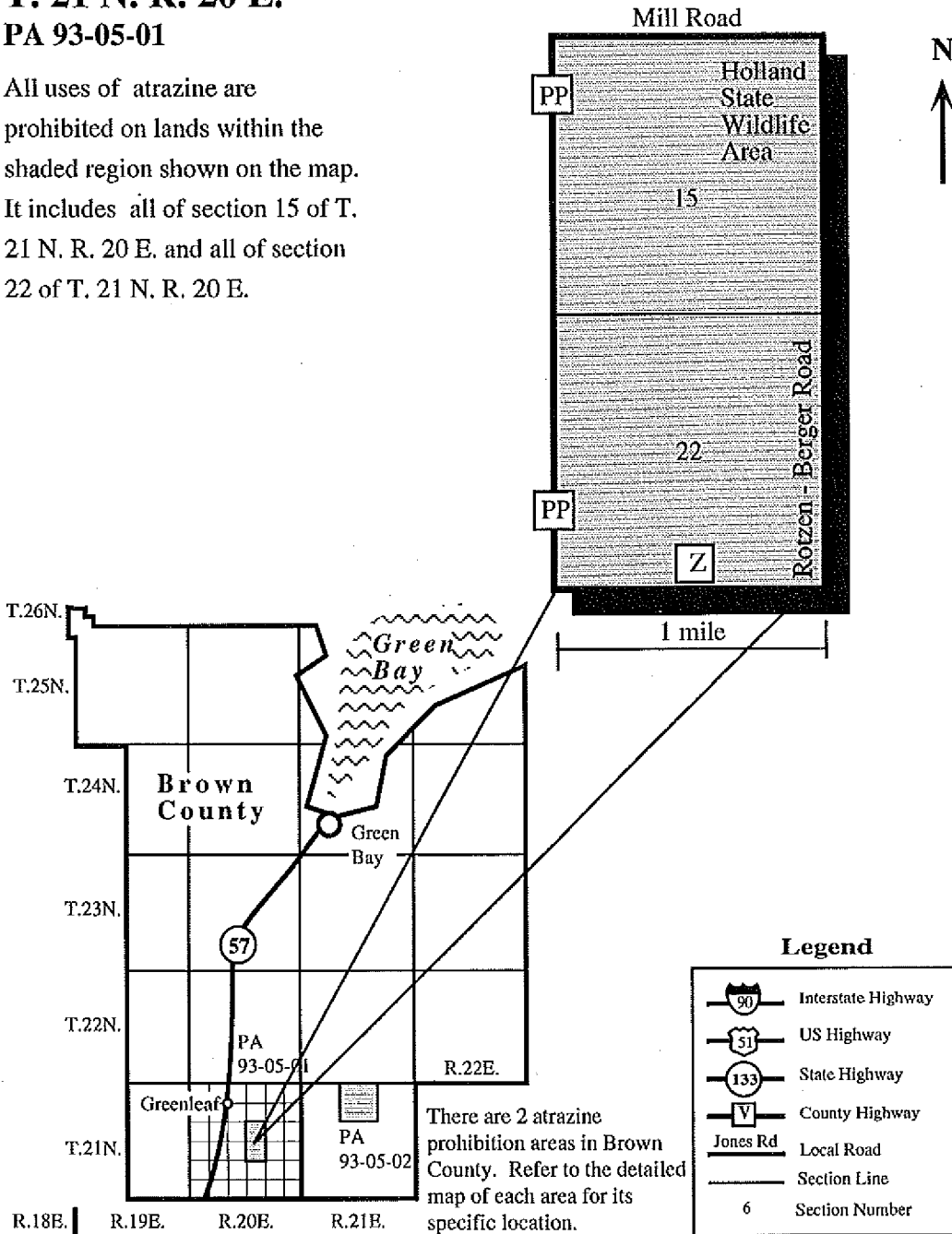
There are 2 atrazine prohibition areas in Adams County. Refer to the detailed map of each area for its specific location.

Legend

- Interstate Highway
- US Highway
- State Highway
- County Highway
- Local Road
- Section Line
- Section Number

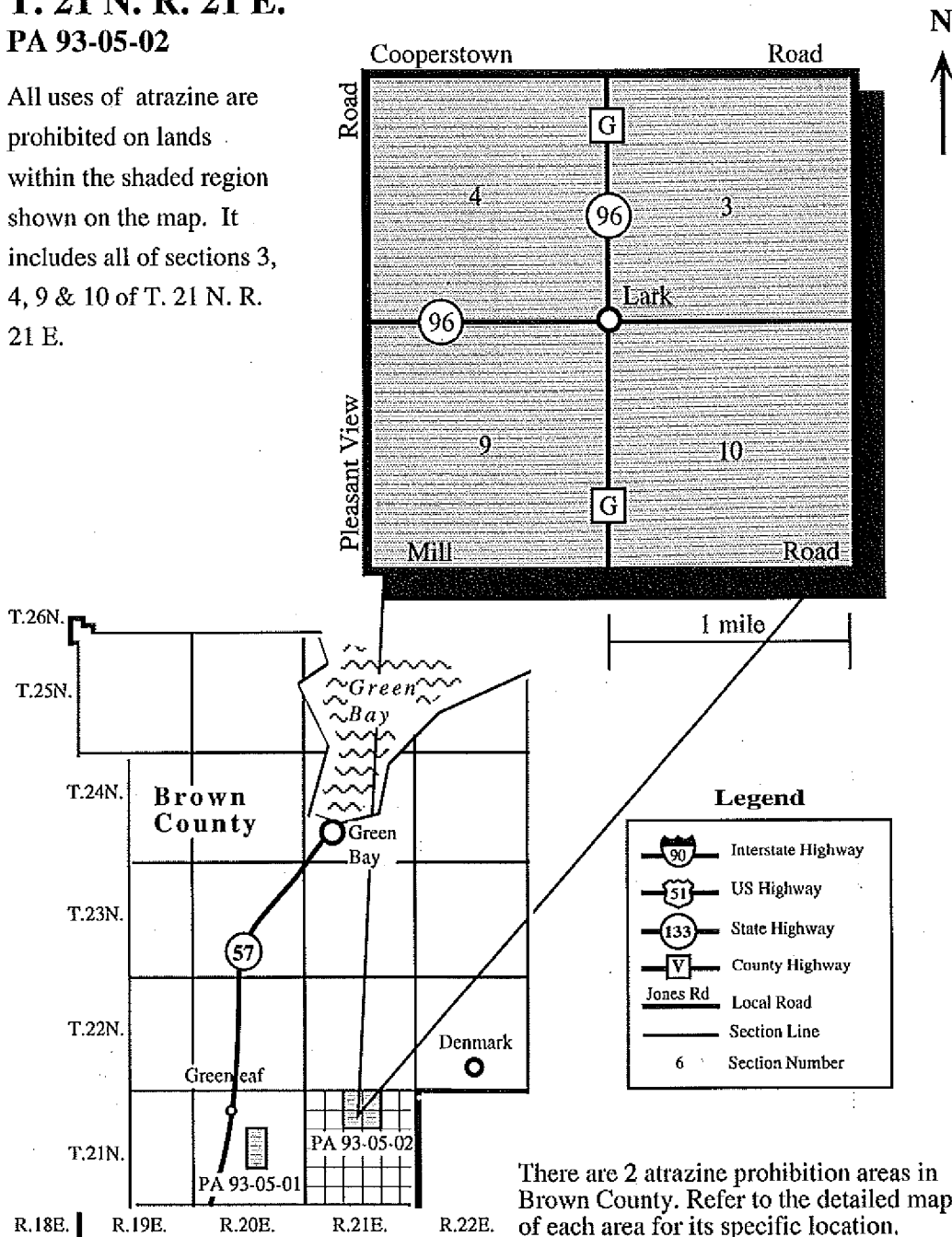
Brown County
Town of Holland
T. 21 N. R. 20 E.
PA 93-05-01

All uses of atrazine are prohibited on lands within the shaded region shown on the map. It includes all of section 15 of T. 21 N. R. 20 E. and all of section 22 of T. 21 N. R. 20 E.



**Brown County
Town of Morrison
T. 21 N. R. 21 E.
PA 93-05-02**

All uses of atrazine are prohibited on lands within the shaded region shown on the map. It includes all of sections 3, 4, 9 & 10 of T. 21 N. R. 21 E.



There are 2 atrazine prohibition areas in Brown County. Refer to the detailed map of each area for its specific location.

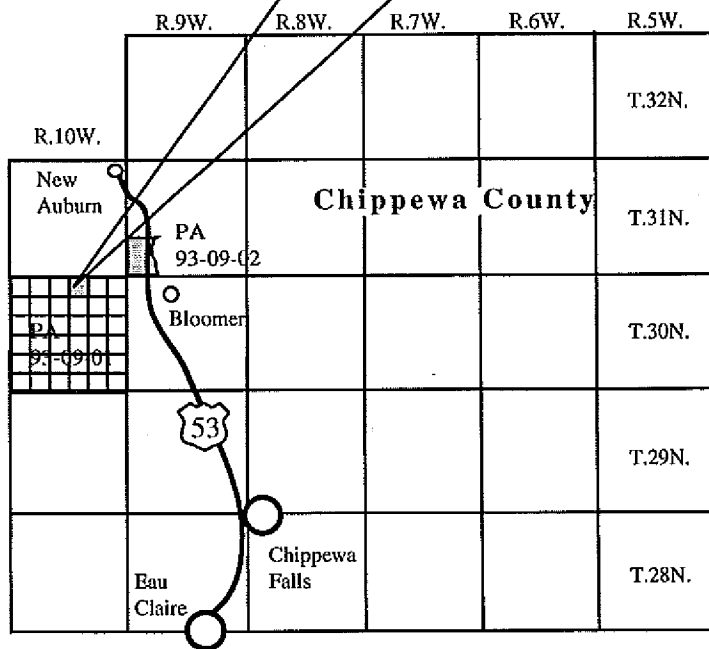
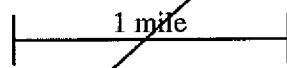

Chippewa County

Towns of Auburn & Cooks Valley

T. 30 N. R. 10 W.

PA 93-09-01

All uses of atrazine are prohibited on land within the region shown on the map. It includes all of section 3 of T. 30 N. R. 10 W.



Legend

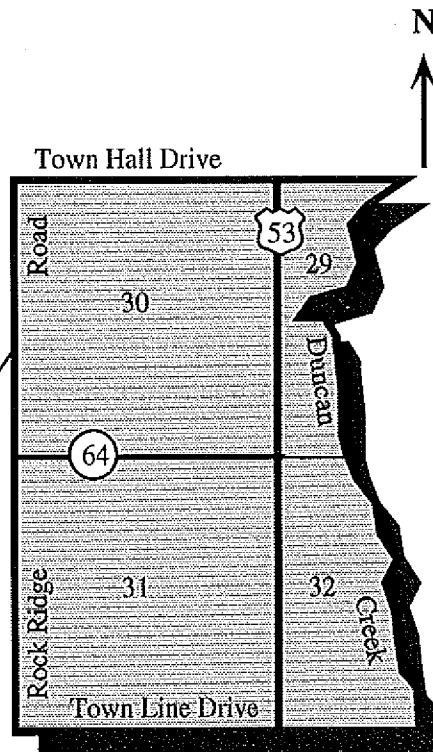
- Interstate Highway
- US Highway
- State Highway
- County Highway
- Local Road
- Section Line
- Section Number

There are 2 atrazine prohibition areas in Chippewa County. Refer to the detailed map of each area for its specific location.

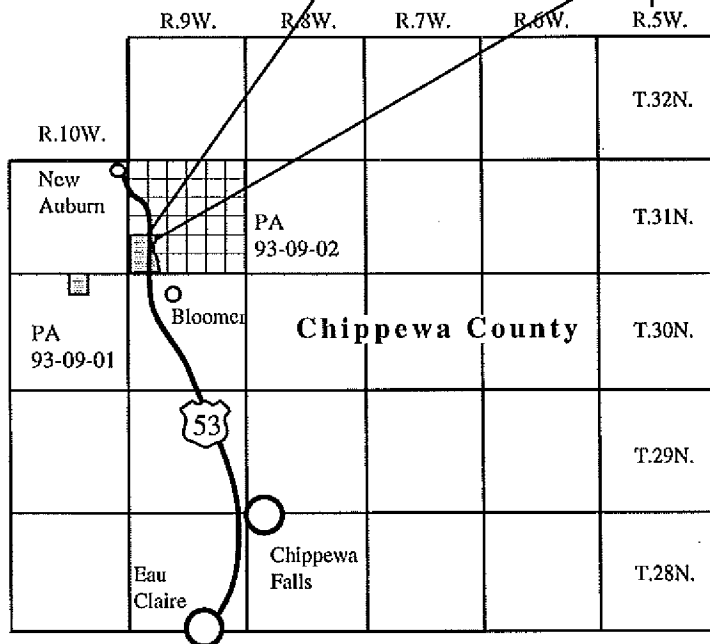
Chippewa County
Town of Bloomer
T. 31 N. R. 9 W.
PA 93-09-02

All uses of atrazine are prohibited on lands within the shaded region shown on the map. It includes the following sections in T. 31 N. R. 9 W.:

1. All of sections 30 & 31;
2. Those portions of sections 29 & 32 west of Duncan Creek.



1 mile



Legend

	Interstate Highway
	US Highway
	State Highway
	County Highway
	Local Road
	Section Line
	Section Number

There are 2 atrazine prohibition areas in Chippewa County. Refer to the detailed map of each area for its specific location.

Columbia County

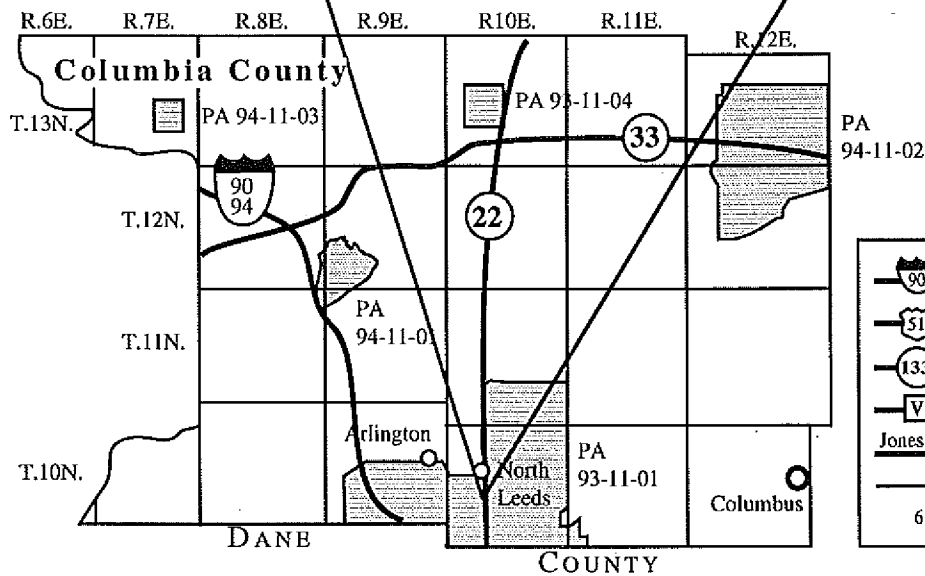
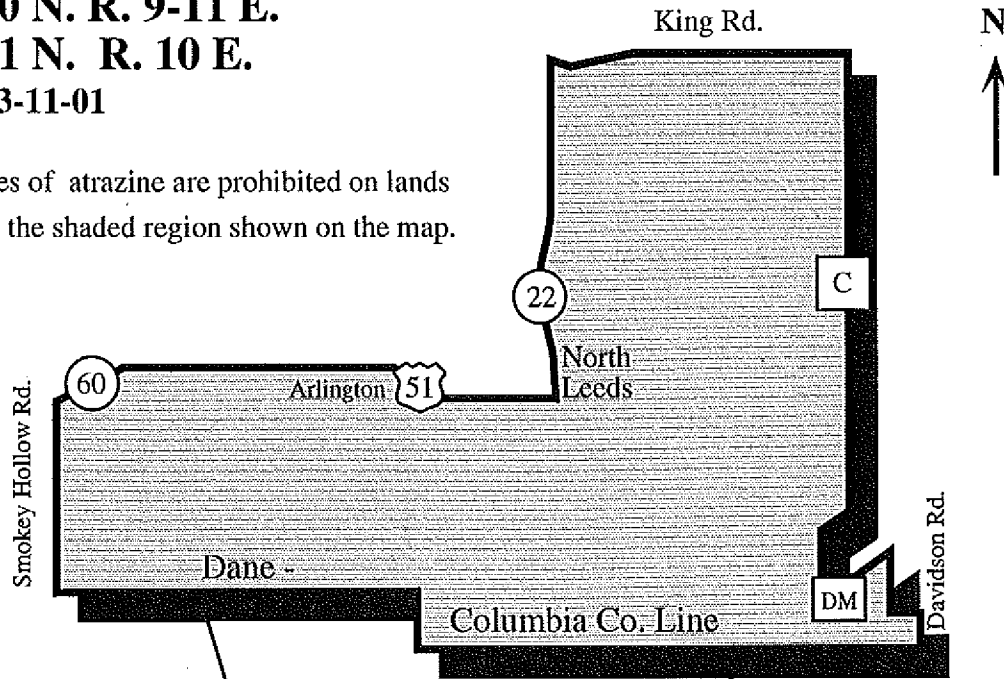
Towns of Arlington, Leeds, Hampden, & Lowville

T. 10 N. R. 9-11 E.

T. 11 N. R. 10 E.

PA 93-11-01

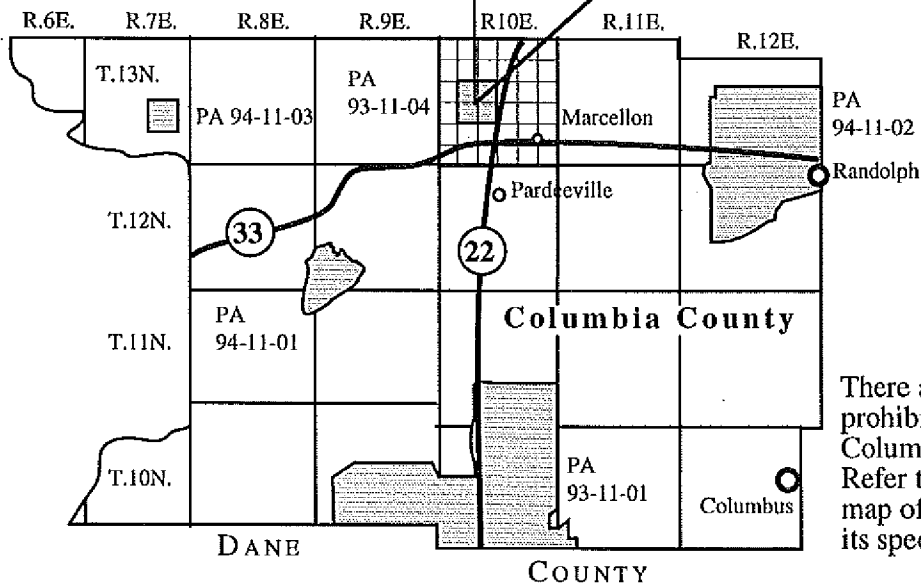
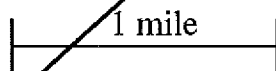
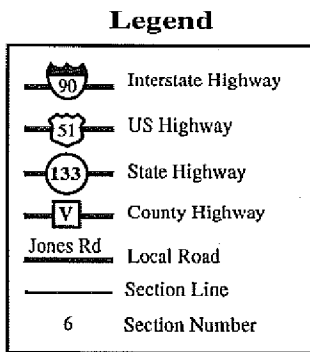
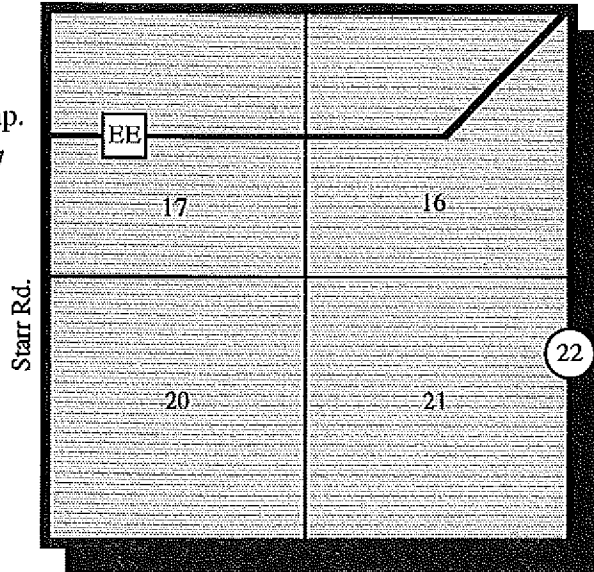
All uses of atrazine are prohibited on lands within the shaded region shown on the map.



There are 5 atrazine prohibition areas in Columbia County. Refer to the detailed map of each area for its specific location.

Columbia County
Town of Marcellon
T. 13 N. R. 10 E.
PA 93-11-04

All uses of atrazine are prohibited on lands within the shaded region shown on the map. It includes all of sections 16, 17, 20 & 21 of T. 13 N. R. 10 E.

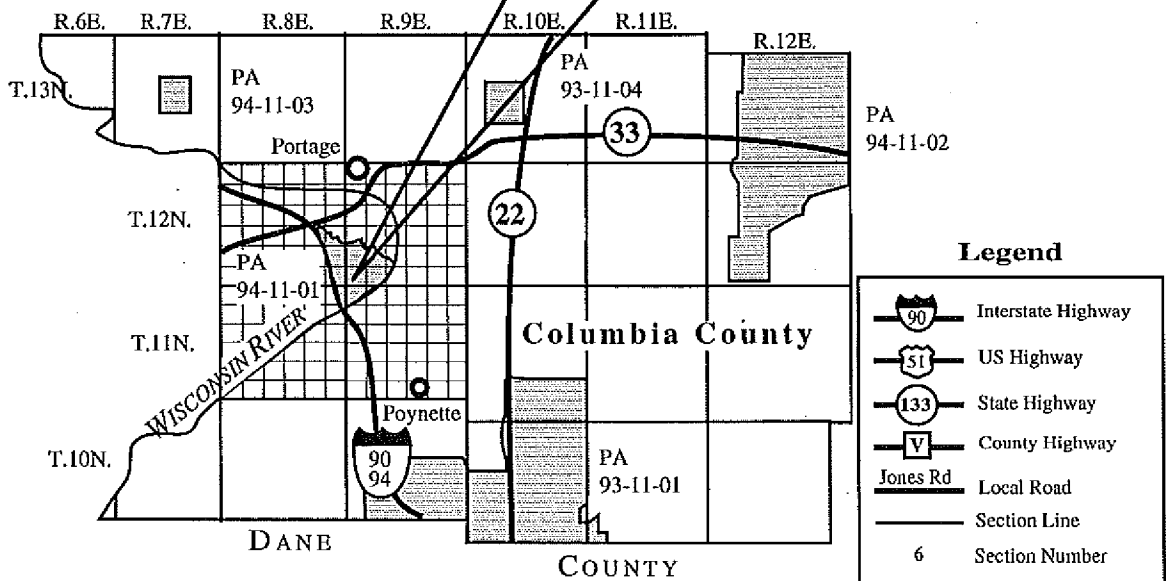
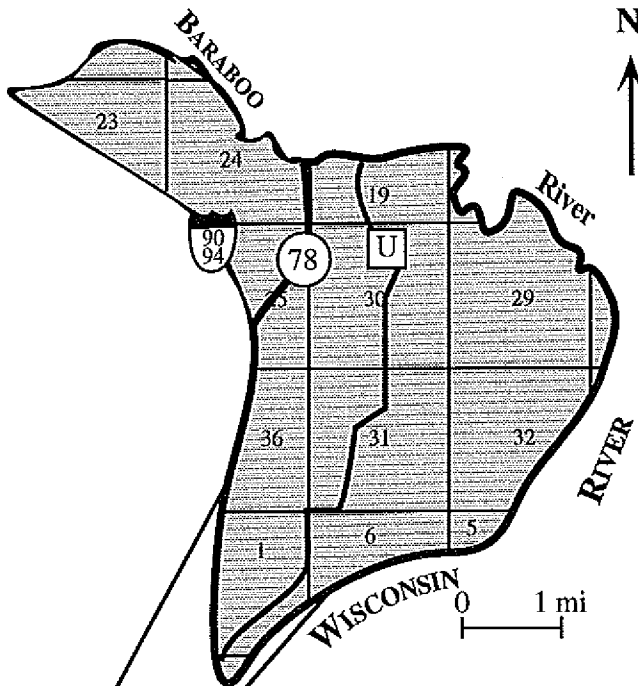


There are 5 atrazine prohibition areas in Columbia County. Refer to the detailed map of each area for its specific location.

Columbia County
Town of Caledonia
T. 11-12 N. R. 8-9 E.
PA 94-11-01

All uses of atrazine are prohibited on lands within the shaded region shown on the map.

NOTE:
 This PA is modified from PA 93-11-02.

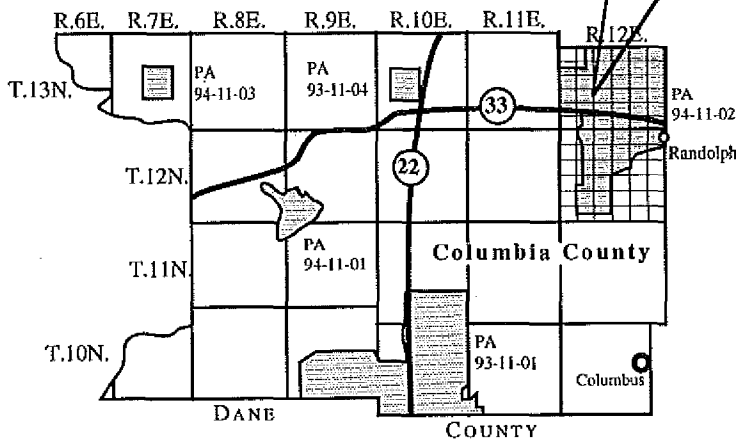
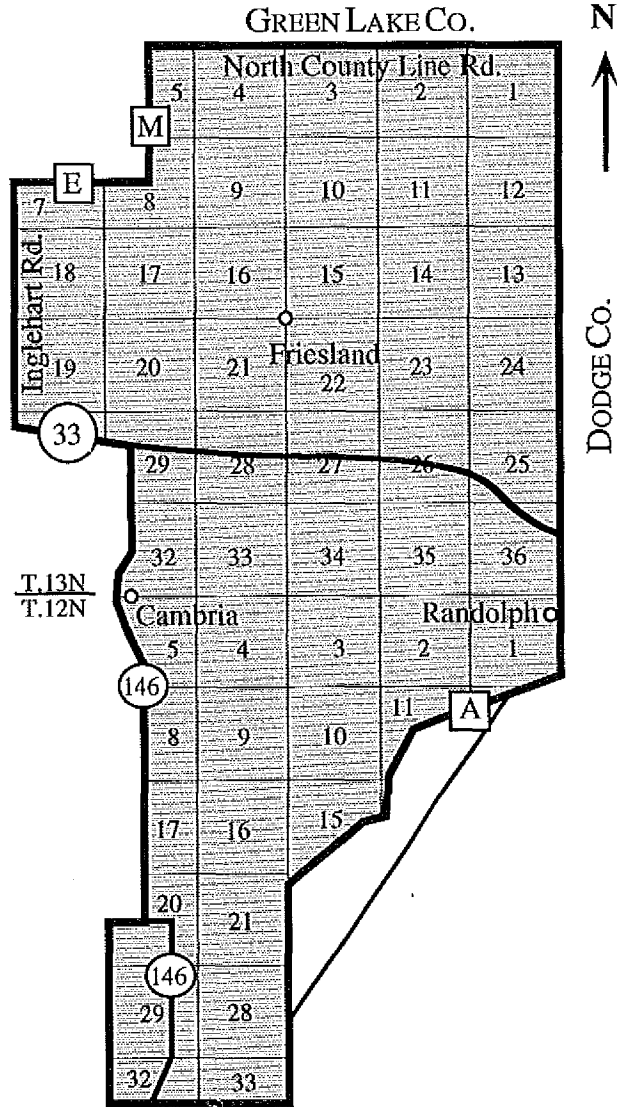


There are 5 atrazine prohibition areas in Columbia County. Refer to the detailed map of each area for its specific location.

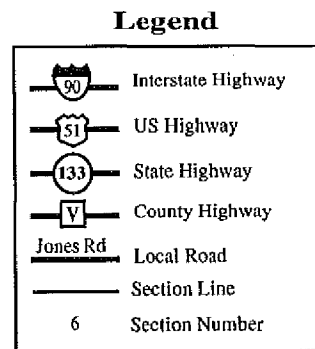
Columbia County Towns of Courtland & Randolph T. 12-13 N. R. 12 E. PA 94-11-02

All uses of atrazine are prohibited on lands within the shaded region shown on the map.

NOTE:
This PA is modified from PA 93-11-03.



There are 5 atrazine prohibition areas in Columbia County. Refer to the detailed map of each area for its specific location.



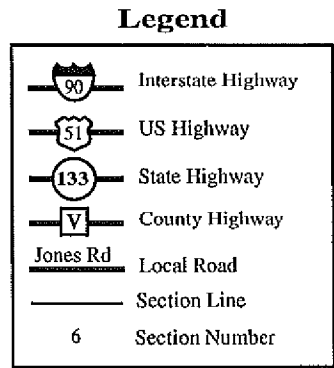
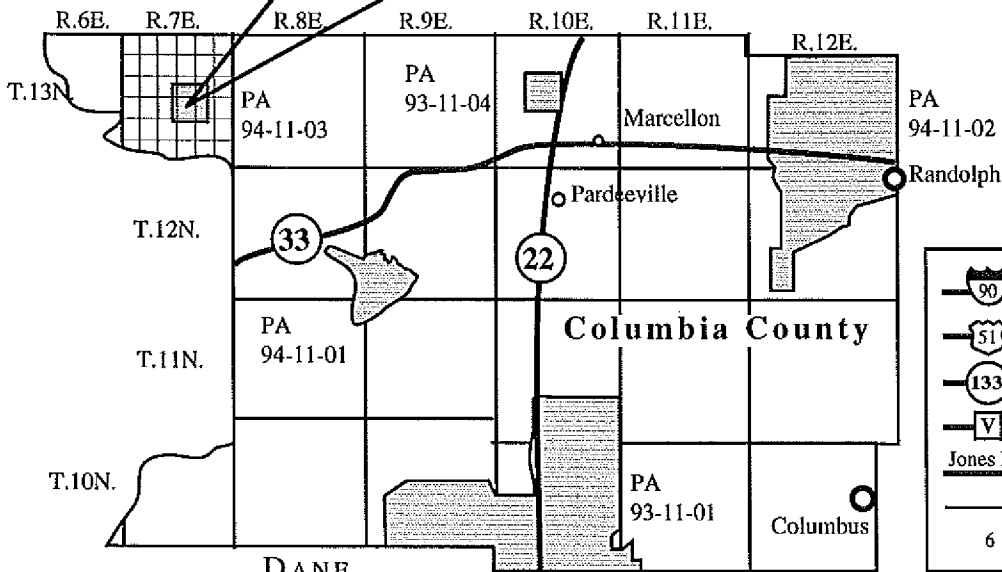
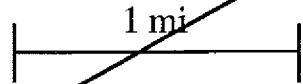

Columbia County

Town of Lewiston

T. 13 N. R. 8 E.

PA 94-11-03

All uses of atrazine are prohibited on lands within the shaded region shown on the map.

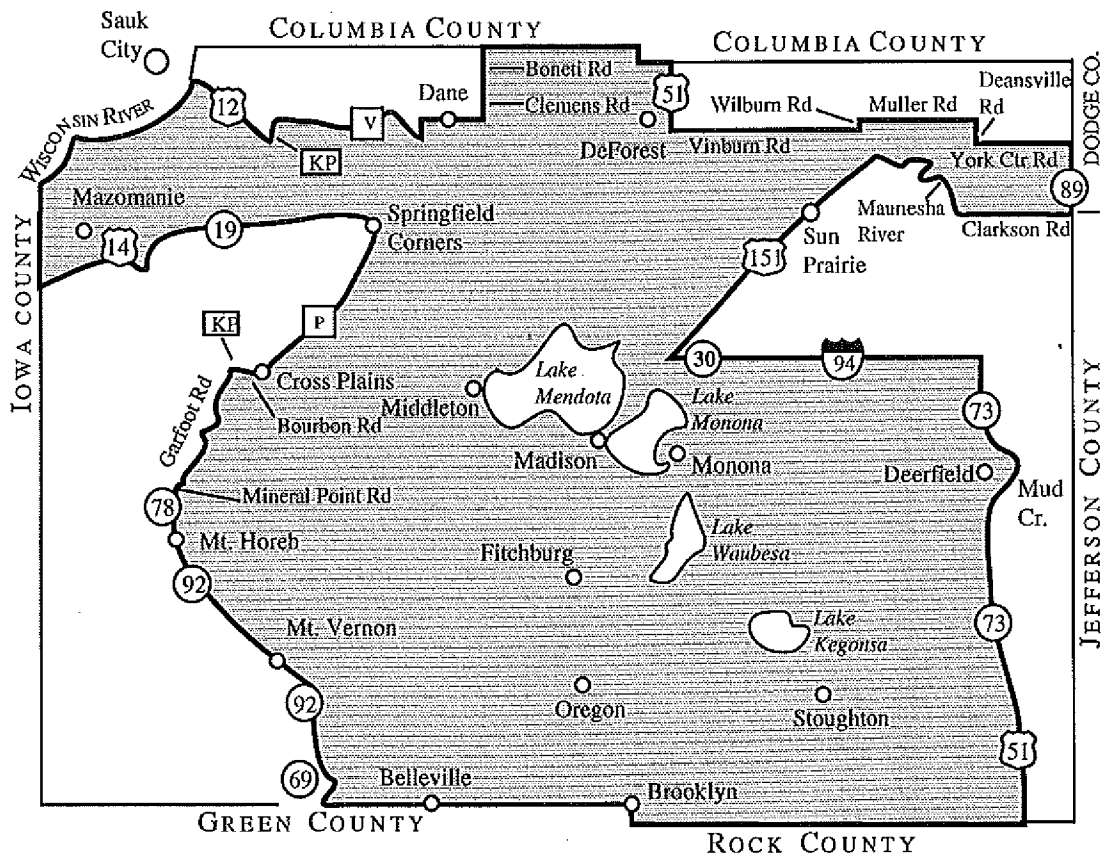


There are 5 atrazine prohibition areas in Columbia County. Refer to the detailed map of each area for its specific location.

Dane County

PA 93-13-01

All uses of atrazine are prohibited on lands within the shaded region shown on the map.

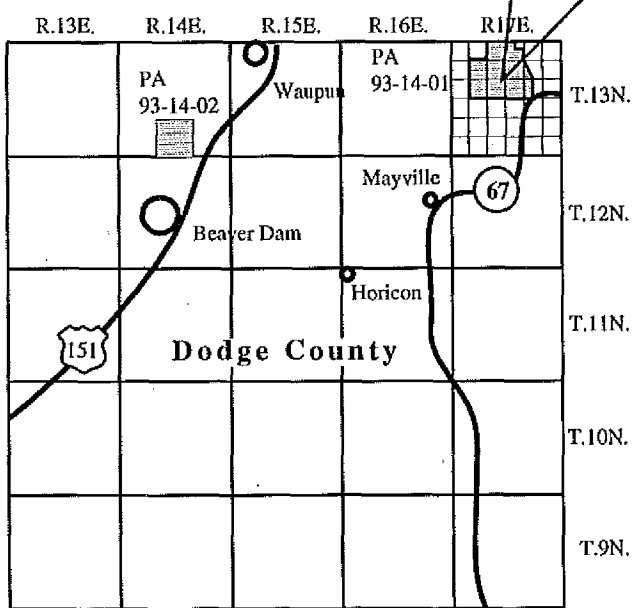
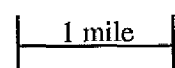
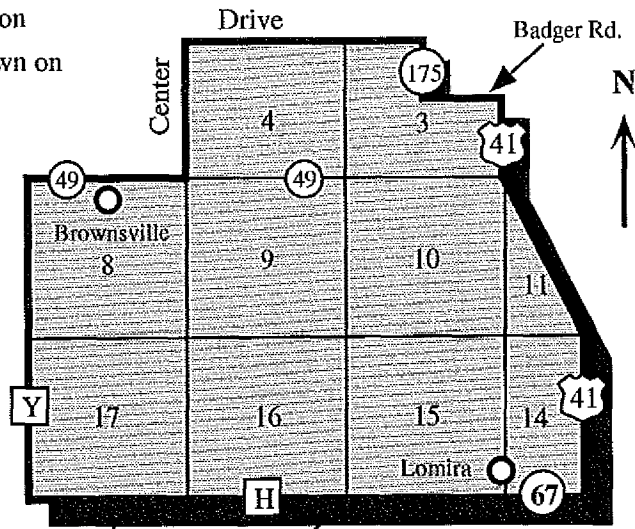


Legend

	Interstate Highway
	US Highway
	State Highway
	County Highway
	Local Road
	Section Line
	Section Number

**Dodge County
Town of Lomira
T. 13 N. R. 17 E.
PA 93-14-01**

All uses of atrazine are prohibited on lands within the shaded region shown on the map.



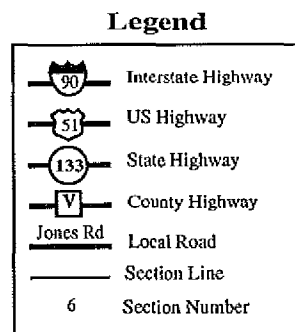
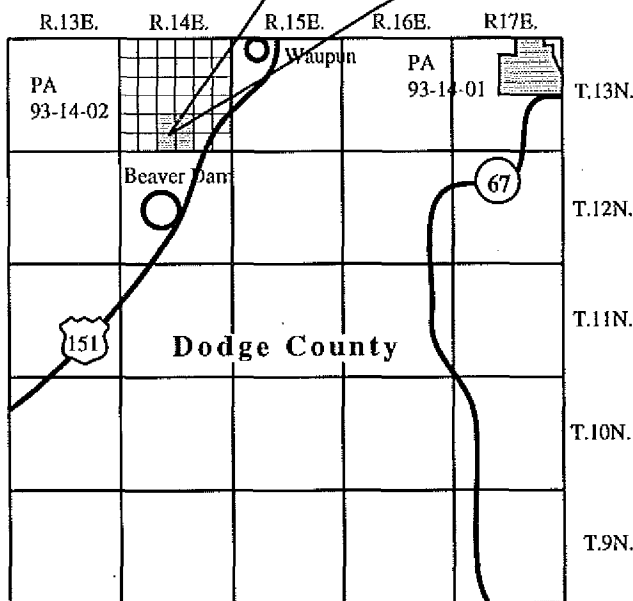
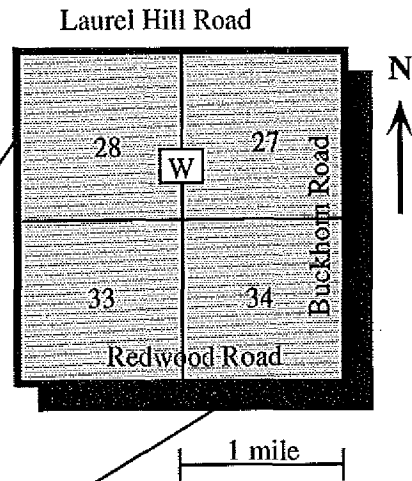
Legend

- Interstate Highway
- US Highway
- State Highway
- County Highway
- Local Road
- Section Line
- Section Number

There are 2 atrazine prohibition areas in Dodge County. Refer to the detailed map of each area for its specific location.

**Dodge County
Town of Trenton
T. 13 N. R. 14 E.
PA 93-14-02**

All uses of atrazine are prohibited on lands within the shaded region shown on the map. It includes all of sections 27, 28, 33 & 34 of T. 13 N. R. 14 E.



There are 2 atrazine prohibition areas in Dodge County. Refer to the detailed map of each area for its specific location.

Eau Claire County

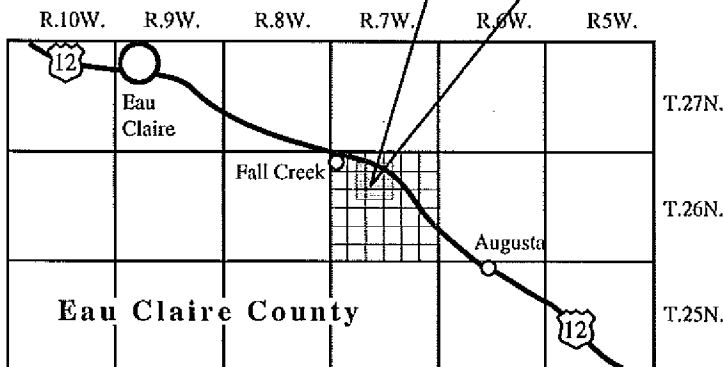
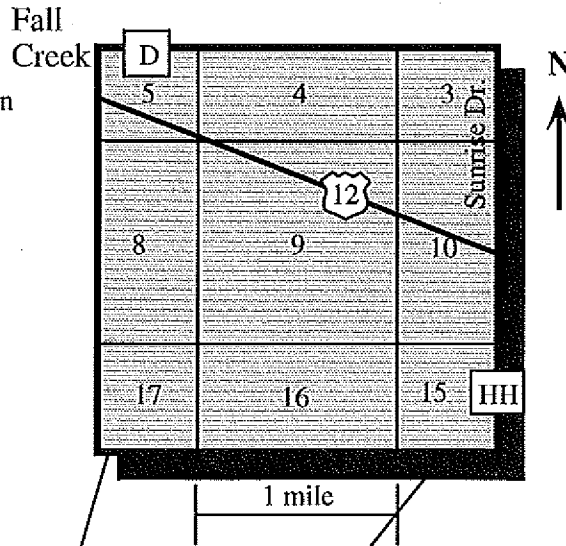
Town of Lincoln

T. 26 N. R. 7 W.

PA 93-18-01

All uses of atrazine are prohibited on lands within the shaded region shown on the map. It includes the following portions of T. 26 N. R. 7 W.:

- the SW1/4 of section 3;
- the S1/2 of section 4;
- the SE1/4 of section 5;
- the E1/2 of section 8;
- all of section 9;
- the W1/2 of section 10;
- the NW1/4 of section 15;
- the N1/2 of section 16;
- and the NE1/4 of section 17.



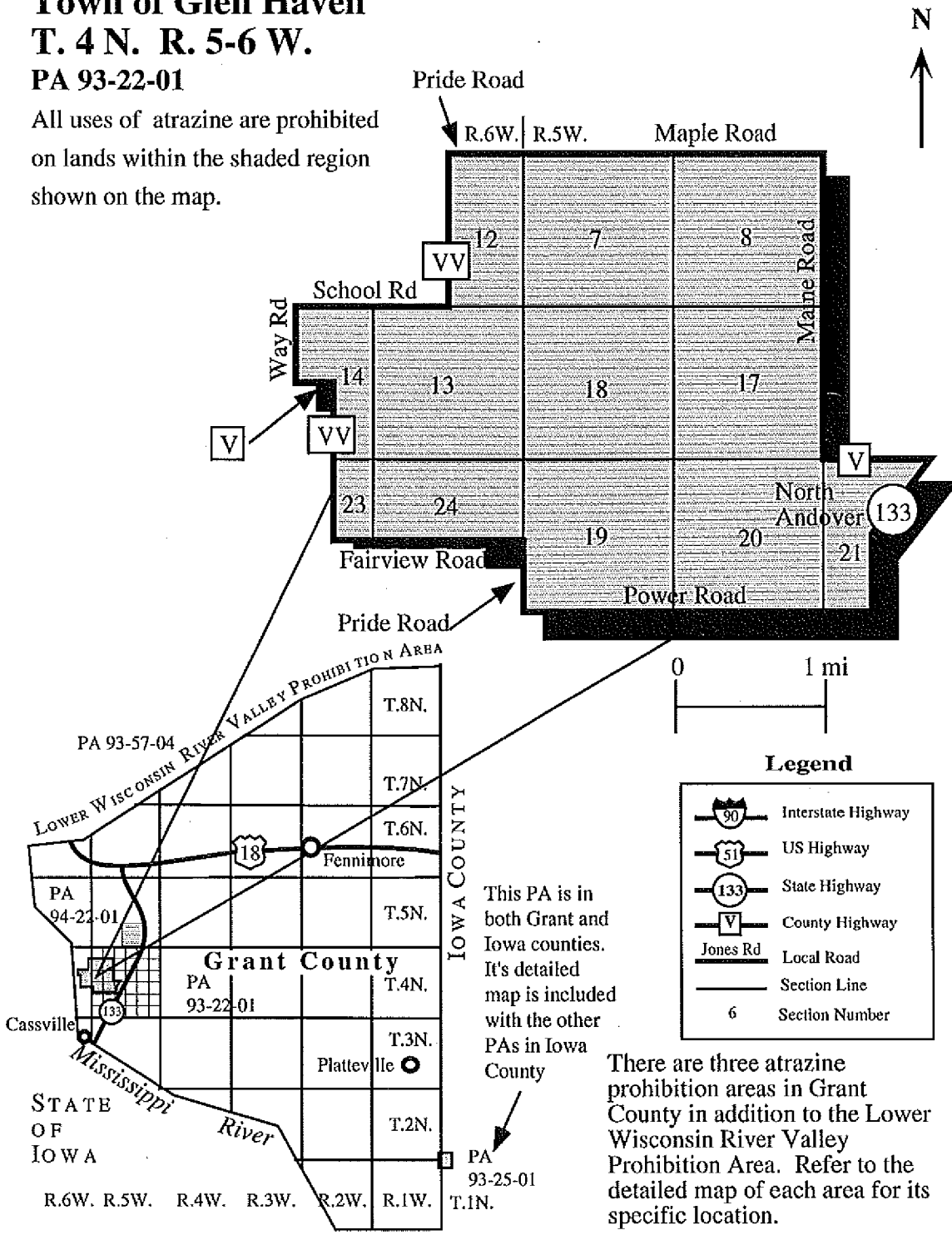
Legend

- Interstate Highway
- US Highway
- State Highway
- County Highway
- Jones Rd Local Road
- Section Line
- Section Number

There is only one atrazine prohibition area in Eau Claire County.

Grant County
Town of Glen Haven
T. 4 N. R. 5-6 W.
PA 93-22-01

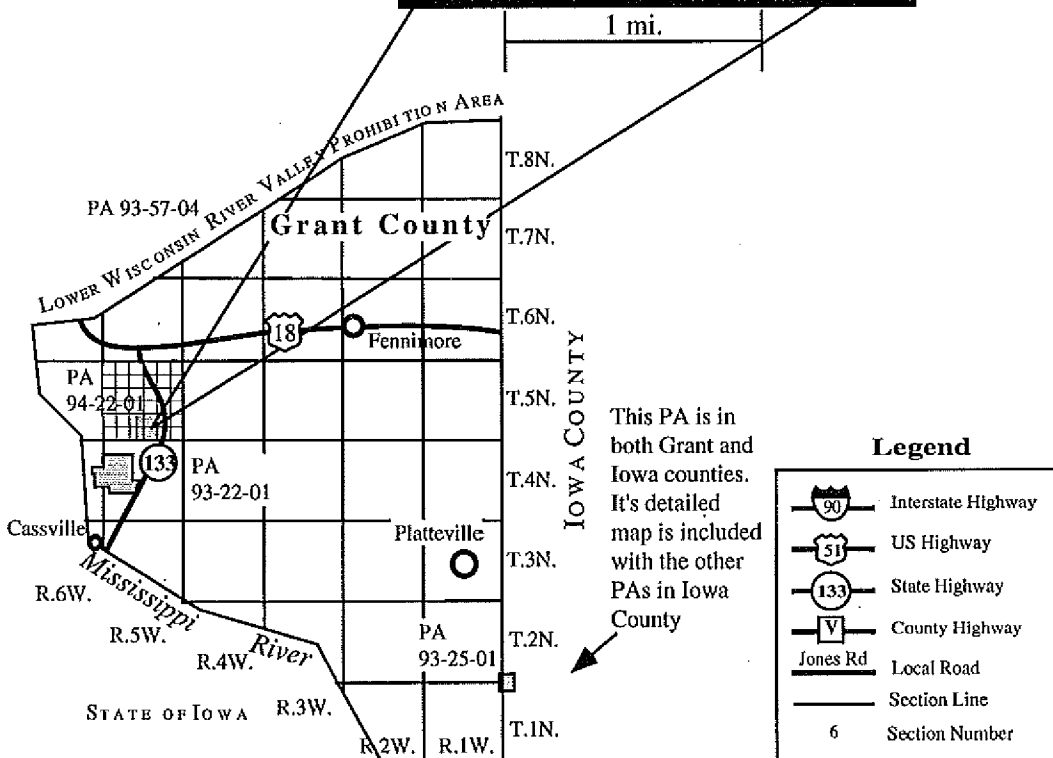
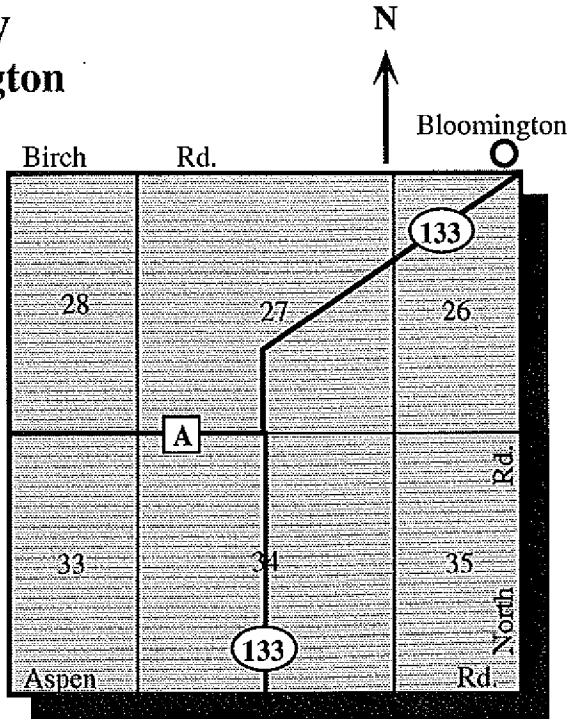
All uses of atrazine are prohibited on lands within the shaded region shown on the map.



There are three atrazine prohibition areas in Grant County in addition to the Lower Wisconsin River Valley Prohibition Area. Refer to the detailed map of each area for its specific location.

**Grant County
Town of Bloomington
T. 5 N. R. 5 W.
PA 94-22-01**

All uses of atrazine are prohibited on lands within the shaded region shown on the map.

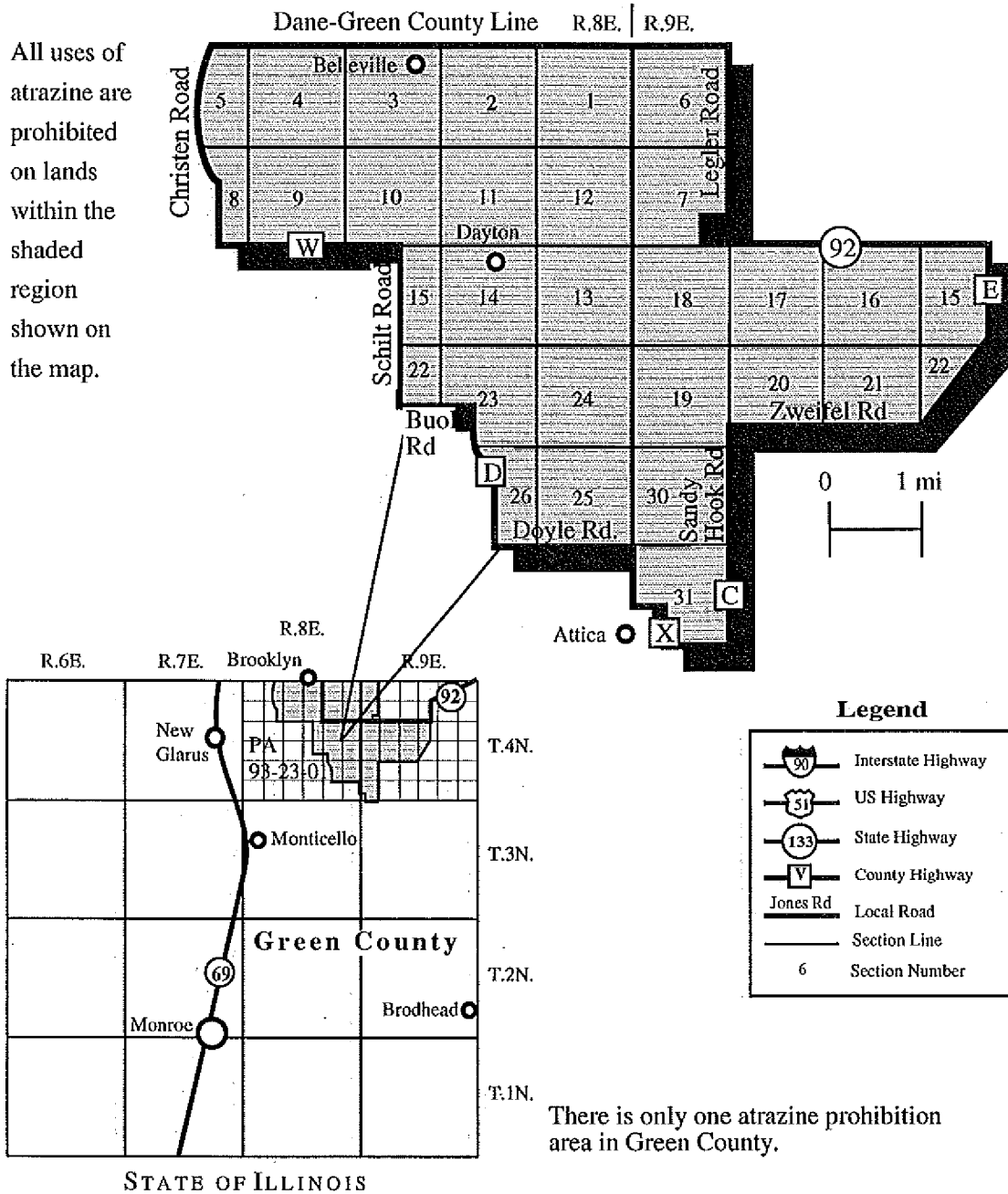


There are three atrazine prohibition areas in Grant County in addition to the Lower Wisconsin River Valley Prohibition Area. Refer to the detailed map of each area for its specific location.

Green County
Towns of Exeter & Brooklyn
T. 4 N. R. 8-9 E.
PA 93-23-01



All uses of atrazine are prohibited on lands within the shaded region shown on the map.



There is only one atrazine prohibition area in Green County.

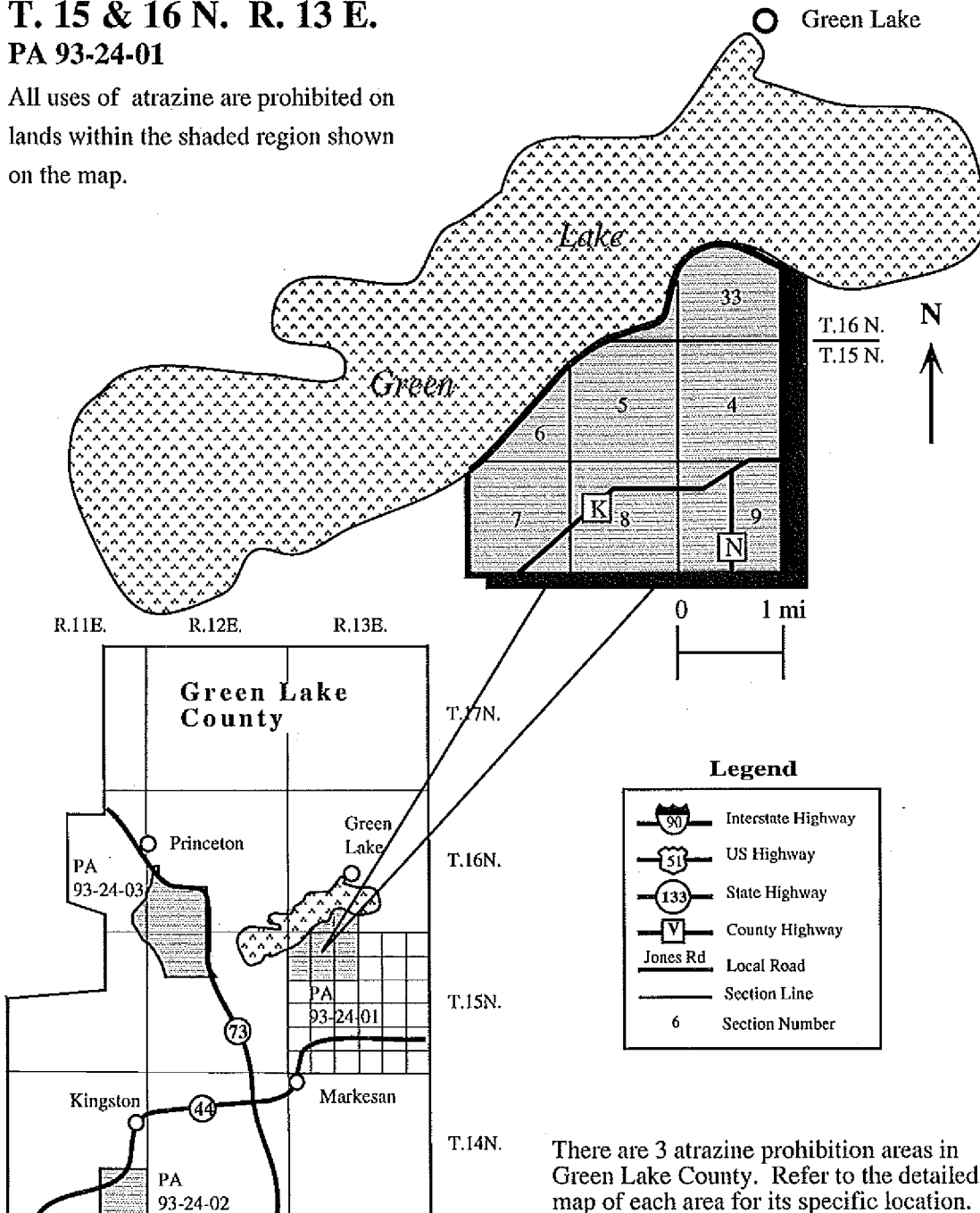
Green Lake County

Town of Green Lake

T. 15 & 16 N. R. 13 E.

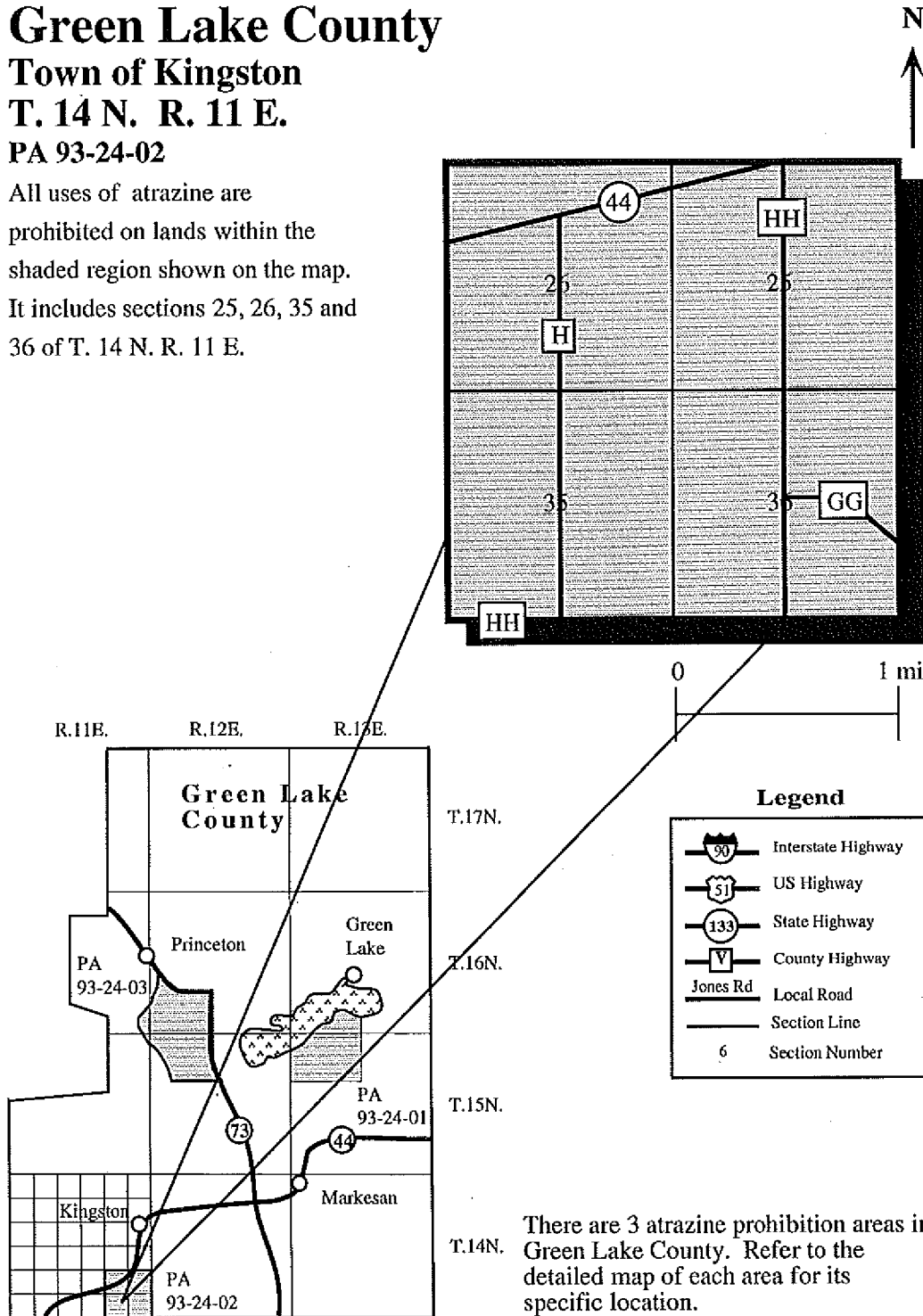
PA 93-24-01

All uses of atrazine are prohibited on lands within the shaded region shown on the map.



Green Lake County
Town of Kingston
T. 14 N. R. 11 E.
PA 93-24-02

All uses of atrazine are prohibited on lands within the shaded region shown on the map. It includes sections 25, 26, 35 and 36 of T. 14 N. R. 11 E.



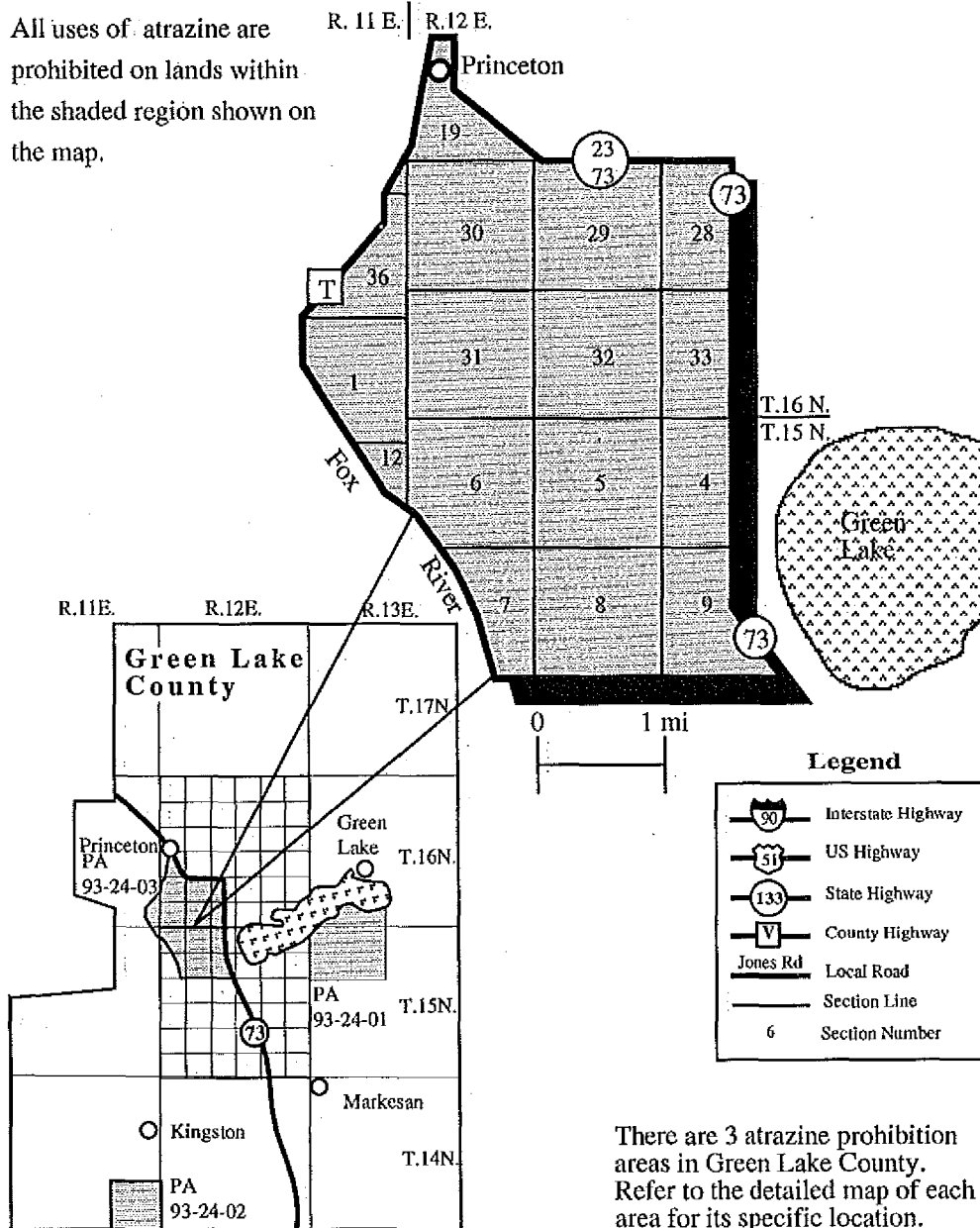
Green Lake County

Town of Princeton

T. 15-16 N. R. 11-12 E.

PA 93-24-03

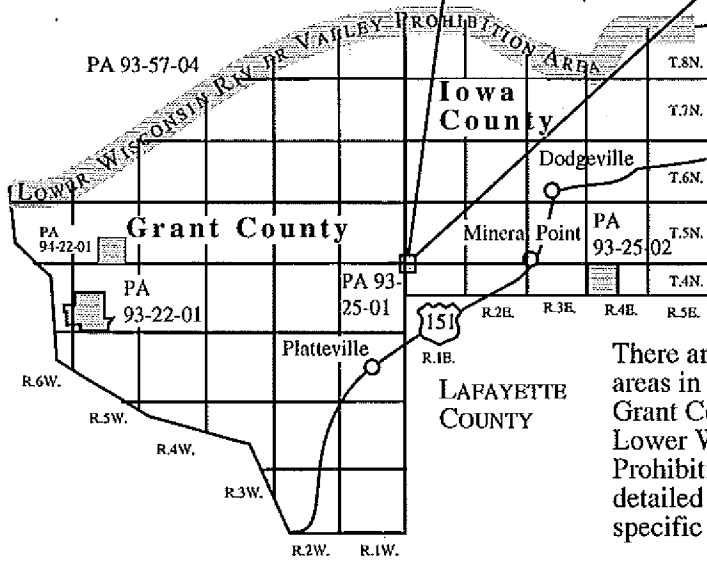

All uses of atrazine are prohibited on lands within the shaded region shown on the map.



Iowa County
Town of Mifflin
T.4-5N R.1E
Grant County
Towns of Clifton
& Lima
T. 4-5 N. R. 1 W.
PA 93-25-01



All uses of atrazine are prohibited on lands within the shaded region shown on the map. It includes the E1/2 of section 36 of T. 5 N. R. 1 W., the E1/2 of section 1 of T. 4 N. R. 1 W., section 31 and the W 1/2 of section 32 of T. 5 N. R. 1 E., section 6 and the W1/2 of section 5 of T. 4 N. R. 1 E.



Legend

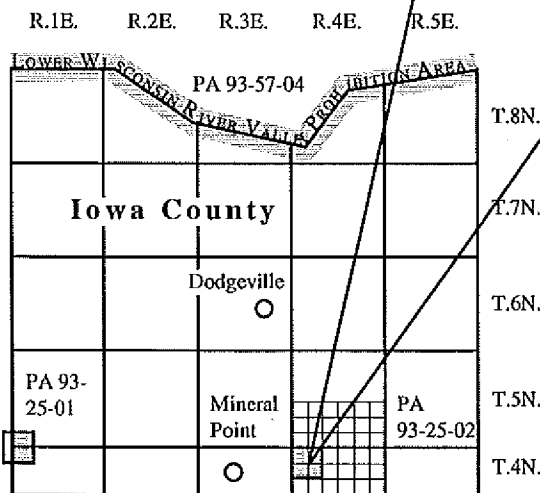
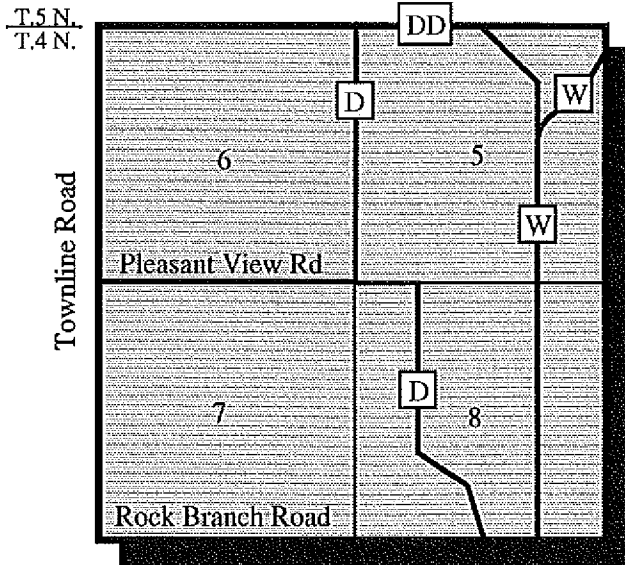
- Interstate Highway
- US Highway
- State Highway
- County Highway
- Local Road
- Section Line
- Section Number

There are two atrazine prohibition areas in Iowa County and three in Grant County, in addition to the Lower Wisconsin River Valley Prohibition Area. Refer to the detailed map of each area for its specific location.

Iowa County Town of Waldwick T. 4 N. R. 4 E.

PA 93-25-02

All uses of atrazine are prohibited on lands within the shaded region shown on the map. It includes all of sections 5, 6, 7 & 8 of T. 4 N. R. 4 E.



○ Waldwick

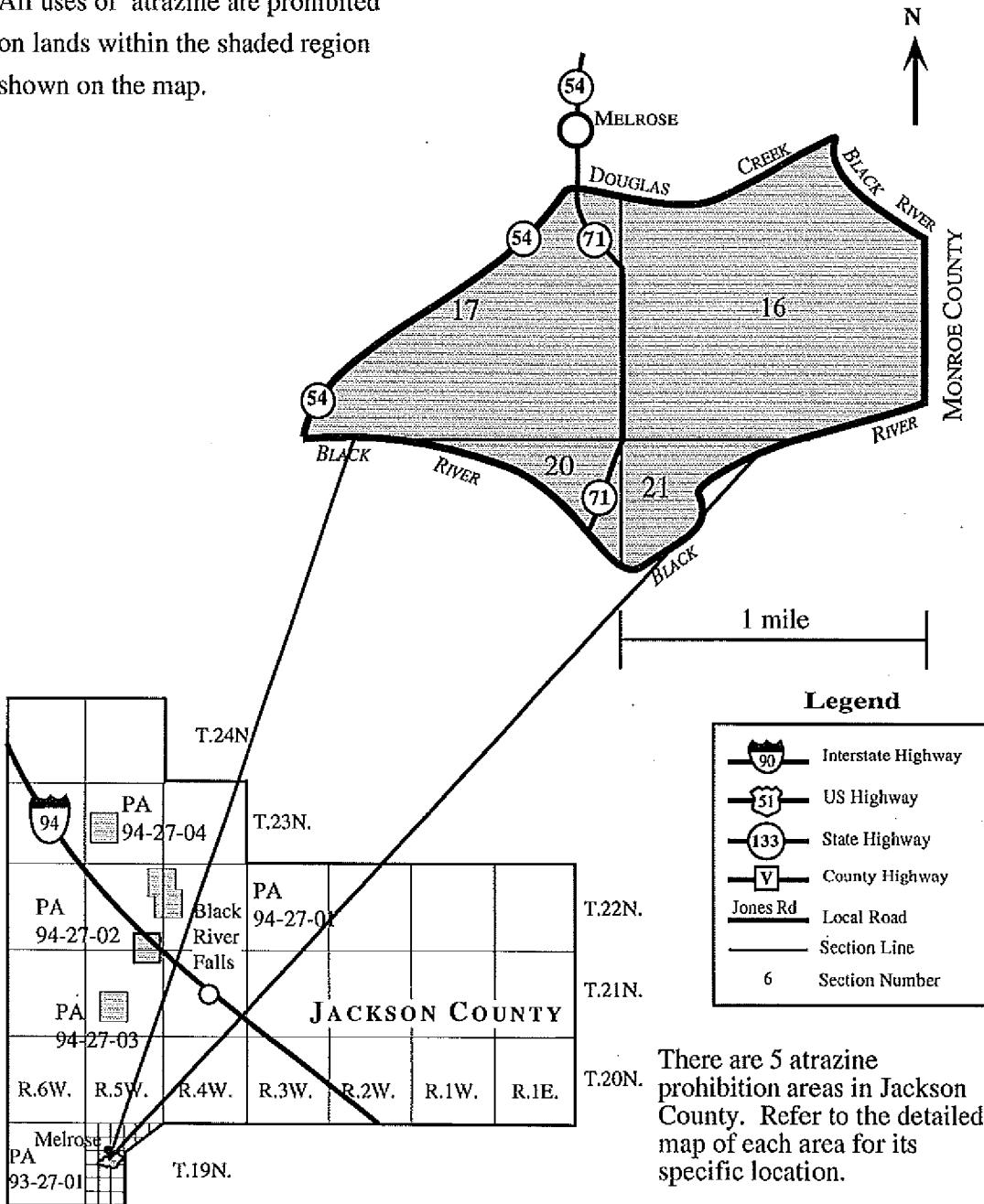
Legend

	Interstate Highway
	US Highway
	State Highway
	County Highway
	Local Road
	Section Line
	Section Number

There are 3 atrazine prohibition areas in Iowa County including the Lower Wisconsin River Valley. Refer to the detailed map of each area for its specific location.

Jackson County Town of Melrose T. 19 N. R. 5 W. PA 93-27-01

All uses of atrazine are prohibited on lands within the shaded region shown on the map.

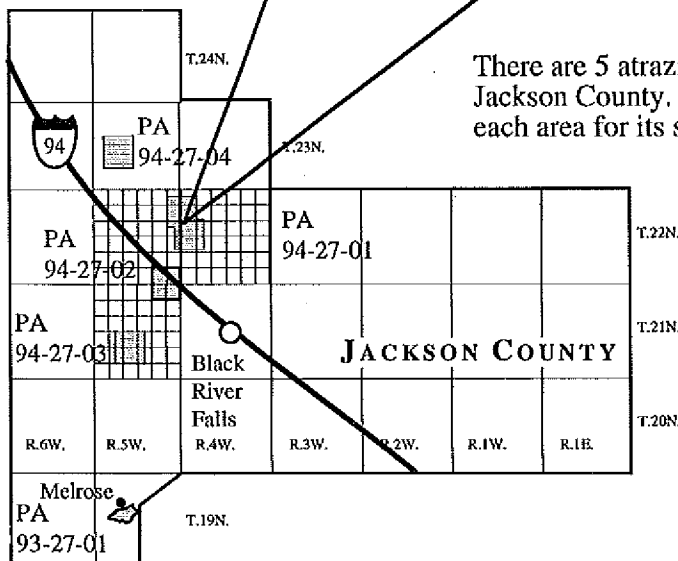
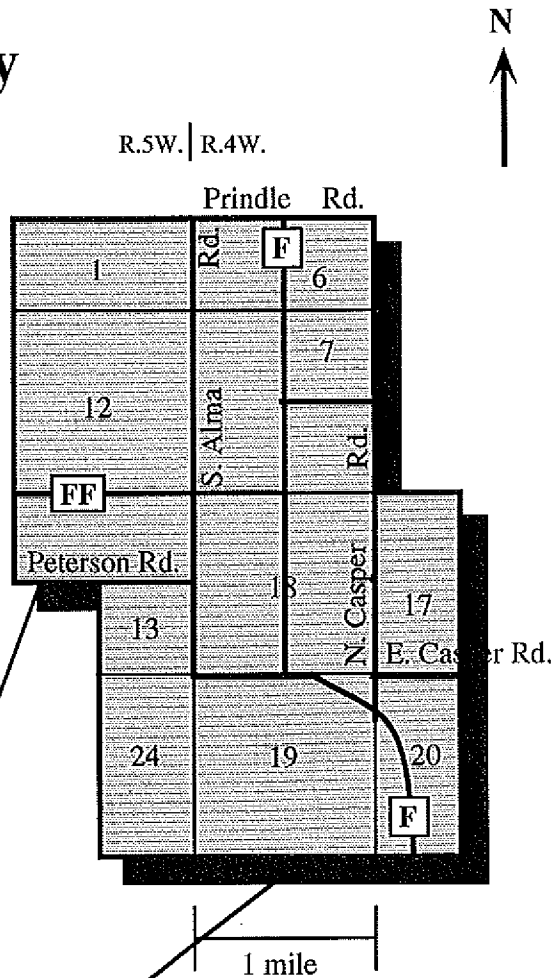


There are 5 atrazine prohibition areas in Jackson County. Refer to the detailed map of each area for its specific location.

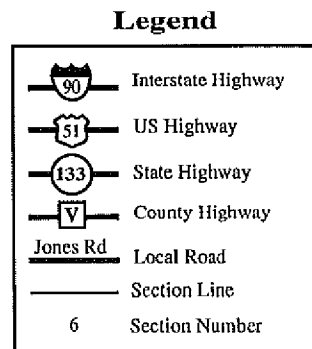
Jackson County Towns of Hixton & Alma

T. 22 N. R. 4-5 W.
PA 94-27-01

All uses of atrazine are prohibited on lands within the shaded region shown on the map.



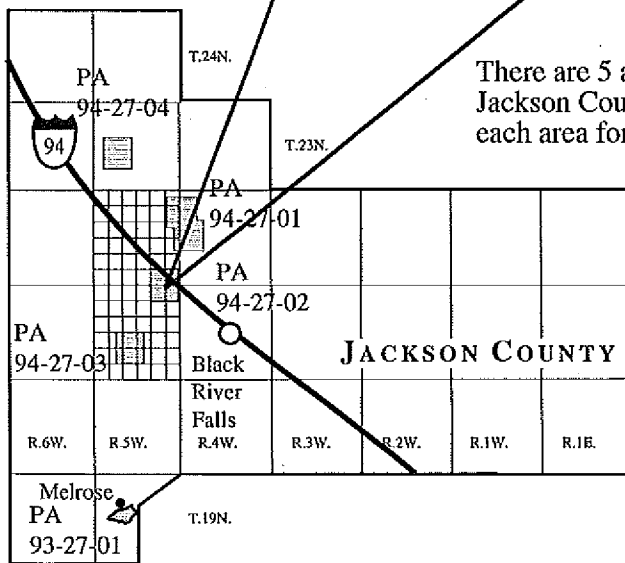
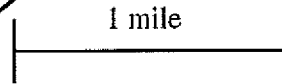
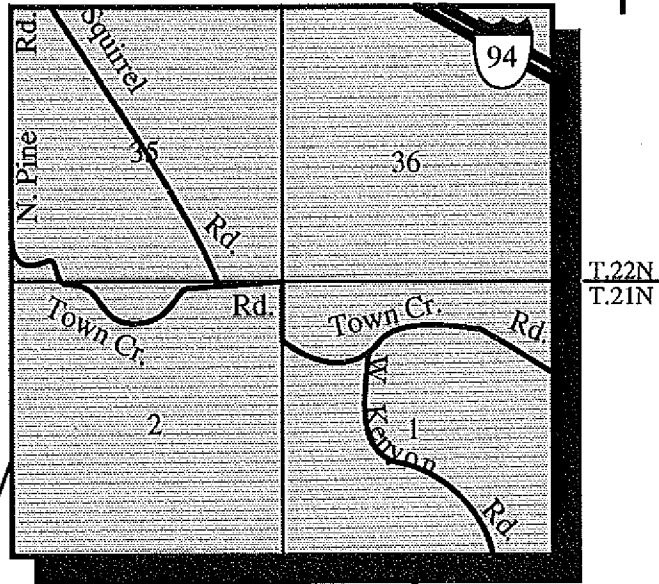
There are 5 atrazine prohibition areas in Jackson County. Refer to the detailed map of each area for its specific location.



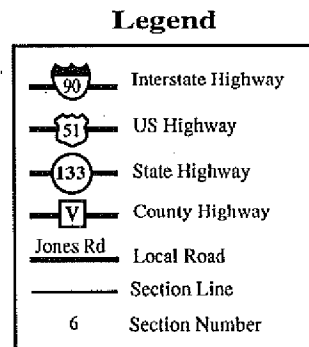
Jackson County Towns of Albion & Hixton

T. 21-22 N. R. 5 W.
PA 94-27-02

All uses of atrazine
are prohibited on lands
within the shaded
region shown on the
map.

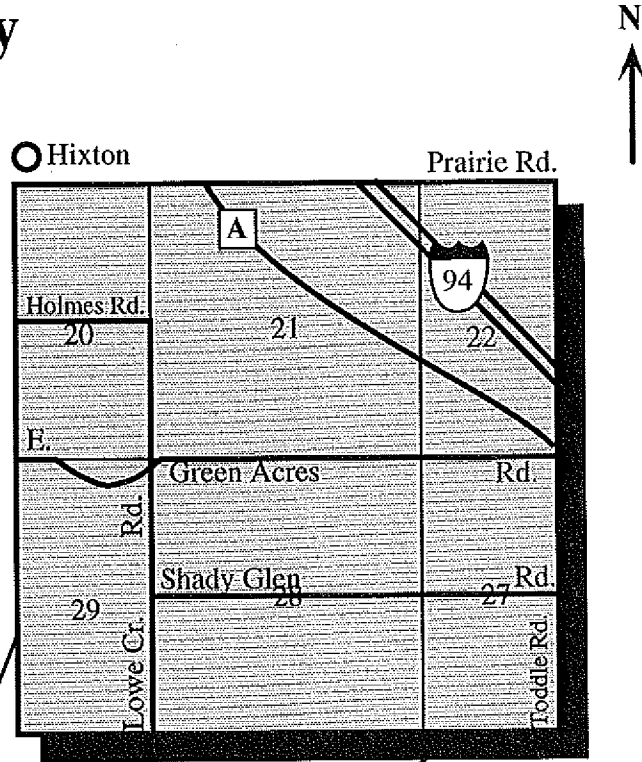


There are 5 atrazine prohibition areas in Jackson County. Refer to the detailed map of each area for its specific location.



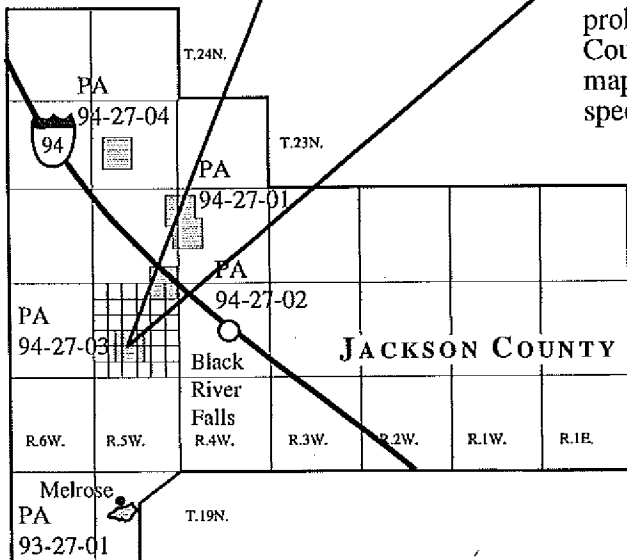
Jackson County
Town of Hixton
T. 22 N. R. 5 W.
PA 94-27-03

All uses of atrazine are prohibited on lands within the shaded region shown on the map.



1 mile

There are 5 atrazine prohibition areas in Jackson County. Refer to the detailed map of each area for its specific location.

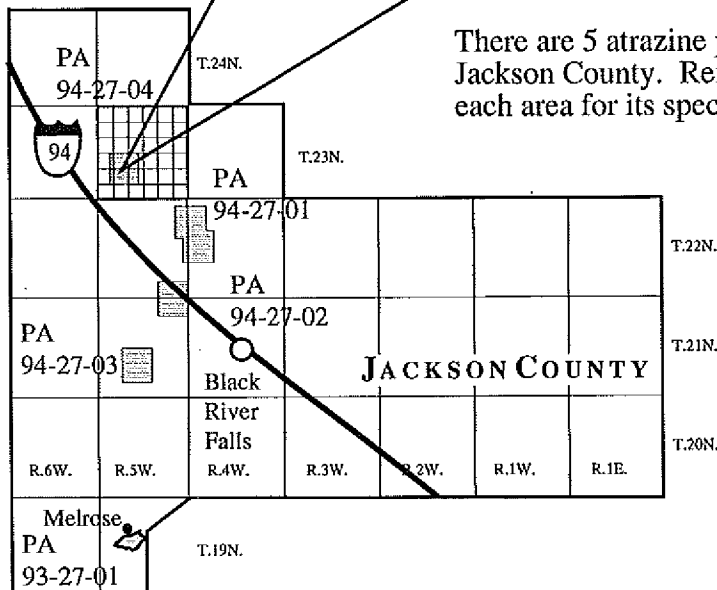
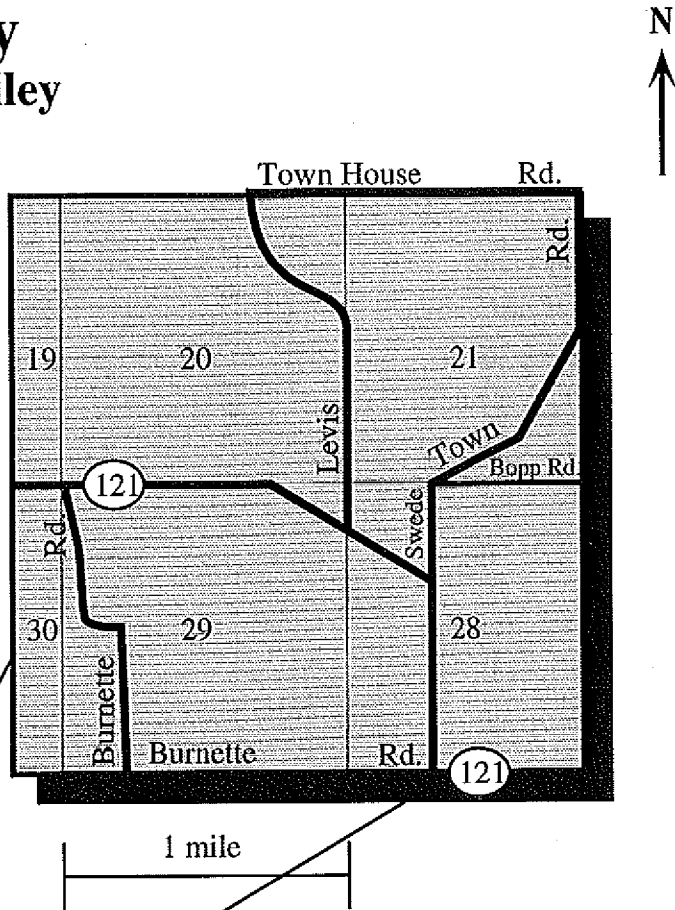


Legend

- Interstate Highway
- US Highway
- State Highway
- County Highway
- Local Road
- Section Line
- Section Number

Jackson County
Town of Garden Valley
T. 23 N. R. 5 W.
PA 94-27-04

All uses of atrazine are prohibited on lands within the shaded region shown on the map.



There are 5 atrazine prohibition areas in Jackson County. Refer to the detailed map of each area for its specific location.

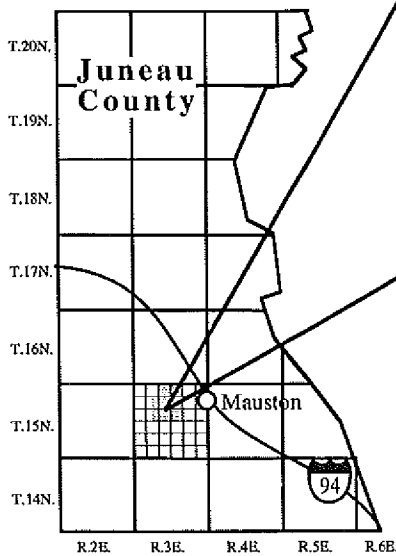
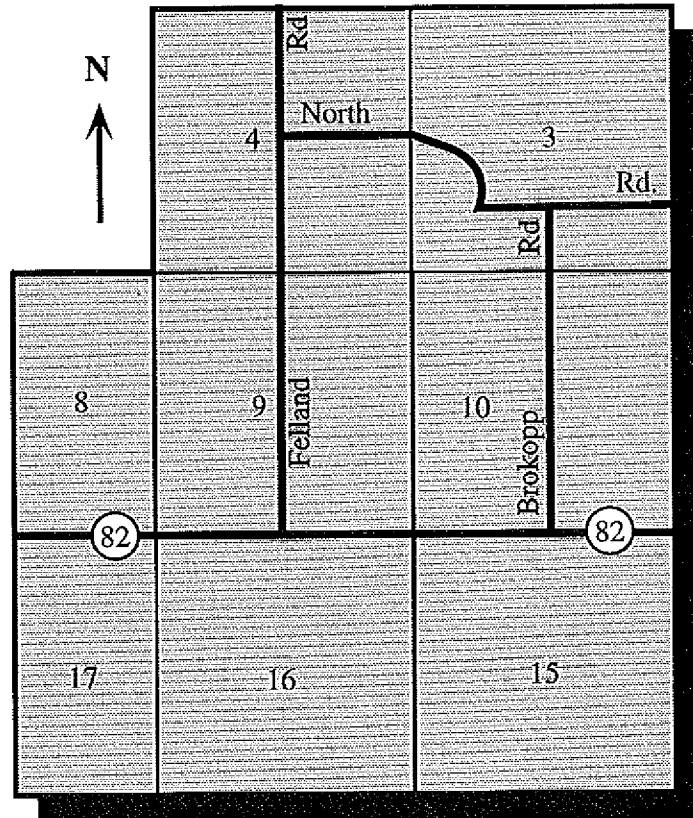
Legend

- Interstate Highway
- US Highway
- State Highway
- County Highway
- Local Road
- Section Line
- Section Number

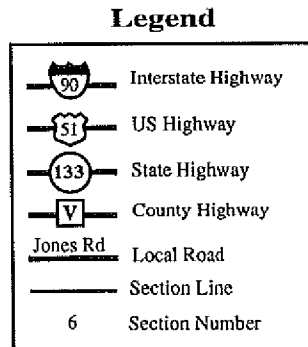
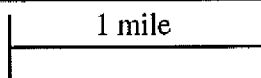
Juneau County
Town of Lindina
T. 15 N. R. 3 E.
PA 94-29-01

All uses of atrazine are prohibited on lands within the shaded region shown on the map. It includes all of sections 3, 4, 9, 10, 15 & 16, and the E1/2 of sections 8 & 17, T. 15 N. R. 3 E.

NOTE:
 This PA is modified from PA 93-29-01.



There is only 1 atrazine prohibition area in Juneau County.



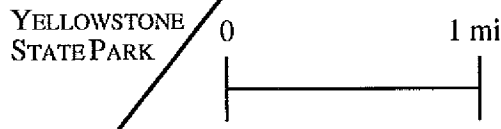
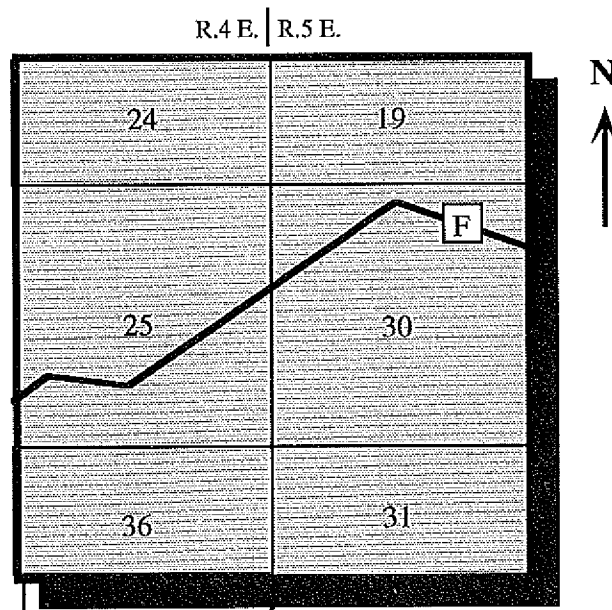
Lafayette County

Towns of Blanchard & Fayette

T. 4 N. R. 4-5 E.

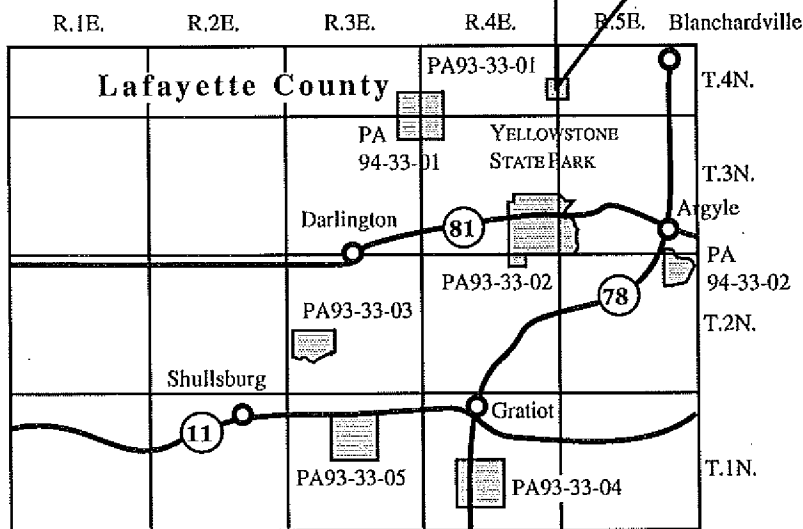
PA 93-33-01

All uses of atrazine are prohibited on lands within the shaded region shown on the map. It includes the S 1/2 of section 24, all of section 25 and the N 1/2 of section 36 of T. 4 N. R. 4 E. ; the S 1/2 of section 19, all of section 30 and the N 1/2 of section 31 of T. 4 N. R. 5 E.



Legend

- Interstate Highway
- US Highway
- State Highway
- County Highway
- Local Road
- Section Line
- Section Number



There are 7 atrazine prohibition areas in Lafayette County. Refer to the detailed map of each area for its specific location.

Lafayette County

Towns of Argyle & LaMont

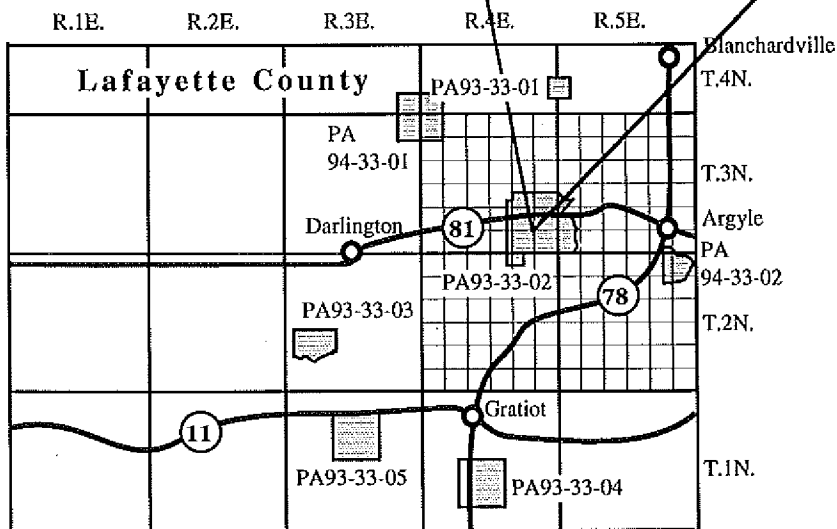
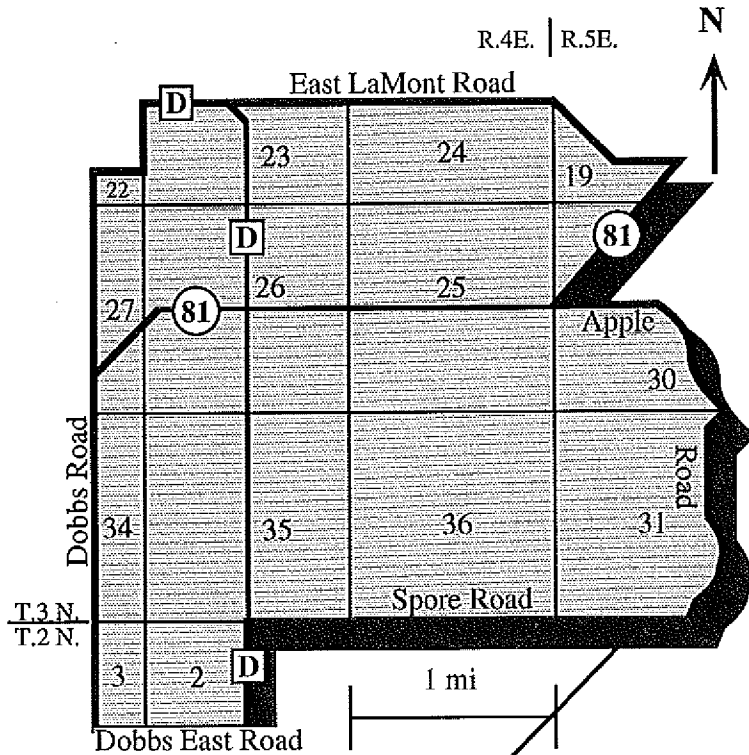
T. 2-3 N. R. 4-5 E.

PA 93-33-02

All uses of atrazine are prohibited on lands within the shaded region shown on the map.

Legend

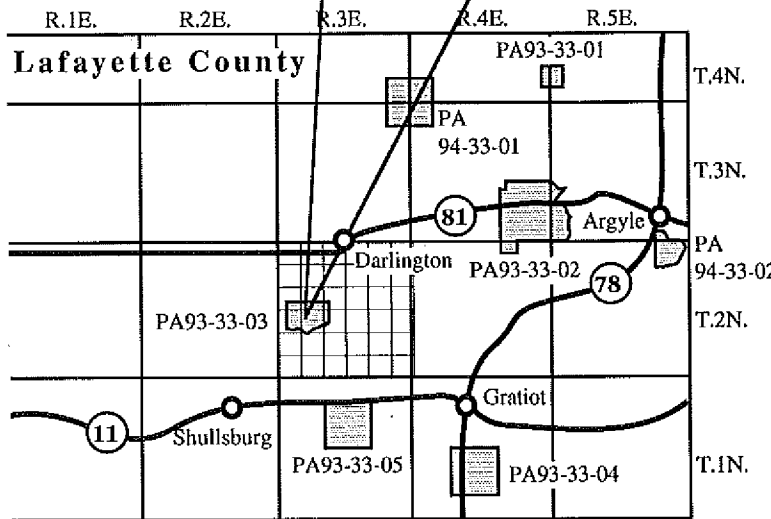
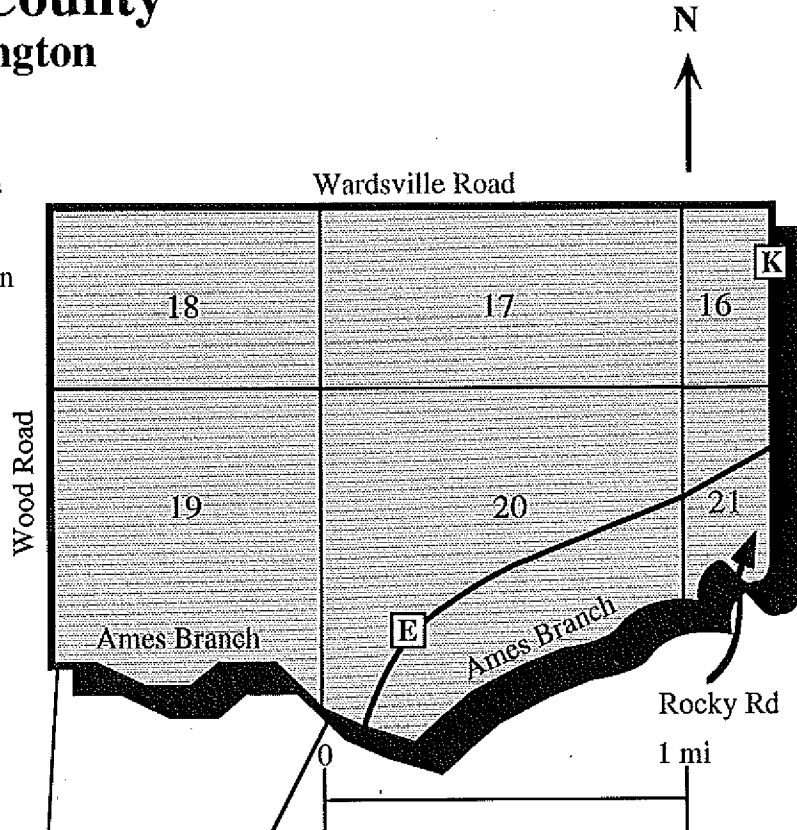
	Interstate Highway
	US Highway
	State Highway
	County Highway
	Local Road
	Section Line
	Section Number



There are 7 atrazine prohibition areas in Lafayette County. Refer to the detailed map of each area for its specific location.

Lafayette County
Town of Darlington
T. 2 N. R. 3 E.
PA 93-33-03

All uses of atrazine are prohibited on lands within the shaded region shown on the map.



Legend

- Interstate Highway
- US Highway
- State Highway
- County Highway
- Local Road
- Section Line
- Section Number

There are 7 atrazine prohibition areas in Lafayette County. Refer to the detailed map of each area for its specific location.

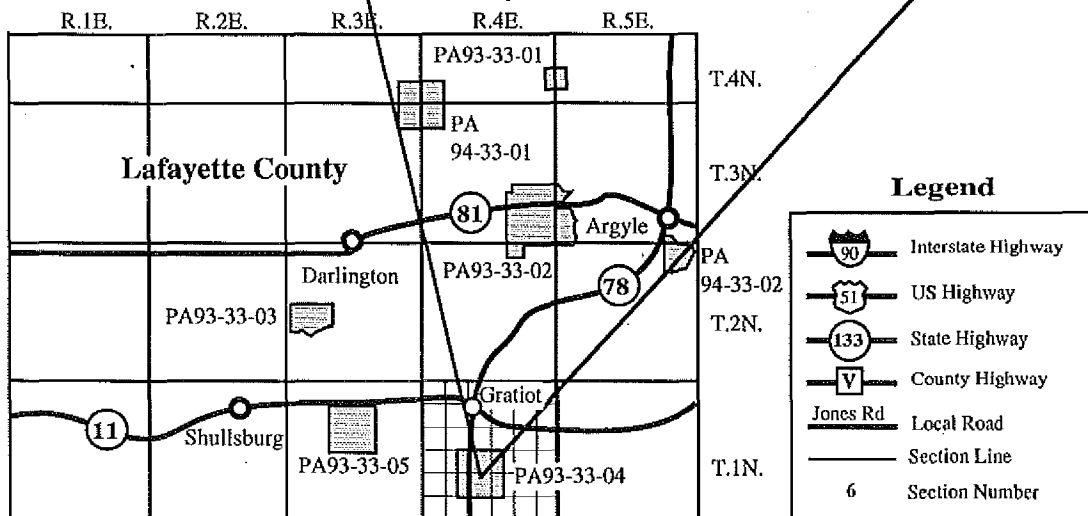
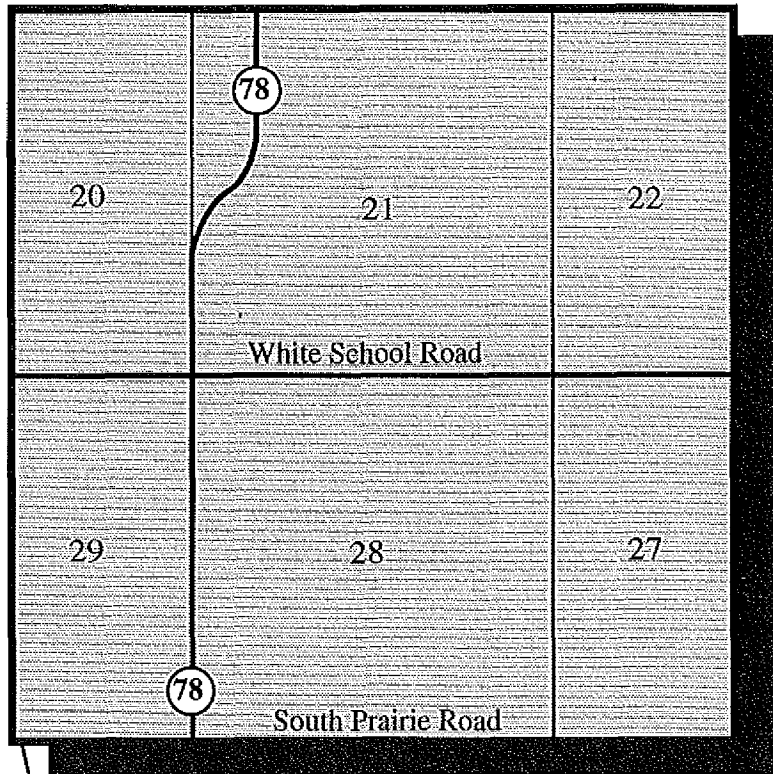
Lafayette County

Town of Gratiot

T. 1 N. R. 4 E.

PA 93-33-04

All uses of atrazine are prohibited on lands within the shaded region shown on the map. It includes the E1/2 of sections 20 & 29, sections 21 & 28 and the W1/2 of sections 22 & 27 of T. 1 N. R. 4 E.



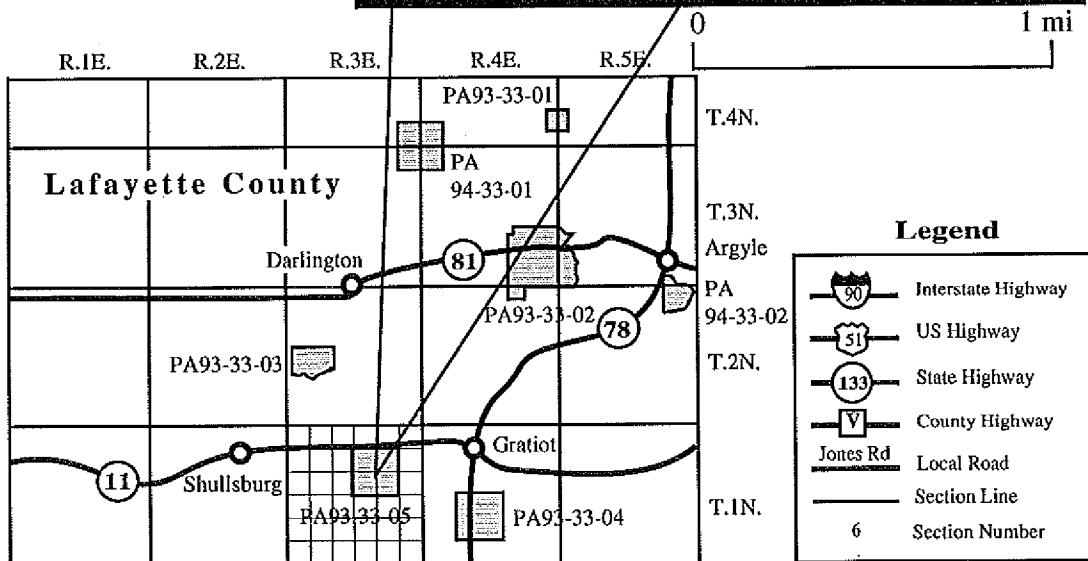

There are 7 atrazine prohibition areas in Lafayette County. Refer to the detailed map of each area for its specific location.

Lafayette County
Town of Gratiot
T. 1 N. R. 3 E.
PA 93-33-05



All uses of atrazine are prohibited on lands within the shaded region shown on the map. It includes all of sections 10, 11, 14 & 15 of T. 1 N., R. 3 E.

NOTE: The map for this prohibition area for 1993 was in error. The prohibition area includes sections 10, 11, 14 and 15. Sections 9 and 16 are not in the prohibition area.



There are 7 atrazine prohibition areas in Lafayette County. Refer to the detailed map of each area for its specific location.

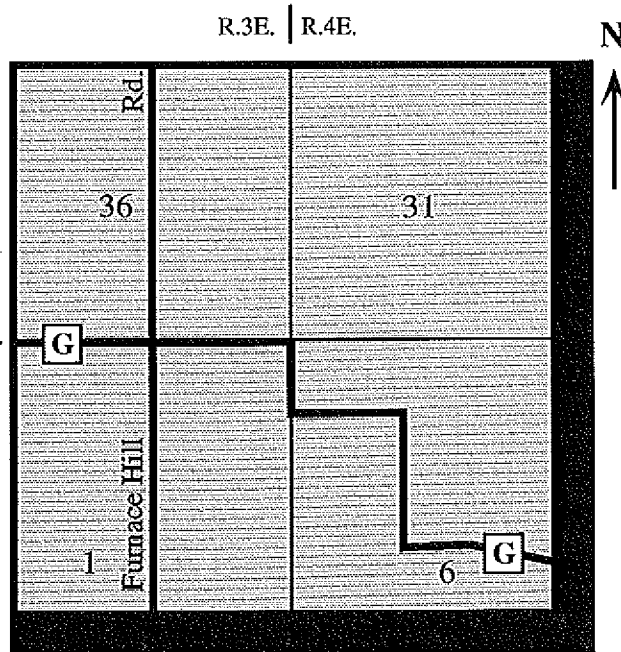
Lafayette County

Towns of Fayette & Willow Springs

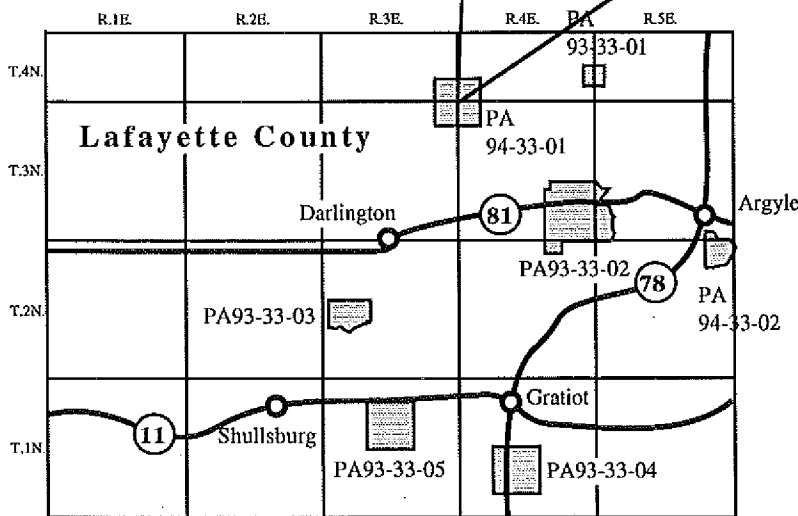
T. 3-4 N. R. 3-4 E.

PA 94-33-01

All uses of atrazine are prohibited on lands within the shaded region shown on the map.



1 mile



Legend

	Interstate Highway
	US Highway
	State Highway
	County Highway
	Local Road
	Section Line
	Section Number

There are 7 atrazine prohibition areas in Lafayette County. Refer to the detailed map of each area for its specific location.

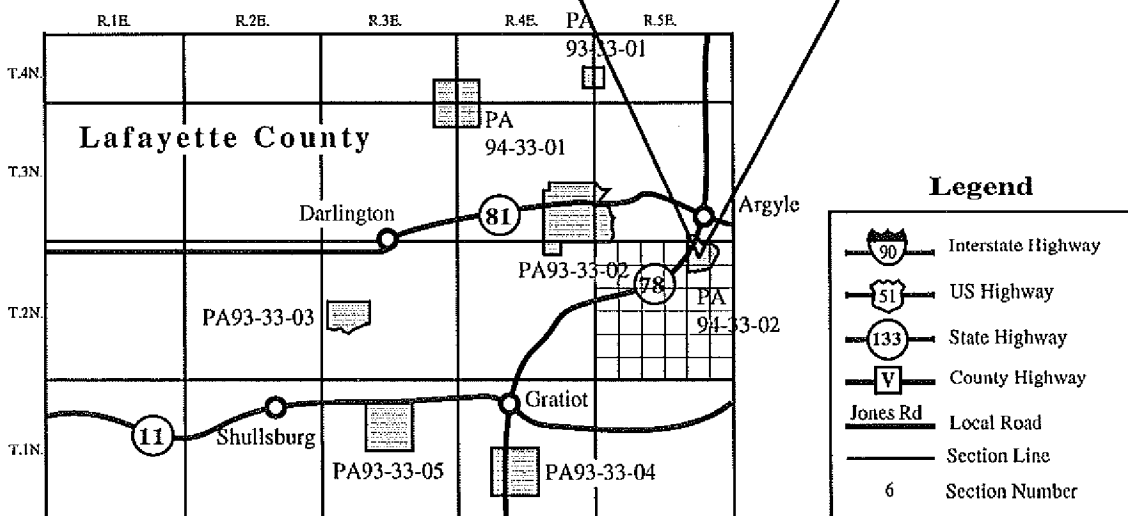
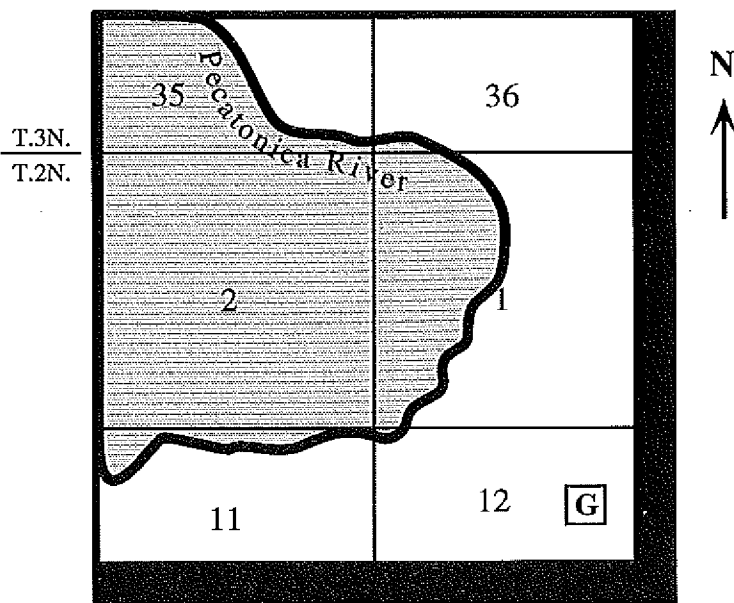
Lafayette County

Towns of Wiota & Argyle

T. 2-3 N. R. 5 E.

PA 94-33-02

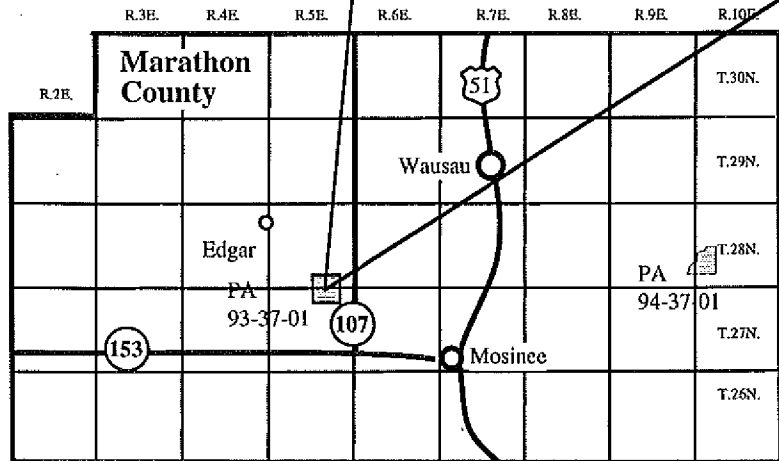
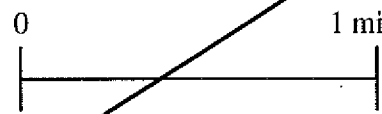

All uses of atrazine are prohibited on lands within the shaded region shown on the map.



There are 7 atrazine prohibition areas in Lafayette County. Refer to the detailed map of each area for its specific location.

Marathon County
Towns of Cassel & Emmet
T. 27-28 N. R. 5 E.
PA 93-37-01

All uses of atrazine are prohibited on lands within the shaded region shown on the map. It includes all of sections 34 & 35 of T.28 N. T. 28 N. R. 5 E. and sections 2 & 3 of T. 27 N., R. 5 E.



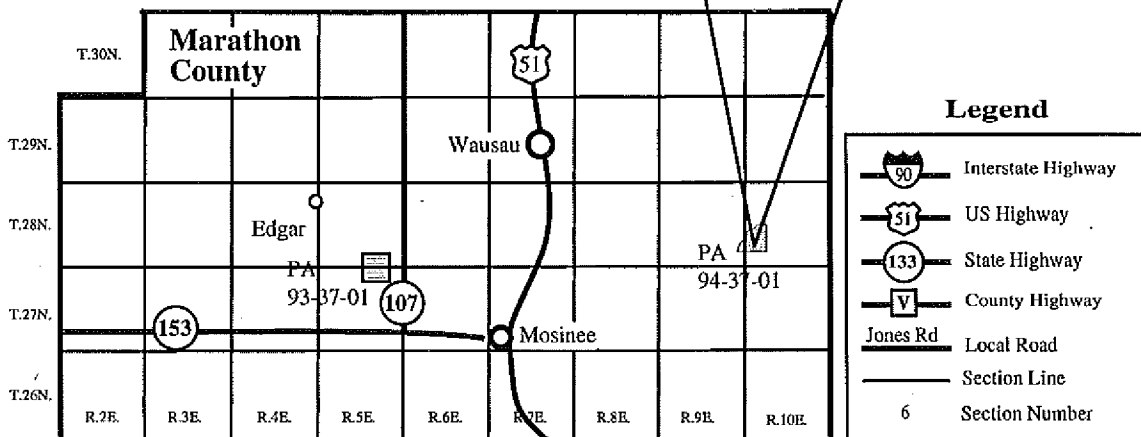
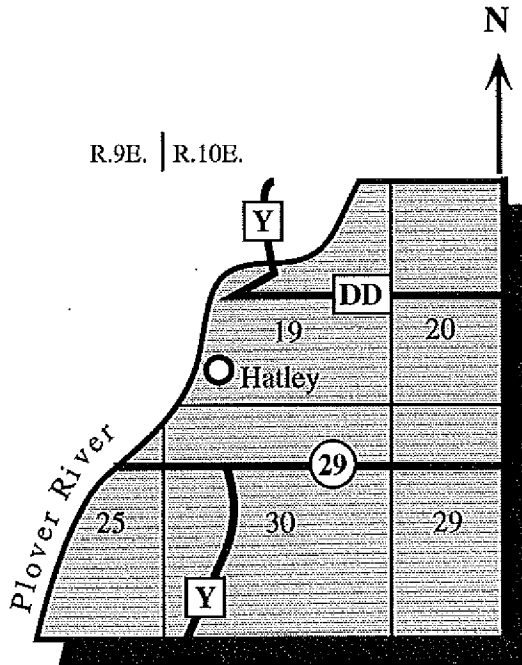
Legend

- Interstate Highway
- US Highway
- State Highway
- County Highway
- Local Road
- Section Line
- Section Number

There are 2 atrazine prohibition areas in Marathon County. Refer to the detailed map of each area for its specific location.

Marathon County
Towns of Ringle
& Norrie
T. 28 N. R. 9-10 E.
PA 94-37-01

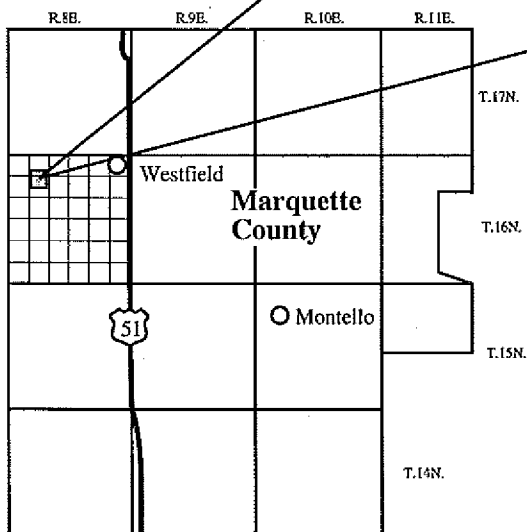

All uses of
 atrazine are
 prohibited on lands
 within the shaded
 region shown on
 the map.



There are 2 atrazine prohibition areas in Marathon County.
 Refer to the detailed map of each area for its specific location.

Marquette County
Town of Westfield
T. 16 N. R. 8 E.
PA 93-39-01

All uses of atrazine are prohibited on lands within the shaded region shown on the map. It includes all of sections 16, 17, 20 and 21 of T. 16 N. R. 8 E.



There is only 1 atrazine prohibition area in Marquette County.

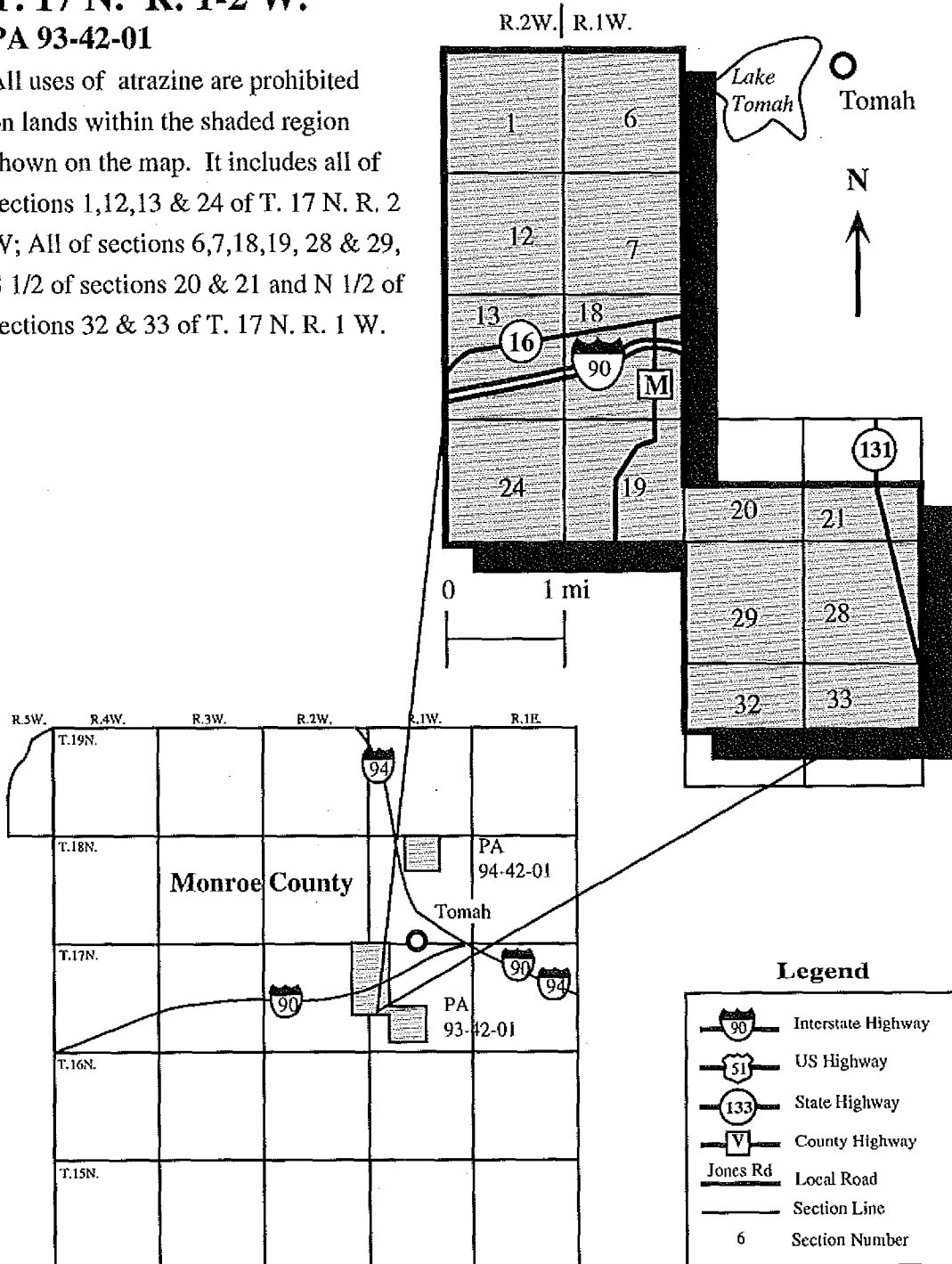
Monroe County

Towns of Adrian & Tomah

T. 17 N. R. 1-2 W.

PA 93-42-01

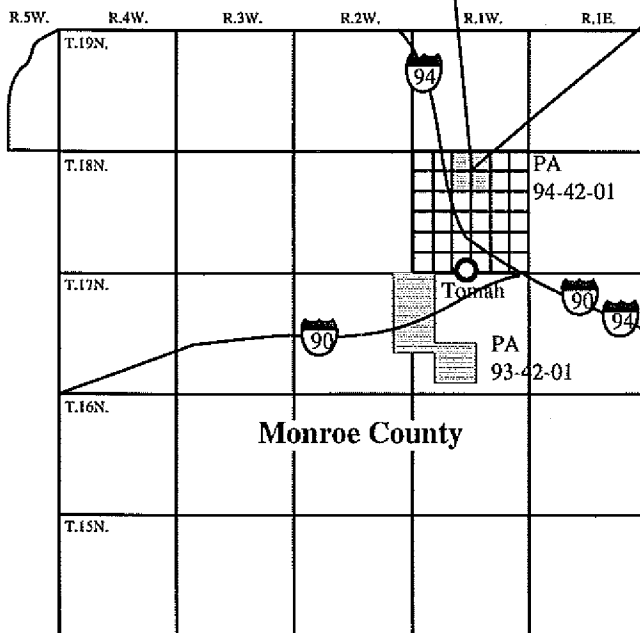
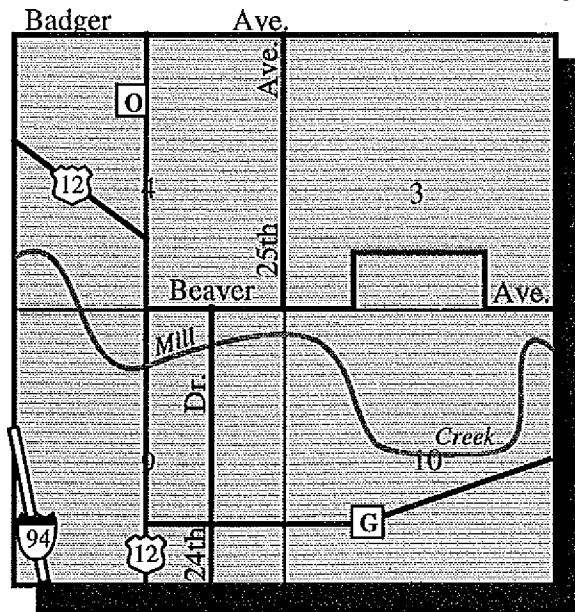
All uses of atrazine are prohibited on lands within the shaded region shown on the map. It includes all of sections 1,12,13 & 24 of T. 17 N. R. 2 W; All of sections 6,7,18,19, 28 & 29, S 1/2 of sections 20 & 21 and N 1/2 of sections 32 & 33 of T. 17 N. R. 1 W.



There are 2 atrazine prohibition areas in Monroe County. Refer to the detailed map of each area for its specific location.

Monroe County
Town of La Grange
T. 18 N. R. 1 W.
PA 94-42-01

All uses of atrazine are prohibited on lands within the shaded region shown on the map.



Legend

	Interstate Highway
	US Highway
	State Highway
	County Highway
	Local Road
	Section Line
	Section Number

There are 2 atrazine prohibition areas in Monroe County. Refer to the detailed map of each area for its specific location.

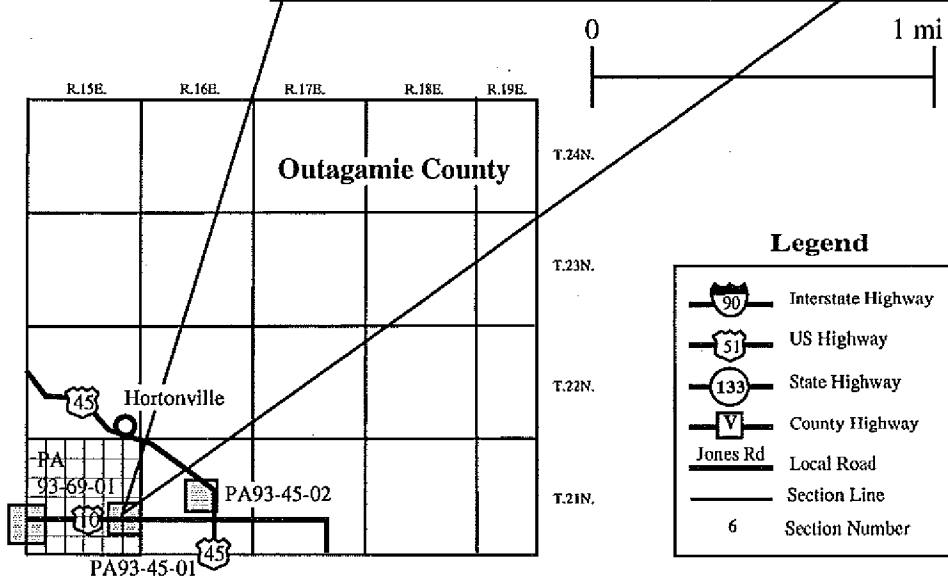
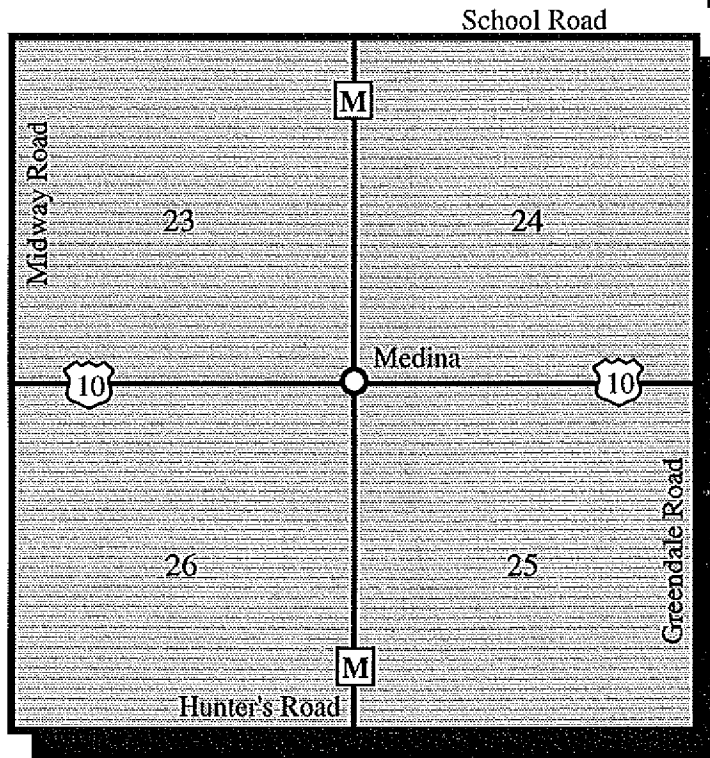
Outagamie County

Town of Dale

T. 21 N. R. 15 E.

PA 93-45-01

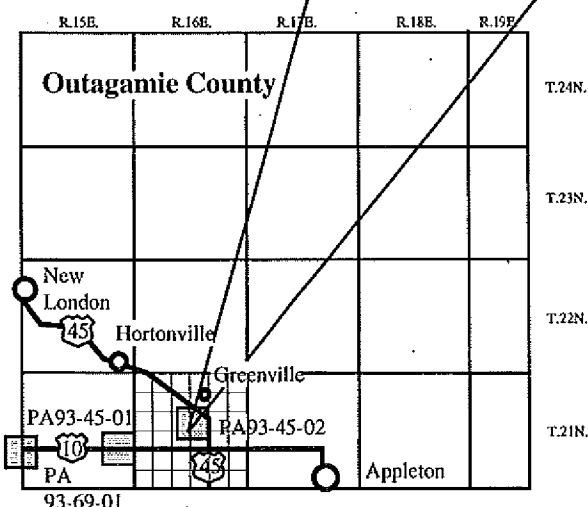
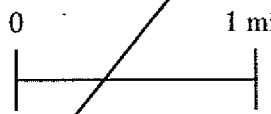
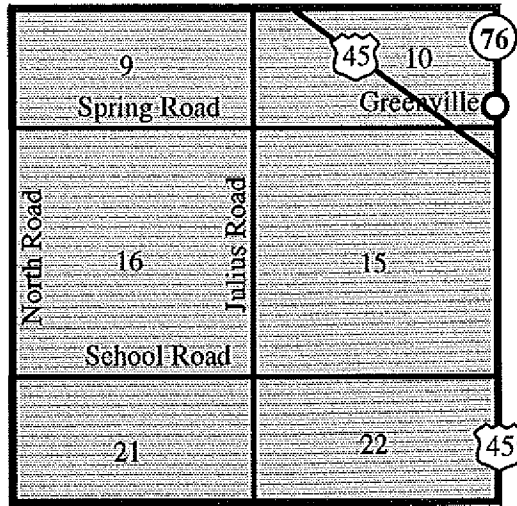
All uses of atrazine are prohibited on lands within the shaded region shown on the map. It includes all of sections 23, 24, 25 and 26 of T. 21 N. R. 15 E.



There are 3 atrazine prohibition areas in Outagamie County. PA 93-69-01 also is in Waupaca County. Refer to the detailed map of each area for its specific location.

Outagamie County
Town of Greenville
T. 21N. R. 16 E.
PA 93-45-02

All uses of atrazine are prohibited on lands within the shaded region shown on the map. It includes the S1/2 of sections 9 & 10, the N1/2 of sections 21 & 22, and sections 15 & 16 of T. 21 N. R. 16 E.



Legend

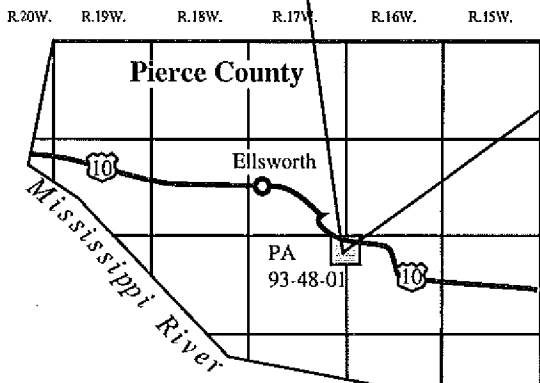
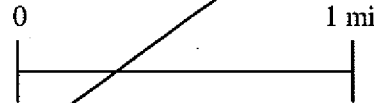
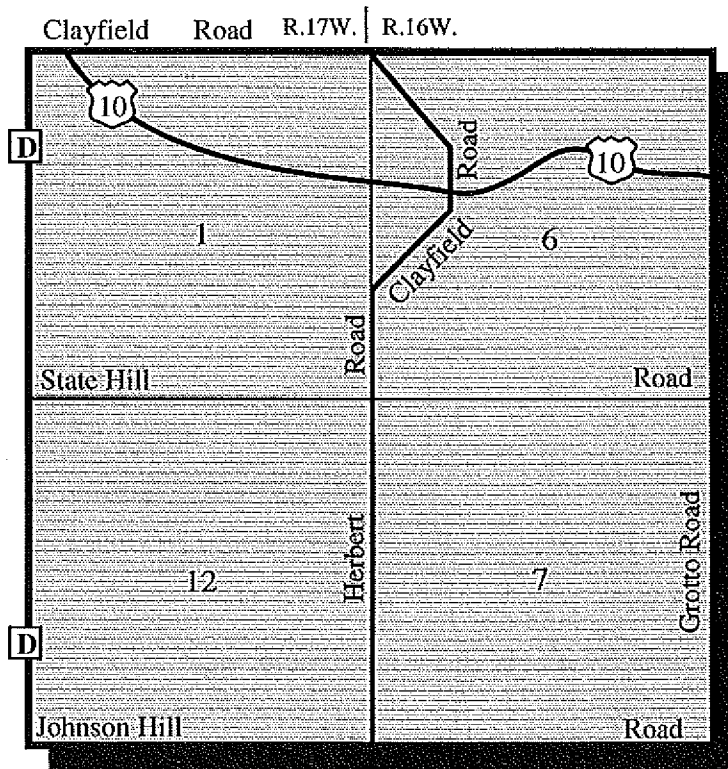
- Interstate Highway
- US Highway
- State Highway
- County Highway
- Local Road
- Section Line
- Section Number

There are 3 atrazine prohibition areas in Outagamie County. PA 93-69-01 also is in Waupaca County. Refer to the detailed map of each area for its specific location.

Pierce County
Towns of Hartland & Salem
T. 25 N. R. 16-17 W.
PA 93-48-01



All uses of atrazine are prohibited on lands within the shaded region shown on the map. It includes all of sections 1 and 12, T. 25 N. R. 17 W. and all of sections 6 & 7 of T. 25 N. R. 16 W.



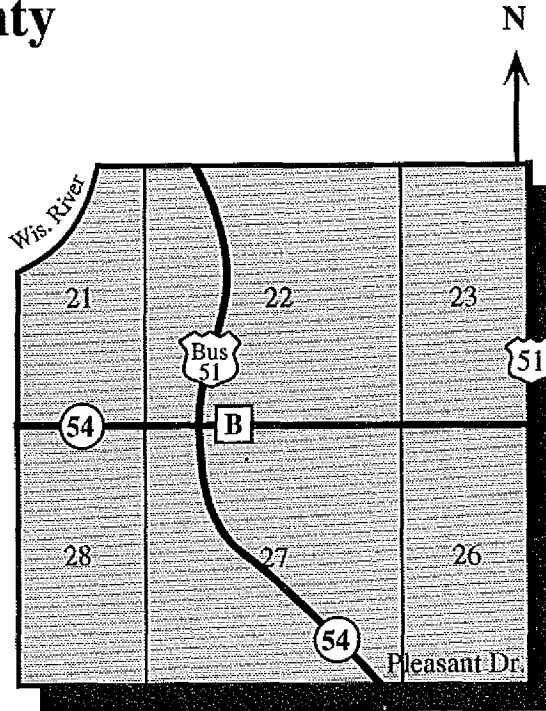
Legend

- Interstate Highway
- US Highway
- State Highway
- County Highway
- Local Road
- Section Line
- Section Number

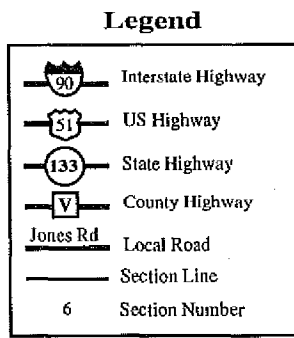
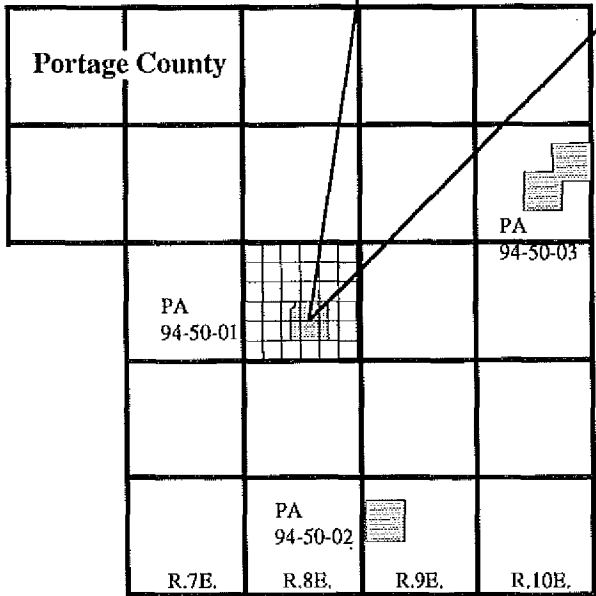
There is only one atrazine prohibition area in Pierce County.

Portage County
Town of Plover
T. 23 N. R. 8 E.
PA 94-50-01

All uses of atrazine are prohibited on lands within the shaded region shown on the map.



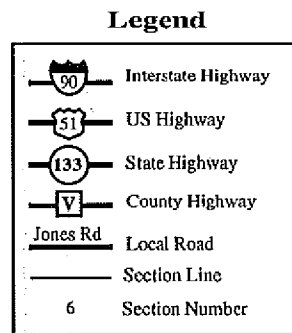
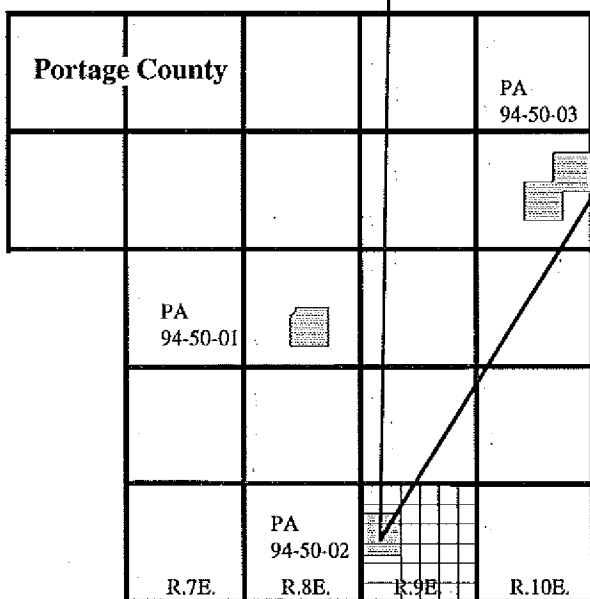

1 mile



There are 3 atrazine prohibition areas in Portage County. Refer to the detailed map of each area for its specific location.

**Portage County
Town of Almond
T. 21 N. R. 9 E.
PA 94-50-02**

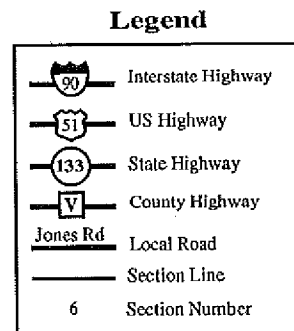
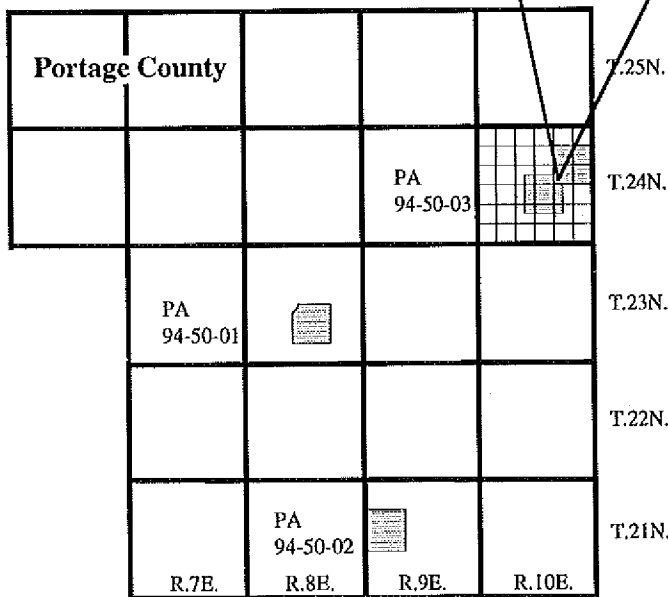
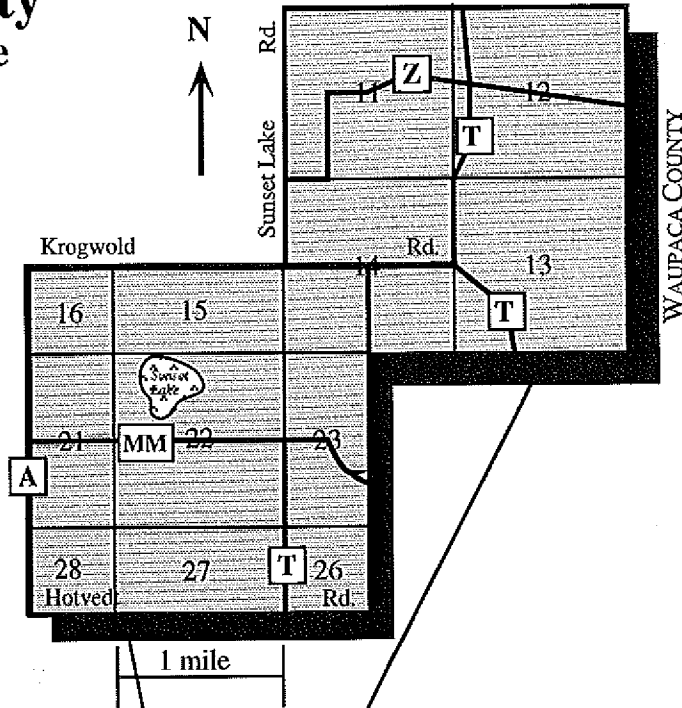
All uses of atrazine are prohibited on lands within the shaded region shown on the map.



There are 3 atrazine prohibition areas in Portage County. Refer to the detailed map of each area for its specific location.

Portage County
Town of New Hope
T. 24 N. R. 10 E.
PA 94-50-03

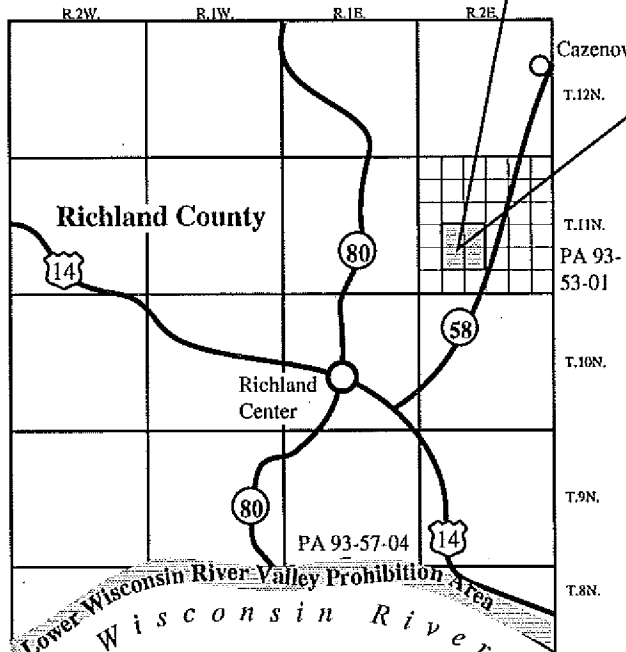
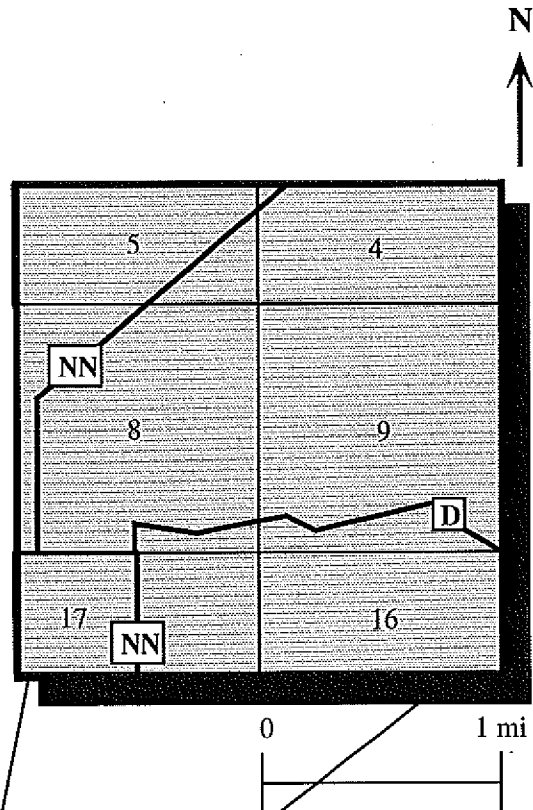
All uses of atrazine are prohibited on lands within the shaded region shown on the map.



There are 3 atrazine prohibition areas in Portage County. Refer to the detailed map of each area for its specific location.

Richland County
Town of Willow
T. 11 N. R. 2 E.
PA 93-53-01

All uses of atrazine are prohibited on lands within the shaded region shown on the map. It includes all of sections 8 & 9, the S 1/2 of section 4 & 5, and the N 1/2 of sections 16 & 17, T. 11 N. R. 2 E.



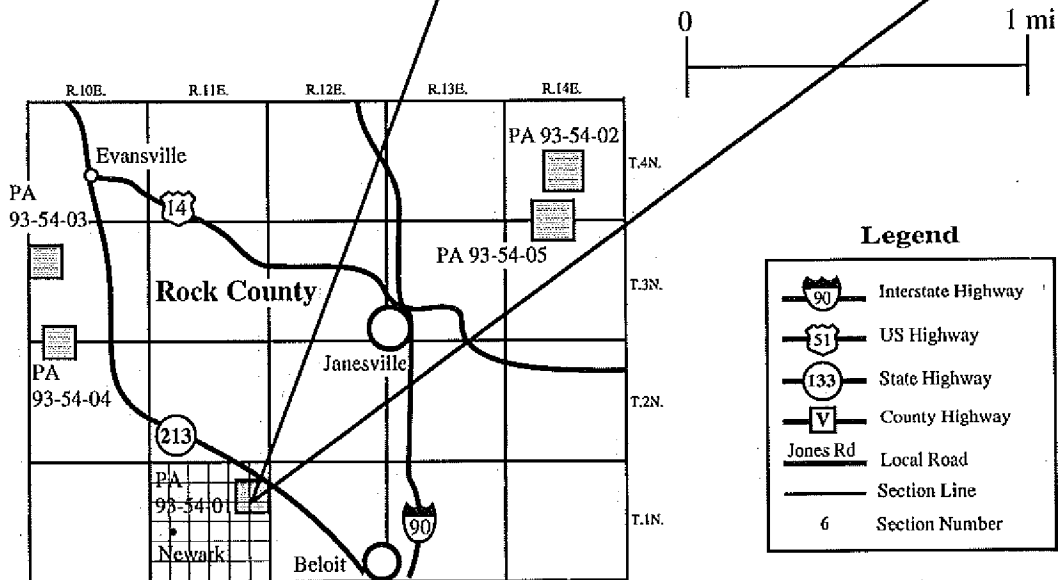

Legend

	Interstate Highway
	US Highway
	State Highway
	County Highway
	Local Road
	Section Line
	Section Number

There is only one atrazine prohibition areas in Richland County, in addition to the Lower Wisconsin River Valley Prohibition Area.

Rock County Town of Newark T. 1 N. R. 11 E. PA 93-54-01

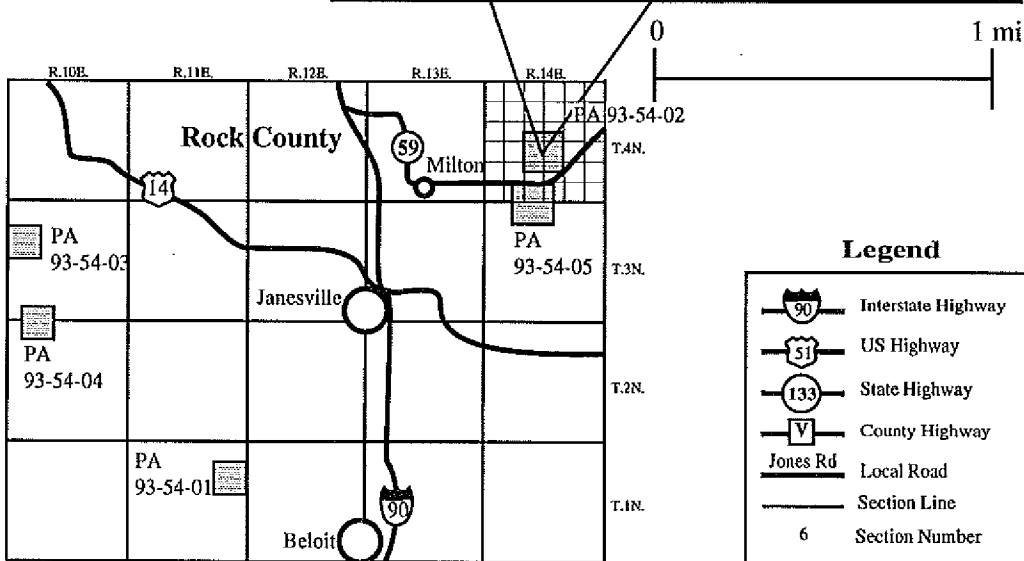
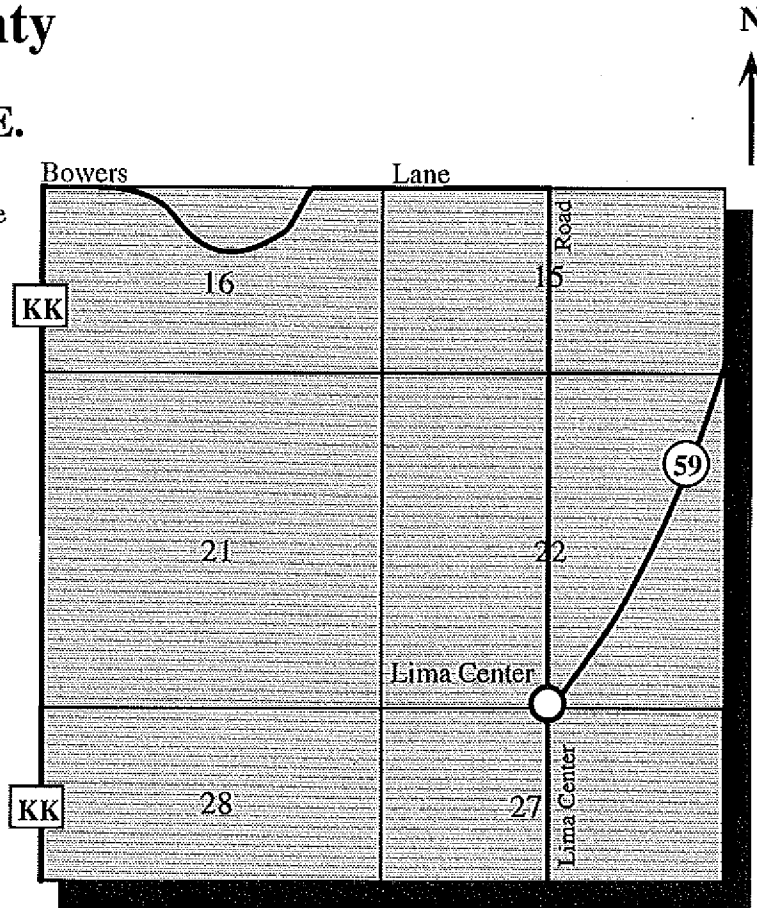
All uses of atrazine are prohibited on lands within the shaded region shown on the map. It includes all of sections 11, 12, 13 & 14, T. 1 N. R. 11 E.



There are 5 atrazine prohibition areas in Rock County. Refer to the detailed map of each area for its specific location.

**Rock County
Town of Lima
T. 4 N. R. 14 E.
PA 93-54-02**

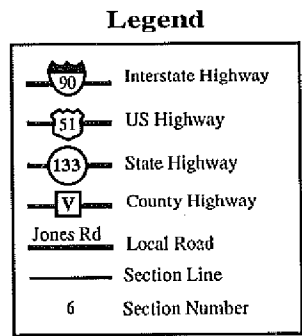
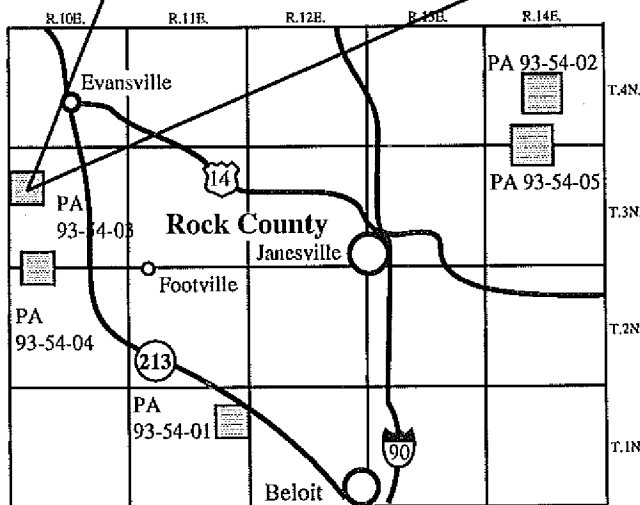
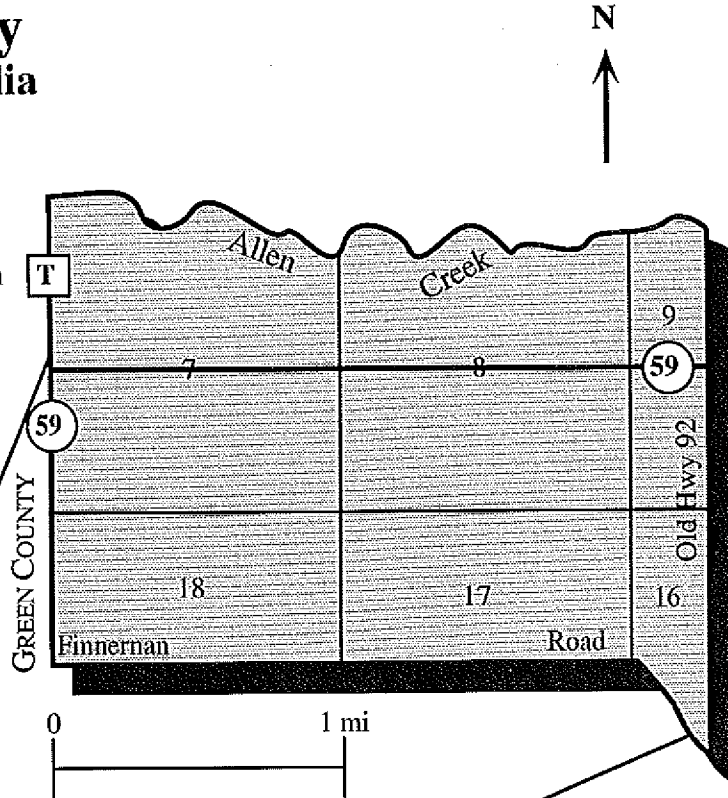
All uses of atrazine are prohibited on lands within the shaded region shown on the map. It includes the S 1/2 of sections 15 and 16, all of sections 21, 22, and the N 1/2 of sections 27 & 28, T. 4 N. R. 14 E.



There are 5 atrazine prohibition areas in Rock County. Refer to the detailed map of each area for its specific location.

**Rock County
Town of Magnolia
T. 3 N. R. 10 E.
PA 93-54-03**

All uses of atrazine are prohibited on lands within the shaded region shown on the map.

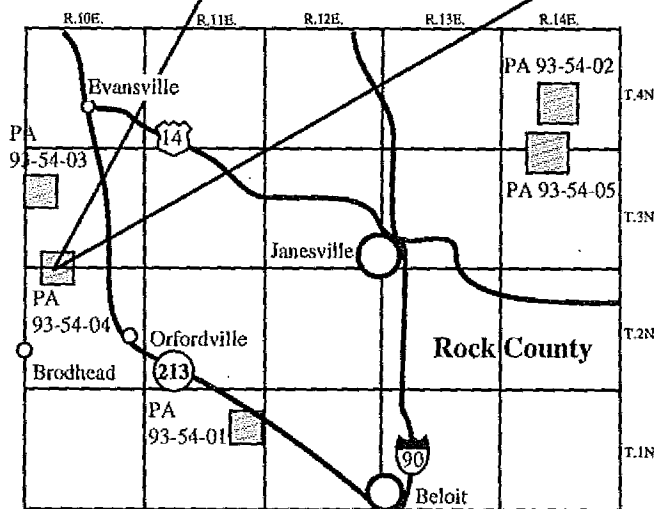
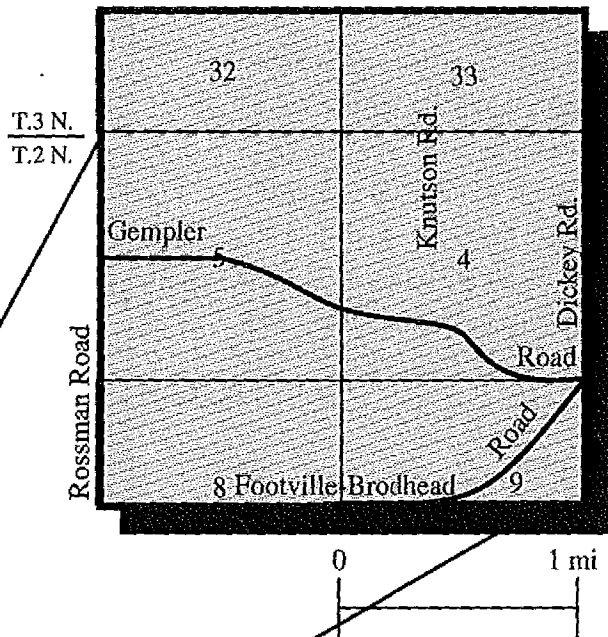


There are 5 atrazine prohibition areas in Rock County. Refer to the detailed map of each area for its specific location.

Rock County
Towns of Magnolia & Spring Valley
T. 2-3 N. R. 10 E.
 PA 93-54-04



All uses of atrazine are prohibited on lands within the shaded region shown on the map. It includes all of sections 4 & 5 and N 1/2 of sections 8 & 9 of T. 2 N. R. 10 E. and S 1/2 of sections 32 & 33 of T. 3 N. R. 10 E.



Legend

- Interstate Highway
- US Highway
- State Highway
- County Highway
- Local Road
- Section Line
- Section Number

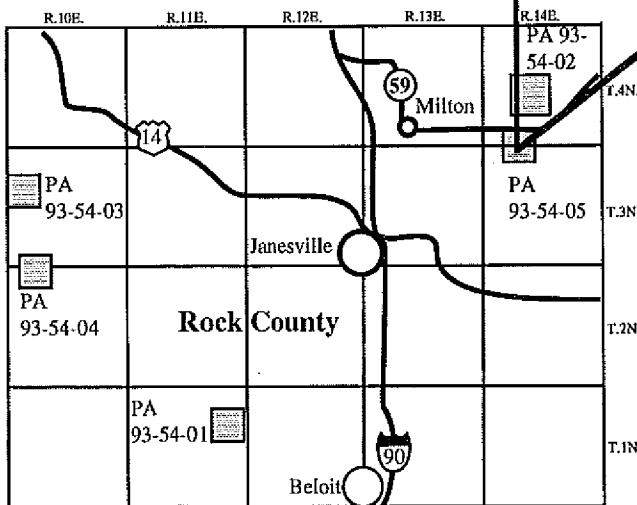
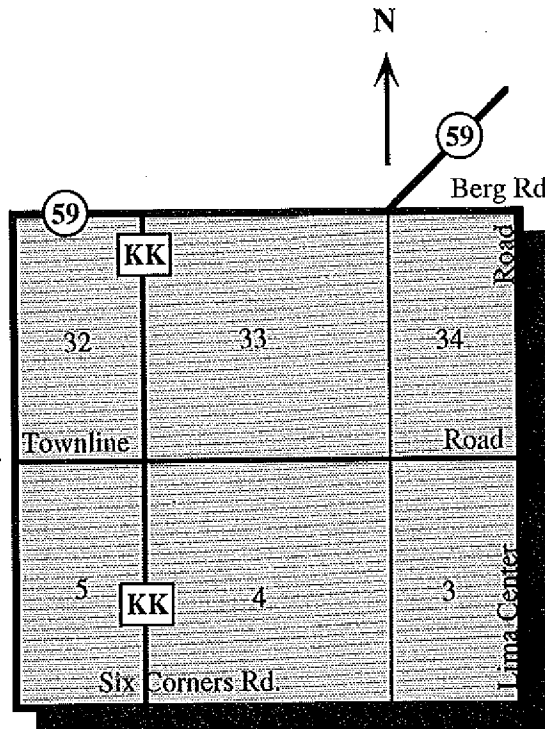
There are 5 atrazine prohibition areas in Rock County. Refer to the detailed map of each area for its specific location.

Rock County Towns of Lima & Johnstown T. 3-4 N. R. 14 E.

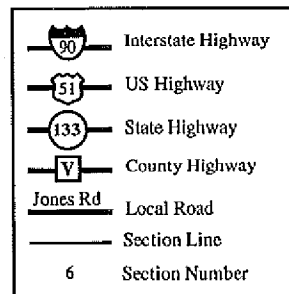
PA 93-54-05

All uses of atrazine are prohibited on lands within the shaded region shown on the map. It includes all of section 33, E 1/2 of section 32 & W 1/2 of section 34 of T. 4 N. R. 14 E., all of section 4, E 1/2 of section 5, and W 1/2 of section 3 of T. 3 N. R. 14 E.

T.4 N.
T.3 N.



Legend

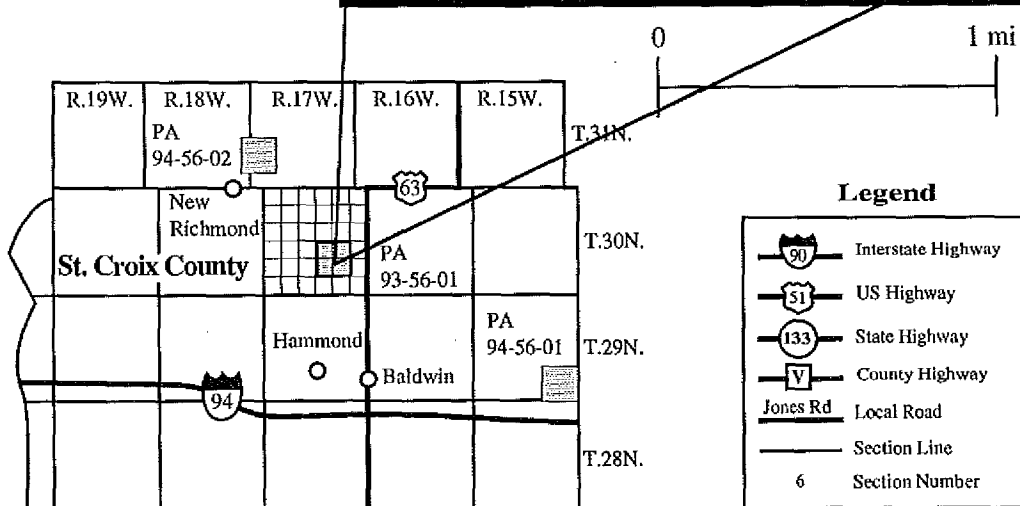



There are 5 atrazine prohibition areas in Rock County. Refer to the detailed map of each area for its specific location.

St. Croix County
Town of Erin Prairie
T. 30 N. R. 17 W.
PA 93-56-01



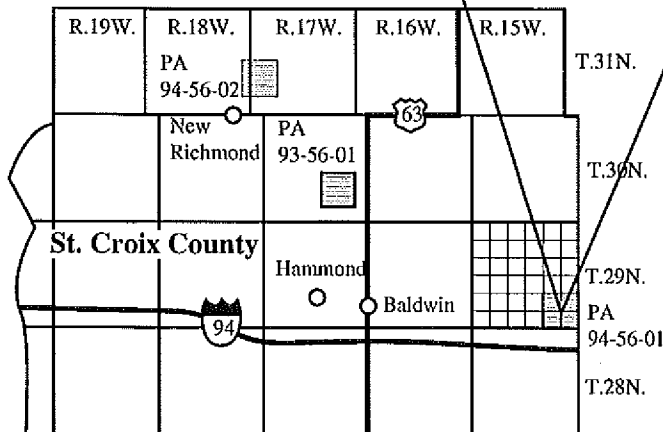
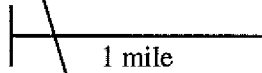
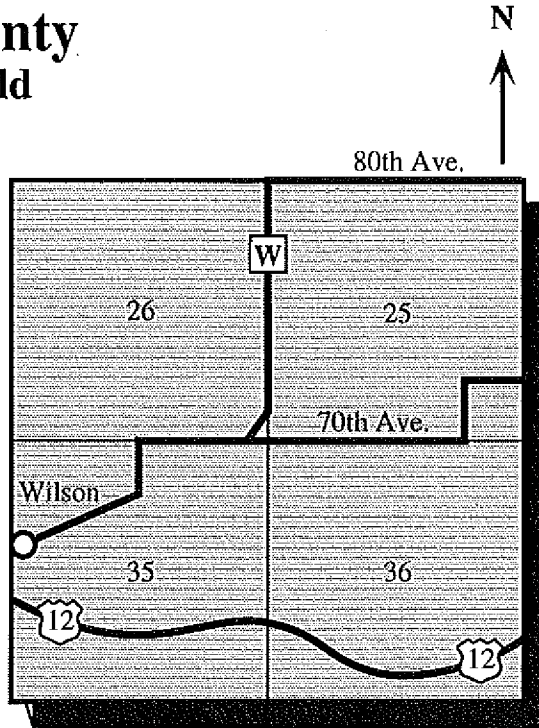
All uses of atrazine are prohibited on lands within the shaded region shown on the map. It includes all of sections 22, 23, 26 & 27 of T. 30 N. R. 17 W.



There are 3 atrazine prohibition areas in St. Croix County. Refer to the detailed map of each area for its specific location.

St. Croix County
Town of Springfield
T. 29 N. R. 15 W.
PA 94-56-01

All uses of atrazine are prohibited on lands within the shaded region shown on the map.



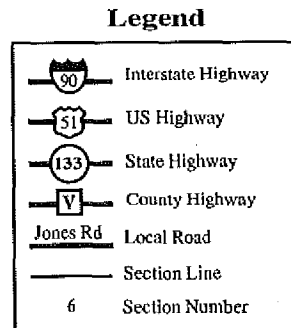
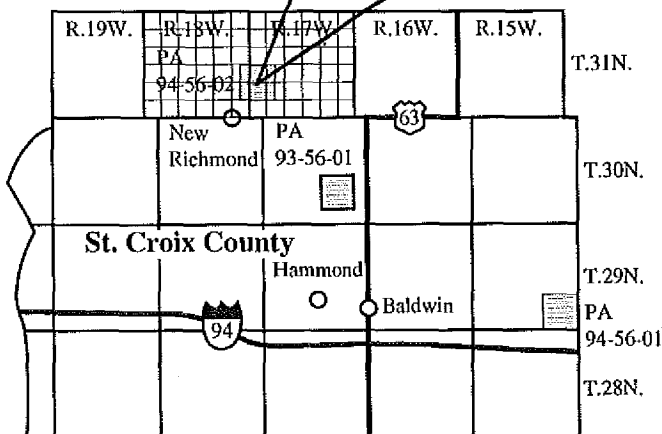
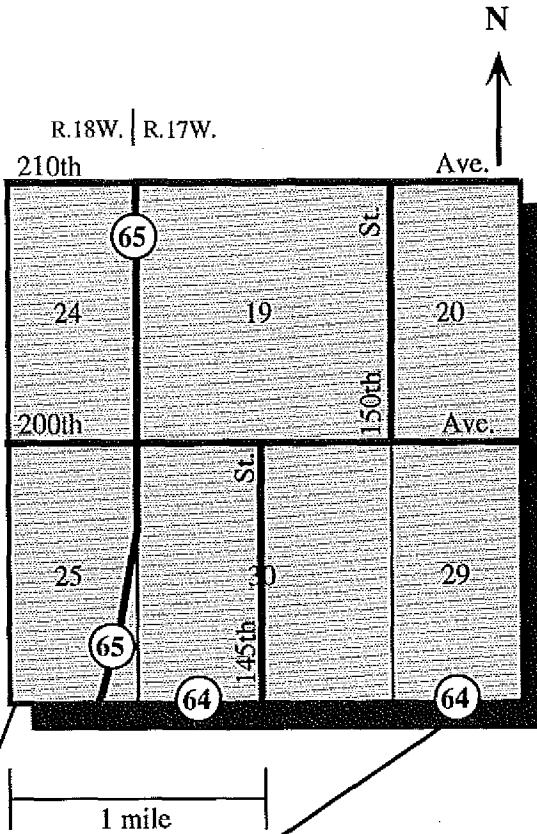
Legend

- Interstate Highway
- US Highway
- State Highway
- County Highway
- Local Road
- Section Line
- Section Number

There are 3 atrazine prohibition areas in St. Croix County. Refer to the detailed map of each area for its specific location.

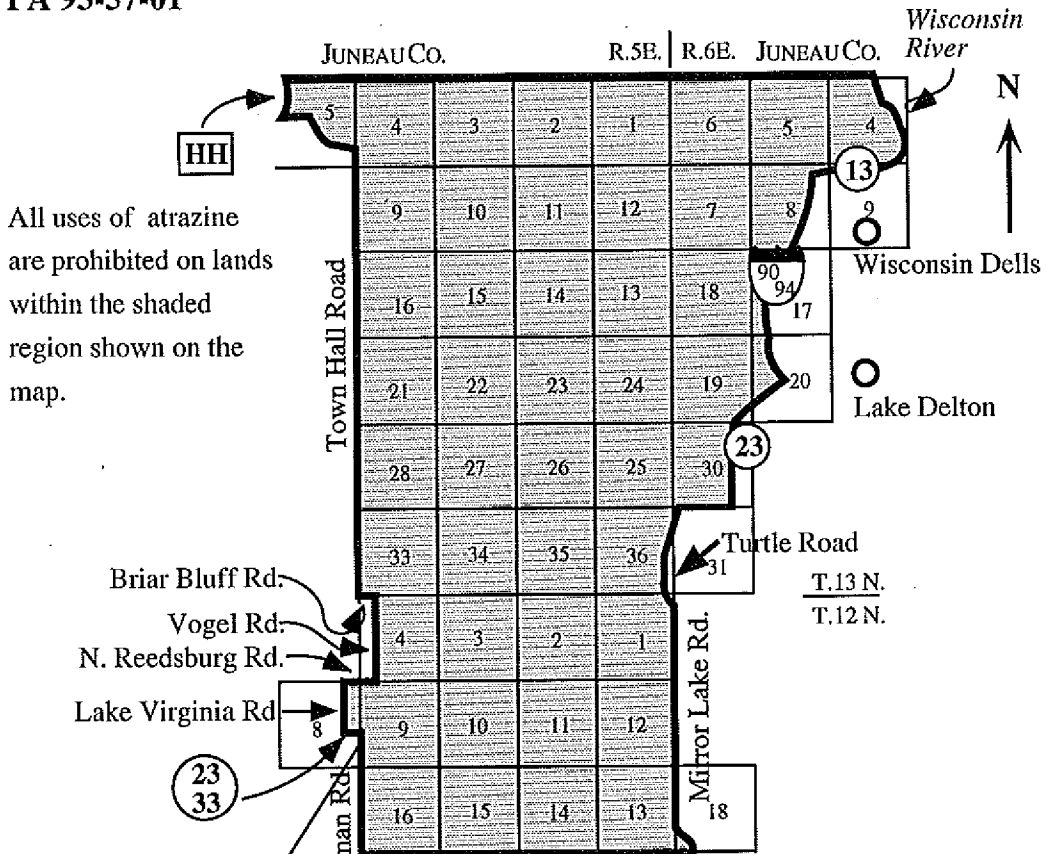
**St. Croix County
Towns of Stanton
and Star Prairie
T. 31 N. R. 17&18 W.
PA 94-56-02**

All uses of atrazine are prohibited on lands within the shaded region shown on the map.

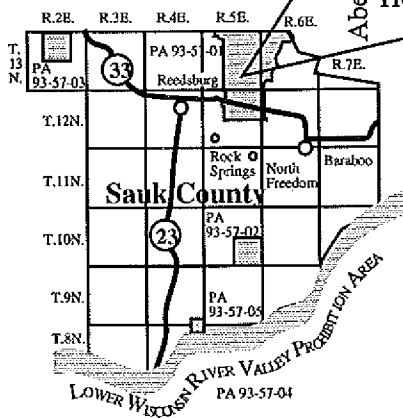


There are 3 atrazine prohibition areas in St. Croix County. Refer to the detailed map of each area for its specific location.

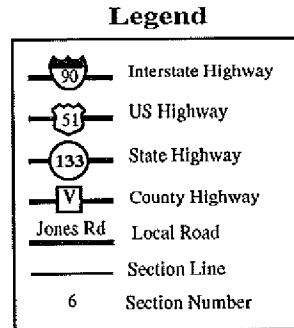
Sauk County
Towns of Dellona, Delton & Excelsior
T. 12 N. R. 5 E.
T. 13 N. R. 5-6 E.
PA 93-57-01



All uses of atrazine are prohibited on lands within the shaded region shown on the map.

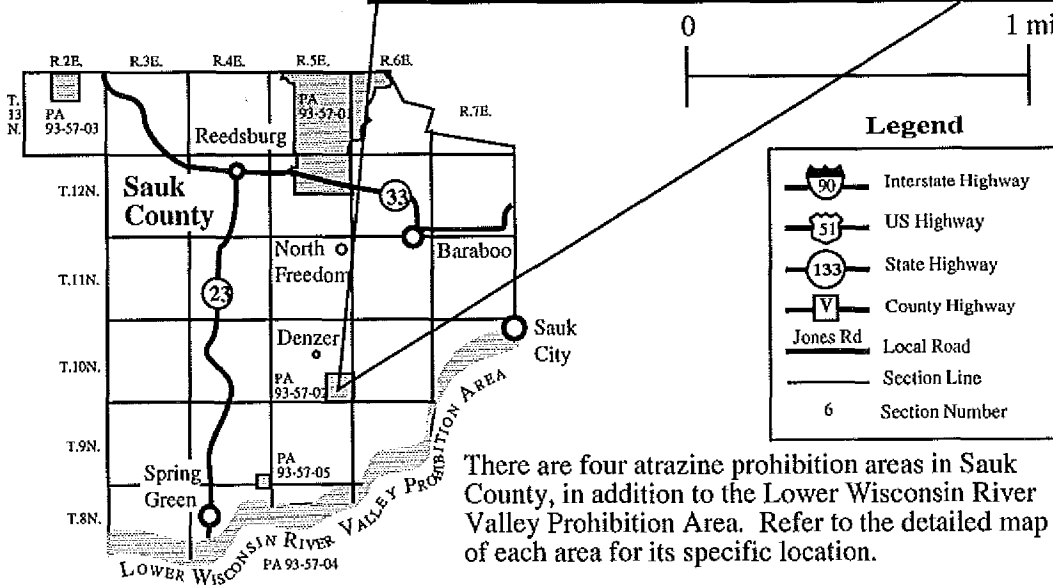
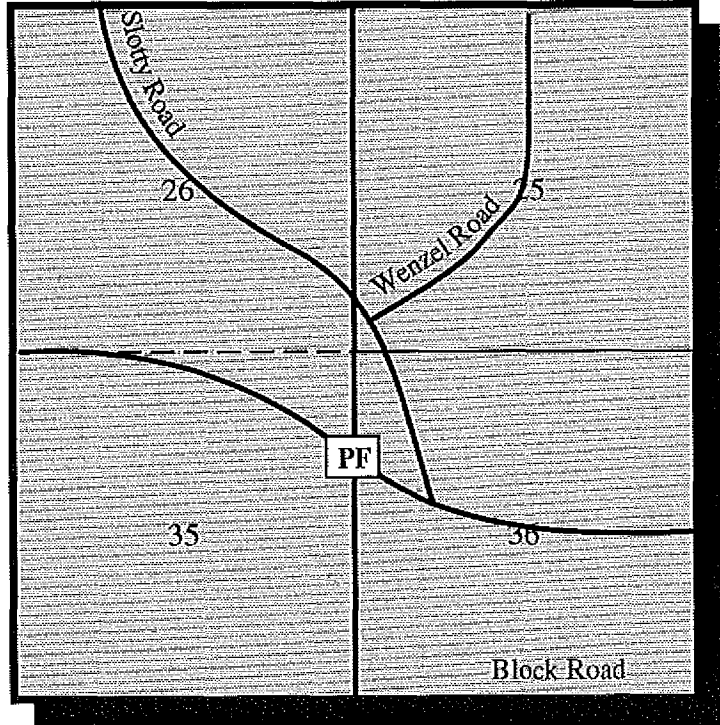


There are four atrazine prohibition areas in Sauk County, in addition to the Lower Wisconsin River Valley Prohibition Area. Refer to the detailed map of each area for its specific location.



Sauk County
Town of Honey Creek
T. 10 N. R. 5 E.
PA 93-57-02

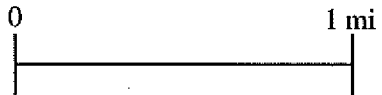
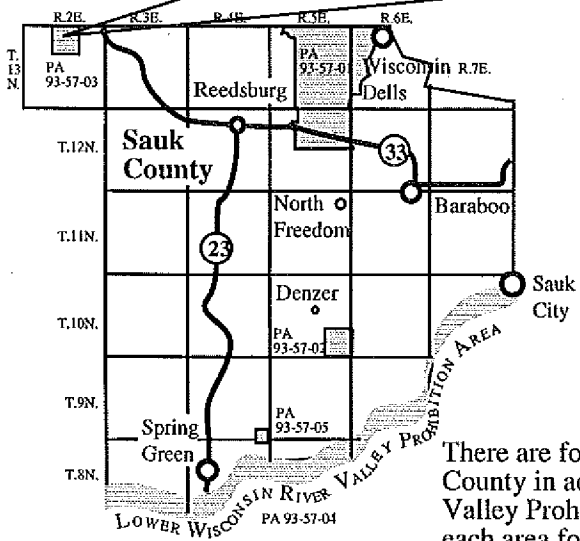
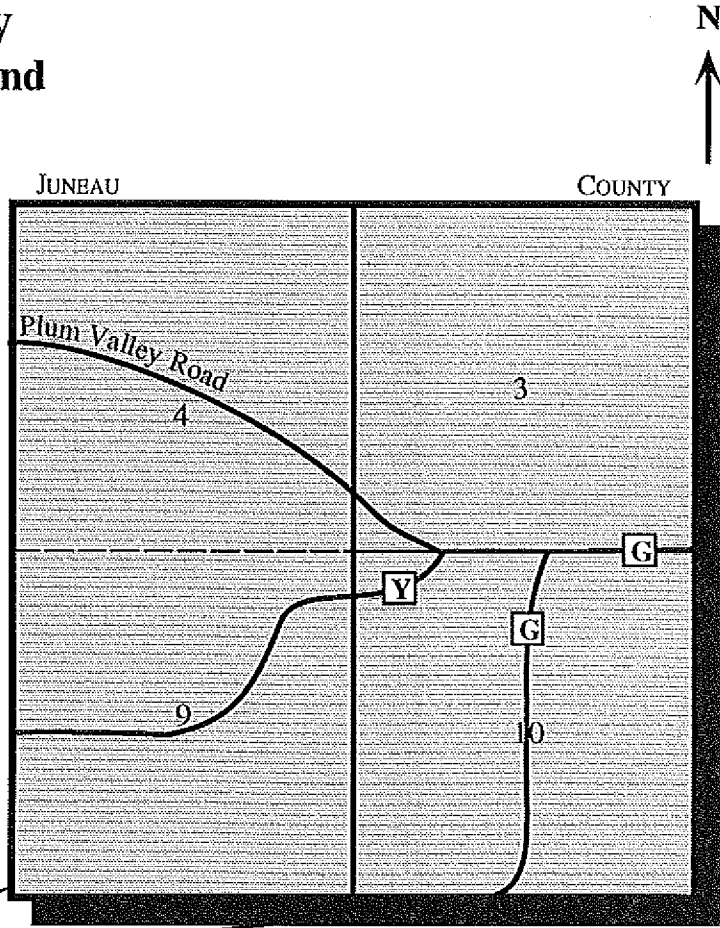
All uses of atrazine are prohibited on lands within the shaded region shown on the map. It includes all of sections 25, 26, 35 & 36 of T. 10 N. R. 5 E.



There are four atrazine prohibition areas in Sauk County, in addition to the Lower Wisconsin River Valley Prohibition Area. Refer to the detailed map of each area for its specific location.

Sauk County
Town of Woodland
T. 13 N. R. 2 E.
PA 93-57-03

All uses of atrazine are prohibited on lands within the shaded region shown on the map. It includes all of sections 3, 4, 9 & 10 of T. 13 N. R. 2 E.



Legend

	Interstate Highway
	US Highway
	State Highway
	County Highway
	Local Road
	Section Line
	Section Number

There are four atrazine prohibition areas in Sauk County in addition to the Lower Wisconsin River Valley Prohibition Area. Refer to the detailed map of each area for its specific location.

Lower Wisconsin River Valley Atrazine Prohibition Area

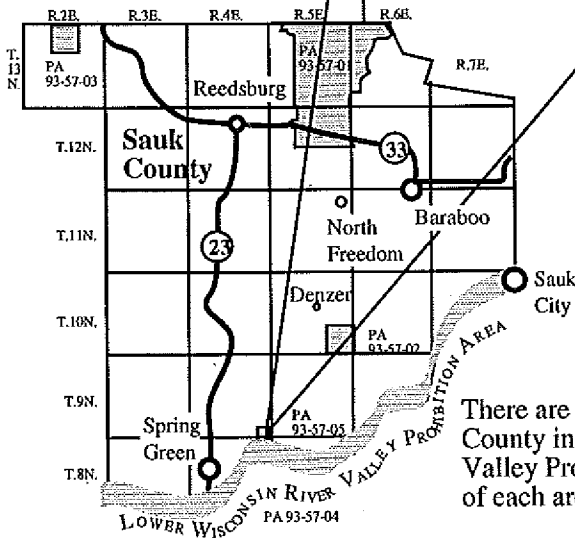
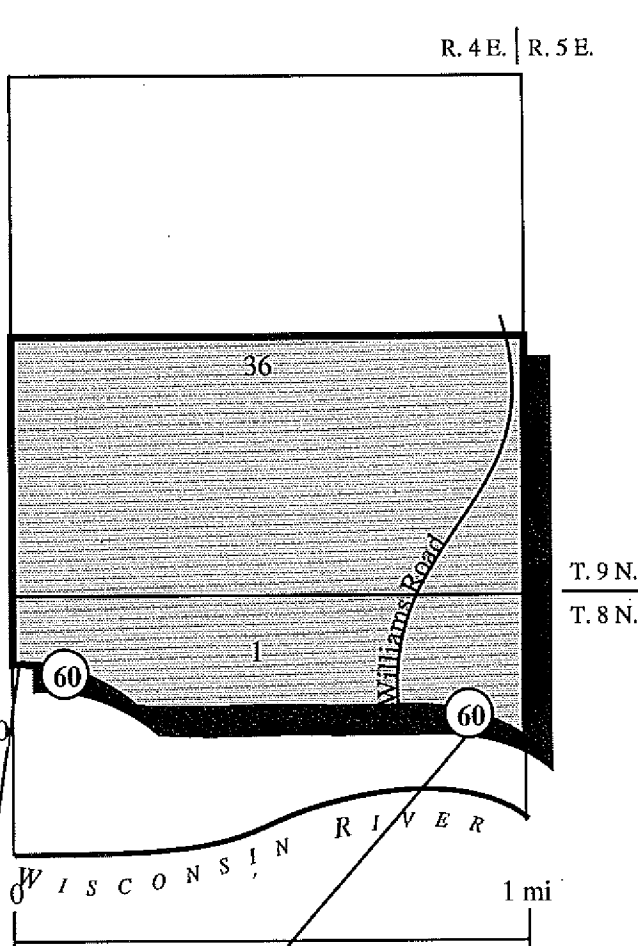
PA 93-57-04

"Lower Wisconsin river valley" means the river terraces and flood plain on either side of the Wisconsin river, downstream of the state highway 60 bridge at Prairie du Sac and upstream of the confluence of the Wisconsin and Mississippi rivers, except that atrazine may be applied to medium- and fine-textured soils in Township 9 North Range 1 West, sections 27, 28, 29, 30, 31, 32, 33 and 34 and Township 9 North, Range 2 West, sections 25, 26, 27, 28, 32, 33, 34, 35 and 36 in compliance with ss. ATCP 30.05 through ATCP 30.10.

Sauk County
Town of Troy
T. 8-9 N. R. 4 E.
PA 93-57-05

All uses of atrazine are prohibited on lands within the shaded region shown on the map. It includes the portion of section 1 in T. 8 N. R. 4 E. lying north of State Highway 60, and the S 1/2 of section 36 of T. 9 N. R. 4 E.

5 miles to Spring Green on Hwy 60



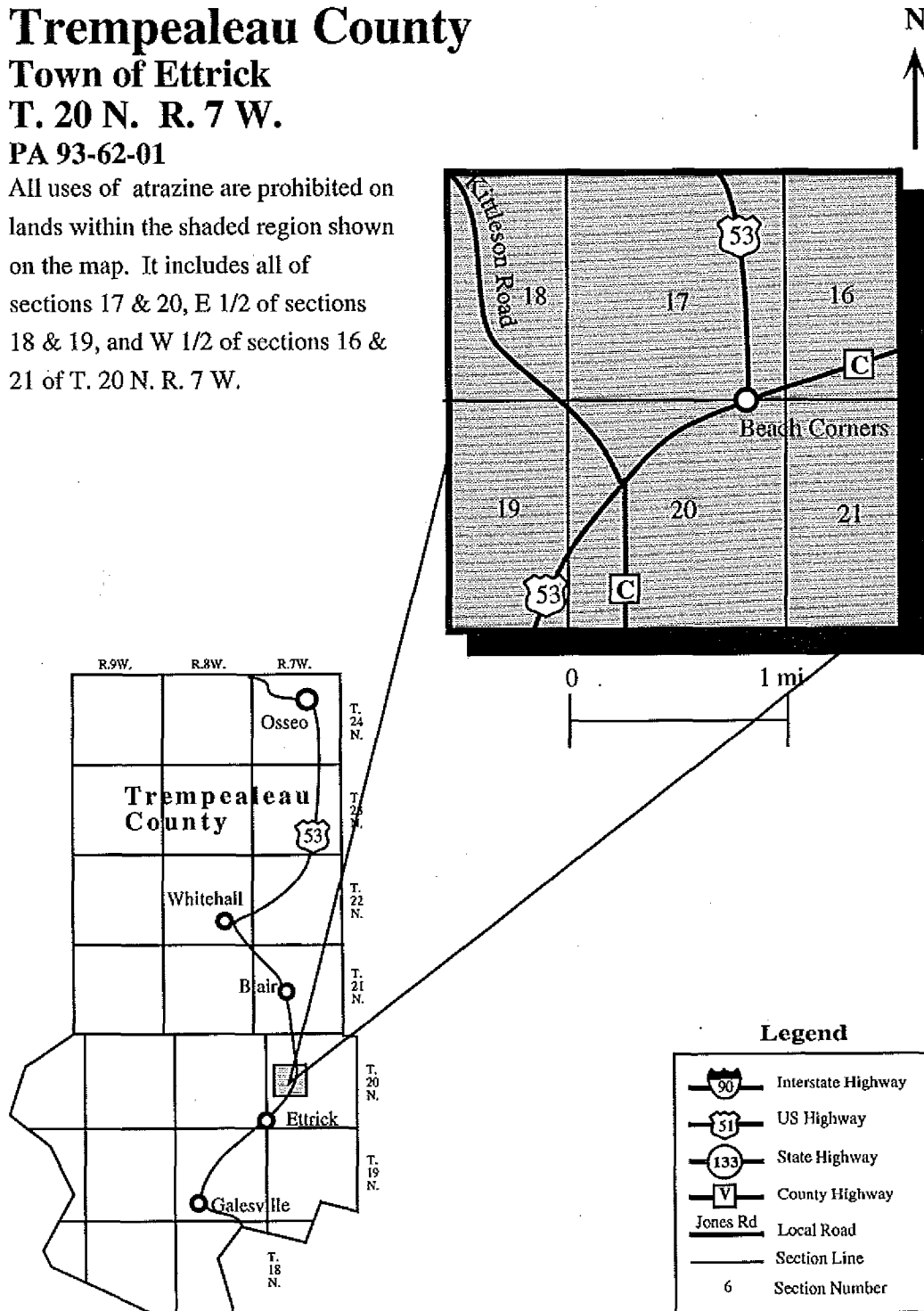
Legend

	Interstate Highway
	US Highway
	State Highway
	County Highway
	Local Road
	Section Line
	Section Number

There are four atrazine prohibition areas in Sauk County in addition to the Lower Wisconsin River Valley Prohibition Area. Refer to the detailed map of each area for its specific location.

Trempealeau County
Town of Ettrick
T. 20 N. R. 7 W.
PA 93-62-01

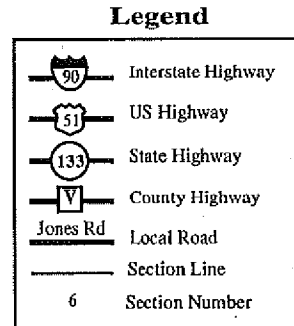
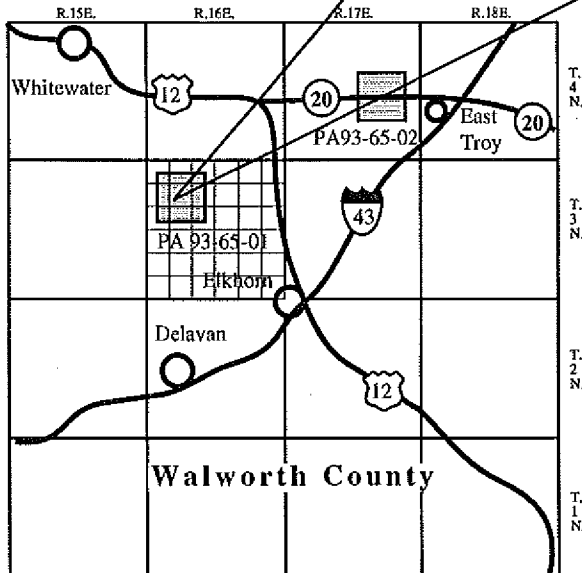
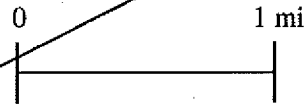
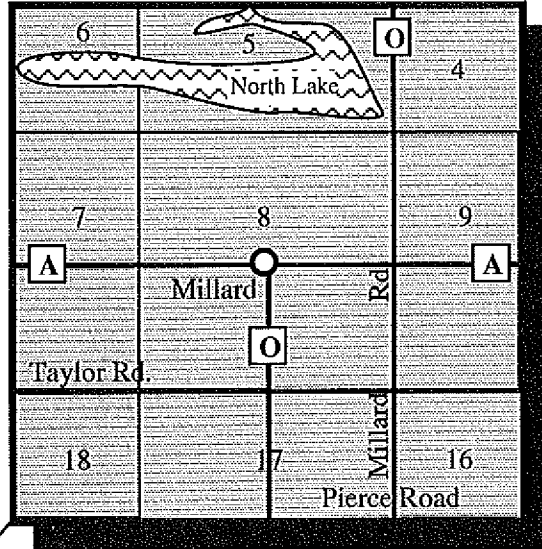
All uses of atrazine are prohibited on lands within the shaded region shown on the map. It includes all of sections 17 & 20, E 1/2 of sections 18 & 19, and W 1/2 of sections 16 & 21 of T. 20 N. R. 7 W.



There is only 1 atrazine prohibition area in Trempealeau County.

Walworth County
Town of Sugar Creek
T. 3 N. R. 16 E.
PA 93-65-01

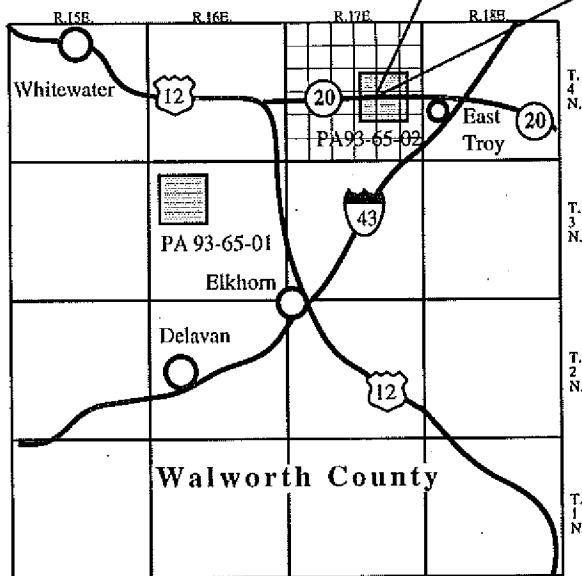

All uses of atrazine are prohibited on lands within the shaded region shown on the map. It includes all of section 8, SE 1/4 of section 6, S 1/2 of section 5, SW 1/4 of section 4, E 1/2 of section 7, W 1/2 of section 9, NE 1/4 of section 18, N 1/2 of section 17, and NW 1/4 of section 16 of T. 3 N. R. 16 E.



There are 2 atrazine prohibition areas in Walworth County. Refer to the detailed map of each area for its specific location.

Walworth County
Town of Troy
T. 4 N. R. 17 E.
PA 93-65-02

All uses of atrazine are prohibited on lands within the shaded region shown on the map. It includes all of sections 22 & 23, S 1/2 of sections 14 & 15, and N 1/2 of sections 26 & 27 of T. 4 N. R. 17 E.



Legend

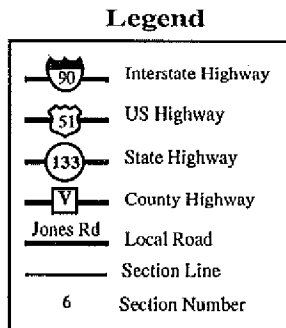
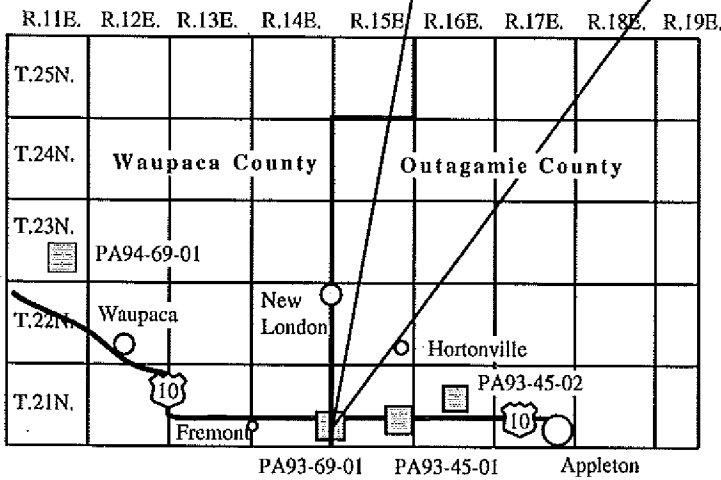
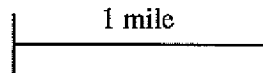
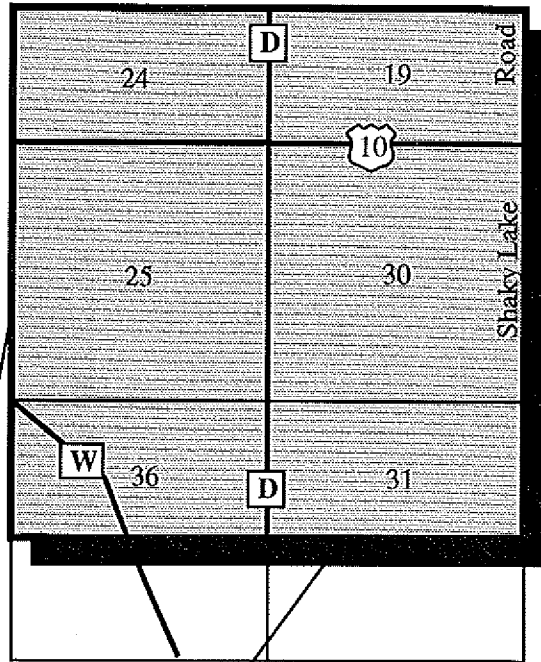
	Interstate Highway
	US Highway
	State Highway
	County Highway
	Local Road
	Section Line
	Section Number

There are 2 atrazine prohibition areas in Walworth County. Refer to the detailed map of each area for its specific location.

Waupaca County
Town of Troy
T. 21 N. R. 14 E.
Outagamie County
Town of Dale
T. 21 N. R. 15 E.

PA 93-69-01

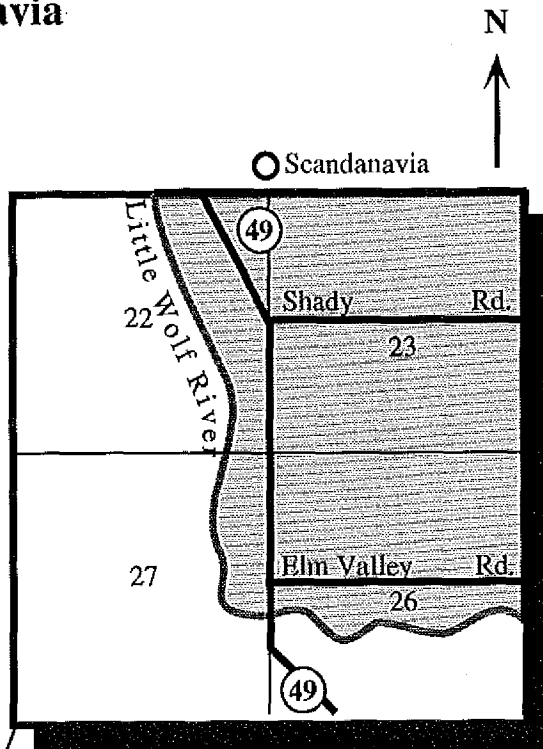
All uses of atrazine are prohibited on lands within the shaded region shown on the map. It includes all of section 25, S 1/2 of section 24 and N 1/2 of section 36 of T. 21 N. R. 14 E.; All of section 30, S 1/2 of section 19 and N 1/2 of section 31 of T. 21 N. R. 15 E.



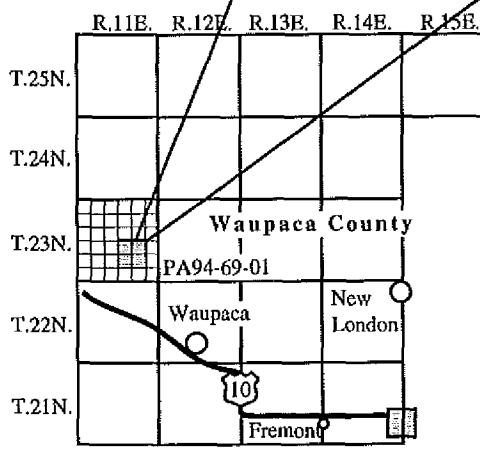
There are 2 atrazine prohibition areas in Waupaca County. Refer to the detailed map of each area for its specific location.

Waupaca County
Town of Scandania
T. 23 N. R. 11 E.
PA 94-69-01

All uses of atrazine are prohibited on lands within the shaded region shown on the map.



1 mile



Legend

	Interstate Highway
	US Highway
	State Highway
	County Highway
	Local Road
	Section Line
	Section Number

There are 2 atrazine prohibition areas in Waupaca County. Refer to the detailed map of each area for its specific location.

Waushara County

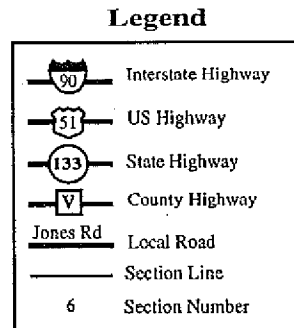
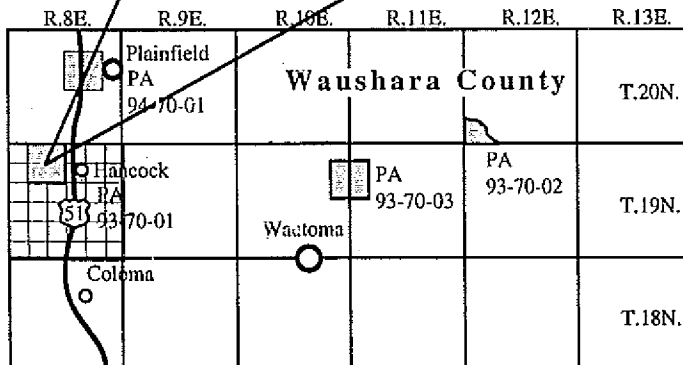

Town of Hancock

T. 19 N. R. 8 E.

PA 93-70-01

All uses of atrazine are prohibited on lands within the shaded region shown on the map.

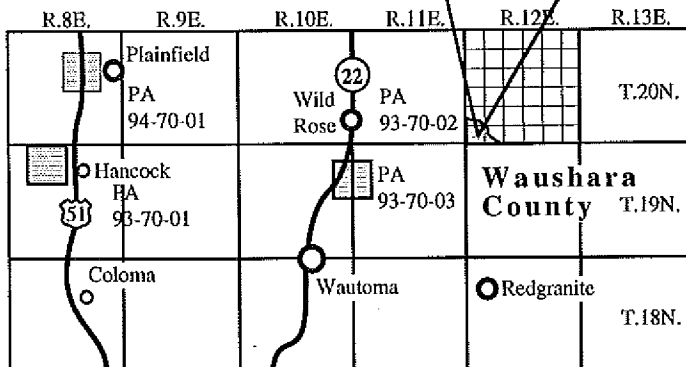
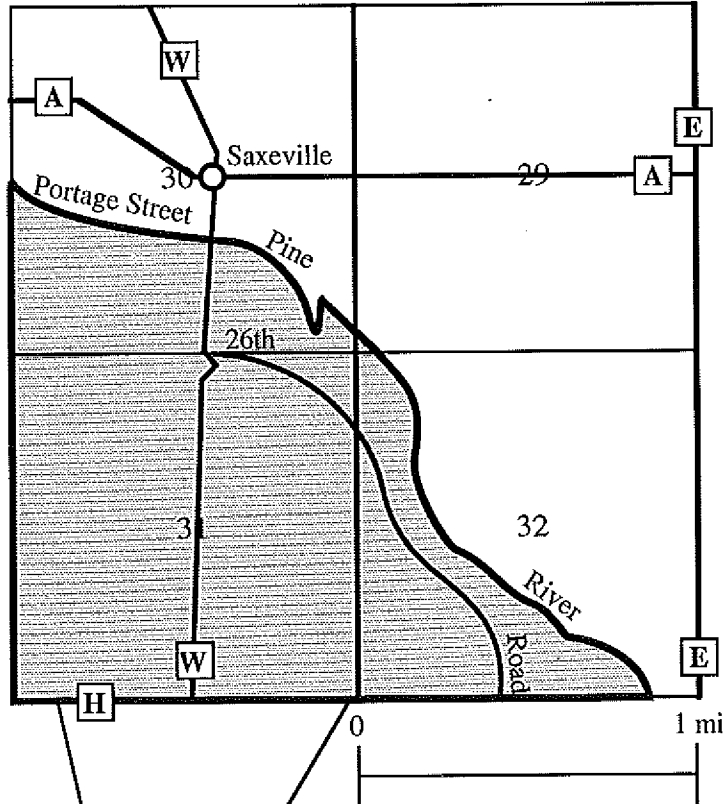
It includes all of sections 4, 5, 8 & 9 of T. 19 N. R. 8 E.



There are 4 atrazine prohibition areas in Waushara County. Refer to the detailed map of each area for its specific location.

Waushara County
Town of Saxeville
T. 20 N. R. 12 E.
PA 93-70-02

All uses of atrazine are prohibited on lands within the shaded region shown on the map. It includes all of section 31, that portion of section 30 south of Portage Street and Pine River, and that portion of section 32 south of the Pine River.



Legend

- Interstate Highway
- US Highway
- State Highway
- County Highway
- Local Road
- Section Line
- Section Number

There are 4 atrazine prohibition areas in Waushara County. Refer to the detailed map of each area for its specific location.

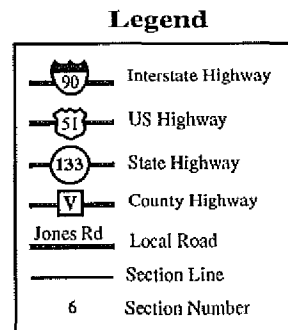
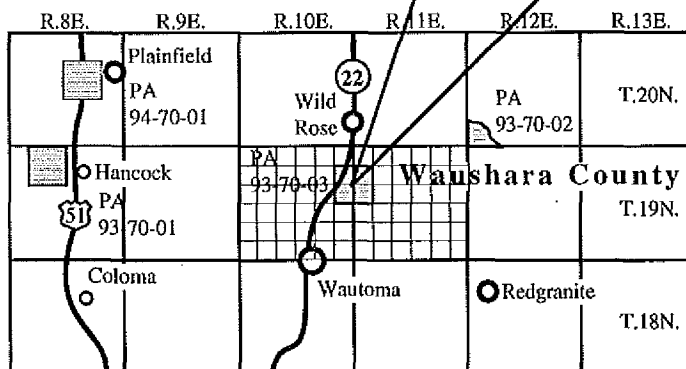
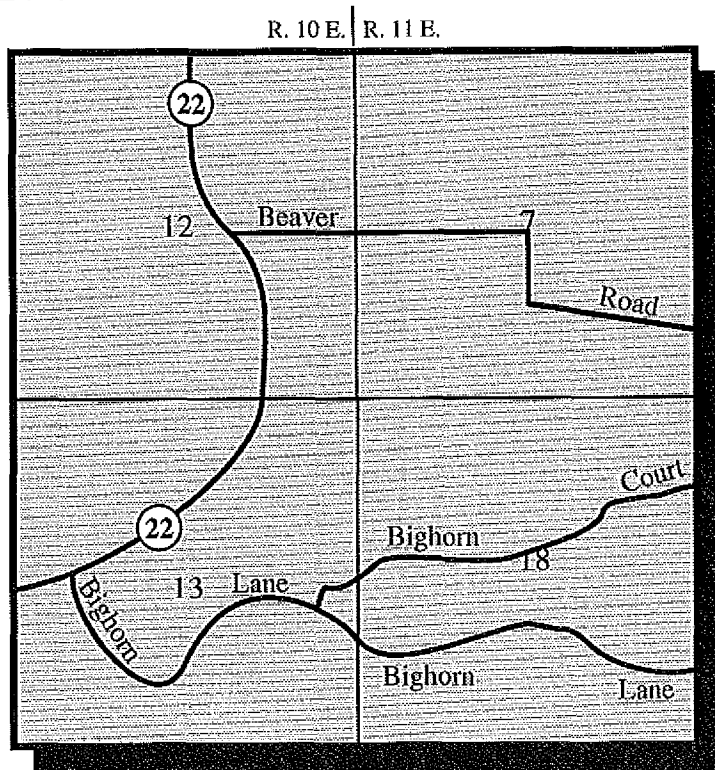
Waushara County

Towns of Mount Morris & Wautoma

T. 19 N. R. 10-11 E.

PA 93-70-03

All uses of atrazine are prohibited on lands within the shaded region shown on the map. It includes all of sections 12 & 13 of T. 19 N. R. 10 E. and all of sections 7 & 18 of T. 19 N. R. 11 E.

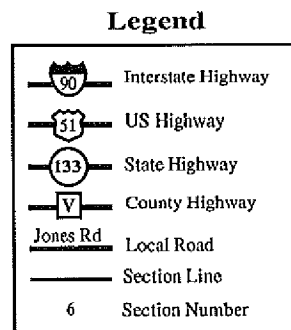
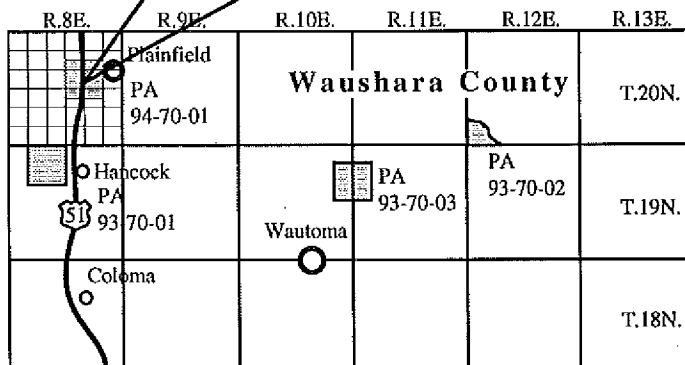
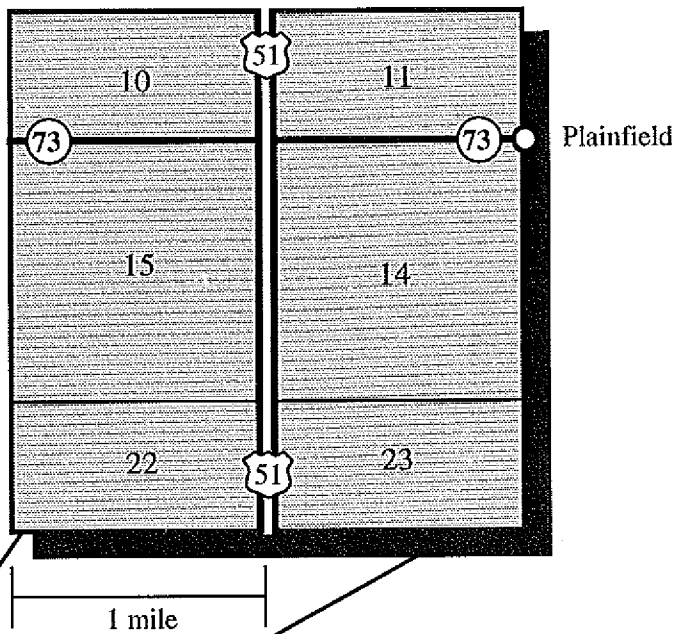


There are 4 atrazine prohibition areas in Waushara County. Refer to the detailed map of each area for its specific location.

Waushara County
Town of Plainfield
T. 20 N. R. 8 E.
PA 94-70-01



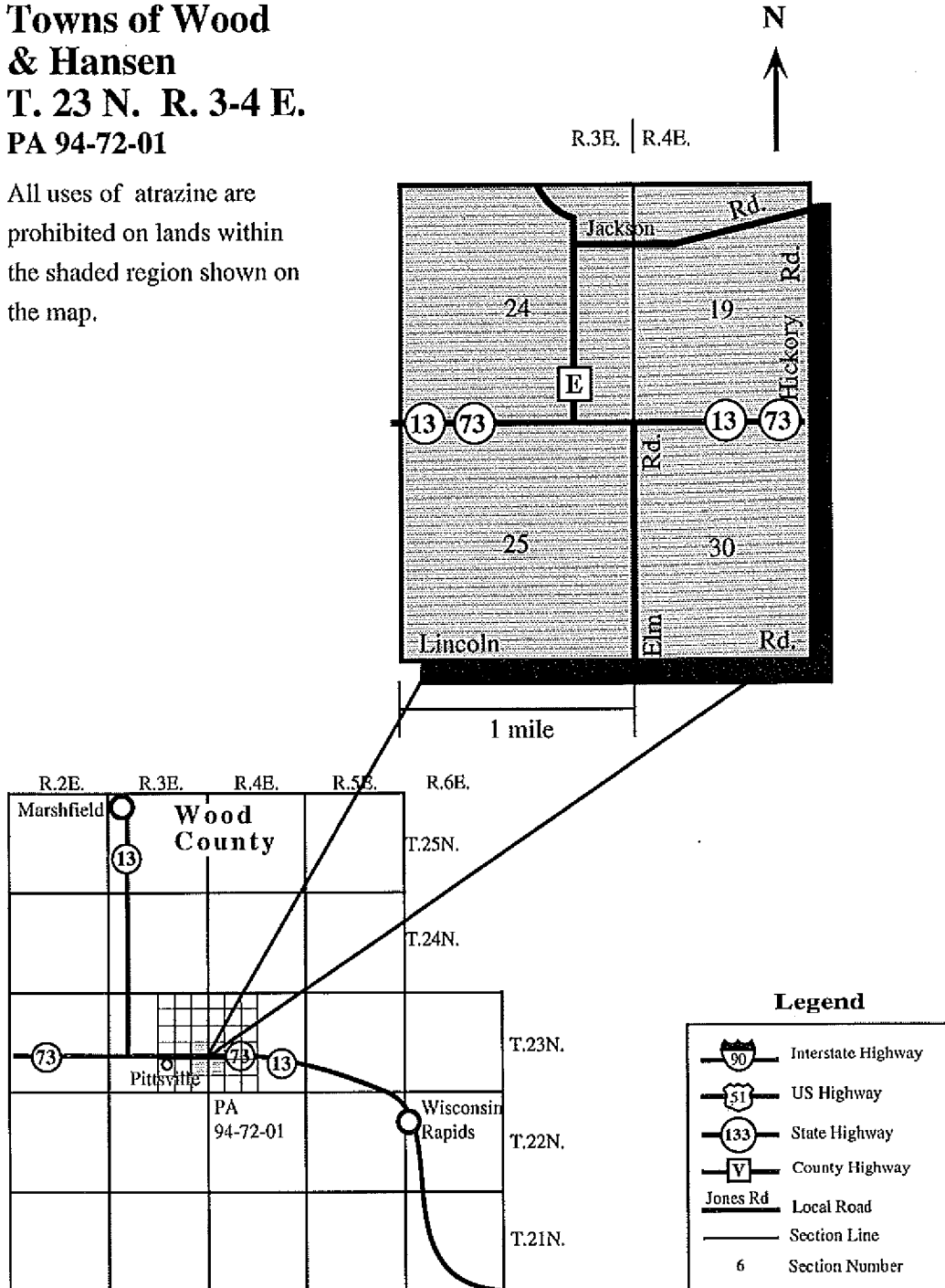
All uses of atrazine are prohibited on lands within the shaded region shown on the map.



There are 4 atrazine prohibition areas in Waushara County. Refer to the detailed map of each area for its specific location.

**Wood County
Towns of Wood
& Hansen
T. 23 N. R. 3-4 E.
PA 94-72-01**

All uses of atrazine are prohibited on lands within the shaded region shown on the map.



There is only 1 atrazine prohibition area in Wood County.