

CR 92-142

RECEIVED


STATE OF WISCONSIN)
) SS
DEPARTMENT OF AGRICULTURE,)
TRADE AND CONSUMER PROTECTION)

FEB 22 1993
4:07 pm
Revisor of Statutes
Bureau

I, Nicholas J. Neher, Administrator of the Division of Agricultural Resource Management, Wisconsin Department of Agriculture, Trade and Consumer Protection and custodian of the official records of said Division, do hereby certify that the annexed order, repealing ATCP 30.10(3) TABLE 1, 30.18(3), 30.20, 30.21 and 30.31; renumbering ATCP 30.35; amending ATCP 30.01(12), 30.10(intro.), (1) and (2), and 30.18(1); repealing and recreating ATCP 30.10(3) and 30.30; and creating ATCP 30.10(2) (note), 30.10(3) (note), 30.11 and 30.35(title) and (2); relating to atrazine use restrictions, were duly approved and adopted by the department on February 22, 1993.

I further certify that this copy has been compared by me with the original on file in the department and that it is a true copy of the original, and of the whole of the original.

IN TESTIMONY WHEREOF, I have hereunto set my hand and affixed the official seal of the Department of Agriculture, Trade and Consumer Protection in the city of Madison, this 22nd day of February, 1993.



Nicholas J. Neher

Nicholas J. Neher, Administrator
Agricultural Resource Management



State of Wisconsin
Department of Agriculture, Trade and Consumer Protection

Alan T. Tracy, Secretary

801 West Badger Road • PO Box 8911
Madison, WI 53708-8911

Date: February 22, 1993

To: Gary Poulson, Revisor of Statutes Office

From: *Nicholas J. Neher*
Nicholas J. Neher

Subject: Clearinghouse Rule 92-142
Chapter ATCP 30, Relating to Atrazine Use Restrictions

RECEIVED

FEB 22 1993

Revisor of Statutes
Bureau

I am submitting the following information for the filing of the above rule.

Final Regulatory Flexibility Analysis

Businesses Affected:

The amendments to the atrazine use rule will affect small businesses in Wisconsin. The greatest small business impact of the rule will be on users of atrazine: farmers who grow corn. There are an estimated 1,000 - 1,500 corn growers in the proposed Prohibition Areas, and approximately 40,000 corn growers subject to reduced statewide rates of atrazine use. About half of the State's corn growers use atrazine and are small businesses, as defined by s. 227.114 (1)(a), Stats. Secondary effects may be felt by distributors and applicators of the pesticide, crop consultants and equipment dealers. Since the secondary effects relate to identifying and assisting farmers in implementing alternative weed control methods, these effects will most likely result in additional or replacement business and the impacts are not further discussed in this document.

Specific economic impacts of alternative pest control techniques are discussed in the environmental impact statement for this rule.

Reporting, Recordkeeping and Other Procedures Required for Compliance:

For use statewide, the maximum application rate for atrazine is based on soil texture. This may necessitate referring to a soil survey map or obtaining a soil test. While this activity is routine, documentation would need to be maintained to justify the selected application rate. A map delineating application areas must be prepared if the field is subdivided and variable application rates are used. This procedure is already required under the existing statewide atrazine regulation.

All users of atrazine, including farmers, will need to maintain specific records for each application. This procedure is already required under the existing statewide atrazine regulation.

Atrazine cannot be used in certain areas of the State where groundwater contamination already exceeds the atrazine enforcement standard in s. NR 140.10 Wis. Adm. Code.

Professional Skills Required to Comply:

The rule affects how much atrazine can be applied and on which fields. Because overall use of atrazine will be reduced statewide, alternative weed control techniques may be needed in some situations. These techniques may include different crop rotations, reduced atrazine rates, either alone or in combination with other herbicides, or combinations of herbicides and mechanical weed control measures.

While alternative weed control techniques are available, adoption of these techniques to individual farms will in some cases require assistance. In the past this type of advice has been provided by University Extension personnel and farm chemical dealers. In recent years many farmers have been using crop consultants to scout fields, identify specific pest problems and recommend control measures. The department anticipates these three information sources will continue to be used as the primary source of information, both on whether atrazine can be used and what alternatives are likely to work for each situation.

Comments From Legislative Committees

On January 13, 1993 the rule was referred to the Senate Committee on Urban Affairs, Financial Institutions and Environmental Resources and the Assembly Committee on Natural Resources for review. On February 3, 1993 the Senate Committee on Urban Affairs, Financial Institutions and Environmental Resources held a public hearing. Attached are the rule modification request and the Department's response.

XC: J. Matson
N. Neher



BRIAN BURKE STATE SENATE

Chair, Committee on Urban Affairs, Environmental Resources & Elections

February 5, 1993

Alan T. Tracy, Secretary
Department of Agriculture, Trade and Consumer Protection
801 West Badger Road
Madison, Wisconsin 53702

Re: Ag. 30, Wis. Admin. Code

Dear Secretary Tracy:

Following a public hearing before the Senate Committee on Urban Affairs, Financial Institutions and Environmental Resources, the committee voted to recommend that the Department of Agriculture, Trade and Consumer Protection make the following modifications to Clearinghouse Rule 92-142 (ch. Ag. 30, Wis. Admin. Code):

Phase in a prohibition on the use of atrazine in the State of Wisconsin over a 3-year period, commencing in the Spring of 1993.

Please feel free to contact me if you have any questions or comments about the committee's action. I appreciate your attention to this matter, and look forward to receiving the Department's response.

Sincerely,

BRIAN B. BURKE
State Senator

RECEIVED

FEB 22 1993

Revisor of Statutes
Bureau

FEB 12 1993

SEC'S OFFICE

BBB:bjja



State of Wisconsin
Department of Agriculture, Trade and Consumer Protection

Alan T. Tracy, Secretary

801 West Badger Road • PO Box 8911
Madison, WI 53708-8911

February 16, 1993

The Honorable State Senator Brian Burke
Room 35 South
State Capitol
P.O. Box 7882
Madison, WI 53707-7882

Dear Senator Burke:

Thank you for your letter informing the Department of Agriculture, Trade and Consumer Protection (DATCP) of the executive action taken by your Senate Committee on Urban Affairs, Environmental Resources & Elections on proposed changes to ch. Ag. 30, Wis. Admin. Code, relating to the use of atrazine (Clearinghouse Rule 92-142).

The Department of Agriculture, Trade and Consumer Protection continues to believe that a statewide ban on the use of atrazine is not appropriate based on existing information. We feel that ch. Ag 30, Wis. Admin. Code (the Atrazine Rule) is working to protect groundwater and public health and fully complies with the Groundwater Law.

Consistent with the Groundwater Law, the Atrazine Rule prohibits atrazine use wherever it is found to exceed the health-based groundwater Enforcement Standard. The proposed revisions to the Atrazine Rule would establish over 50 additional prohibition areas covering approximately 1 million acres. This is a dramatic expansion compared to the existing rule. Most of Dane County and the entire Lower Wisconsin River Valley are included as proposed prohibition areas. Other parts of the state, including corn producing counties, have had few or no detects above the enforcement standard. Where there are such findings, the rule establishes localized bans. We feel a statewide ban would be unfair to growers in broad areas of the state where there are only a few localized findings.

Although we do not support a statewide ban at this time, we agree that a ban should continue to be considered as an option as new data become available. In fact, we have a plan to gather data needed to evaluate the success of the atrazine rule over time. We are directed by the existing atrazine rule to conduct statistically designed surveys of atrazine in groundwater at two and four years after the promulgation of the original atrazine rule in April, 1991. Based on these two surveys, the rule

ORDER OF THE STATE OF WISCONSIN
DEPARTMENT OF AGRICULTURE, TRADE AND CONSUMER PROTECTION
ADOPTING, AMENDING OR REPEALING RULES

1 The Wisconsin department of agriculture, trade and consumer
2 protection adopts the following order to repeal ATCP 30.10(3) TABLE
3 1, 30.18(3), 30.20, 30.21 and 30.31; to renumber ATCP 30.35; to
4 amend ATCP 30.01(12), 30.10(intro.), (1) and (2), and 30.18(1); to
5 repeal and recreate ATCP 30.10(3) and 30.30; and to create ATCP
6 30.10(2)(note), 30.10(3)(note), 30.11 and 30.35(title) and (2);
7 relating to atrazine use restrictions.

Analysis Prepared by the Department of
Agriculture, Trade and Consumer Protection

Statutory authority: ss. 93.07(1), 94.69(9), 160.19(2), and
160.21(1), Stats.

Statutes interpreted: ss. 94.69, 160.19(2) and 160.21(1),
Stats.

In order to protect Wisconsin groundwater, this rule restricts the use of atrazine pesticides on a statewide basis. It also prohibits the use of atrazine in areas where groundwater contamination levels attain or exceed state enforcement standards.

Statewide Restrictions

Current rules restrict the use of atrazine pesticides on a statewide basis. Current rules restrict the use of atrazine to certified applicators, restrict the timing of atrazine applications, require applicators to keep detailed application records, and prohibit atrazine applications for non-agricultural purposes. Current rules also limit the rate at which atrazine may be applied.

Under current rules, atrazine may be applied at a maximum annual rate of 1.0 lb. per acre for coarse soils, and 1.5 lbs. per acre for medium- to fine-textured soils. An additional 0.5 lbs. per acre may be used on sites which did not receive an atrazine application in the preceding year. (The combined maximum rate of 1.5 to 2.0 lbs. per acre compares to a rate of 3 lbs. per acre permitted under the current federally approved label, and 4 lbs. per acre allowed under prior federal labels.) The current rules also designate 5 "atrazine management areas" where the maximum

application rate is limited to 0.75 lbs. per acre for coarse soils and 1.0 lbs. per acre for medium- to fine-textured soils.

This rule establishes a statewide maximum application rate of 0.75 lbs. per acre per year for coarse soils and 1.0 lbs. per acre per year for medium- to fine-textured soils. An additional 0.5 lbs. per acre may be used on medium- to fine textured soils which did not receive an atrazine application in the preceding year. (If a rescue treatment is needed for seed corn or sweet corn, the rescue treatment may exceed this maximum rate, provided that the total amount of atrazine product applied to the site in any calendar year does not exceed 1.5 lbs. per acre for coarse soils, or 2.0 lbs. per acre for medium- to fine-textured soils.)

The rule eliminates current "atrazine management areas," because the new statewide application rate is very similar to the current rate which applies in those areas. However, new "atrazine management areas" may be created in the future.

Atrazine Prohibition Areas

Ch. ATCP 30 currently directs the department to prohibit atrazine use on a localized basis, where appropriate under the groundwater law. Atrazine prohibition areas are established where atrazine contamination equals or exceeds the current groundwater enforcement standard under ch. NR 140, Wis. Adm. Code. Current rules prohibit atrazine use in 11 designated areas.

The rule creates a total of 54 prohibition areas throughout the state. These include several large prohibition areas, such as those encompassing the lower Wisconsin river valley and much of Dane and Columbia counties. The proposed rule includes maps describing each of the prohibition areas.

Within every prohibition area, atrazine applications are prohibited. Atrazine mixing and loading operations are also prohibited unless conducted over a spill containment surface which complies with ss. ATCP 29.151(2) to (4).

Annual Report

Under the rule, the department must report annually to the board of agriculture, trade and consumer protection. In its report, the department must indicate the results of statewide groundwater tests for atrazine, including all results exceeding the enforcement standard or preventive action limit. The report must also discuss the results of the department's investigations related to atrazine in groundwater, significant trends or developments related to atrazine in groundwater, and other information which the department considers relevant to the regulation of atrazine.

Based on groundwater test results and other relevant information, the department must annually evaluate its restrictions on the use of atrazine. As part of its annual report to the board, the department must recommend further restrictions on atrazine use

which the department considers necessary. This may include recommendations for statewide restrictions or prohibitions, atrazine management areas or atrazine prohibition areas.

If, as part of its annual report, the department recommends further restrictions on the use of atrazine, the department must offer draft rules to implement its recommendations. If the board declines to adopt final draft rules, or approves final draft rules that differ from the department's hearing draft rules, the department must identify each modification as part of the department's report to the legislature under s. 227.19, Stats. Except in an emergency, the department must transmit its final draft rules to the legislature by January 1 of each year.

1 SECTION 1. ATPC 30.01(12) is amended to read:

2 (12) "Lower Wisconsin river valley" means the river terraces
3 and flood plain on either side of the Wisconsin river, downstream
4 of the state highway 60 bridge at Prairie du Sac and upstream of
5 the ~~state highway 61 bridge at Bosebel~~ confluence of the Wisconsin
6 and Mississippi rivers.

7 SECTION 2. ATPC 30.10(intro.), (1) and (2) are amended to
8 read:

9 ATPC 30.10 MAXIMUM APPLICATION RATES. Except where further
10 restricted under subchs. II and III, the amount of atrazine active
11 ingredient applied to any application site during any calendar year
12 may not exceed the maximum ~~annual rate~~ amount specified for that
13 site under this section.

14 (1) Except as provided under sub. (3), if at least one-fourth
15 of the surface soil at the application site is a coarse soil, the
16 maximum ~~application rate~~ amount is ~~1.0~~ 0.75 lb. per acre per
17 calendar year.

18 (2) Except as provided under sub. (3), if less than one-
19 fourth of the surface soil at the application site is a coarse

1 soil, the maximum ~~application rate~~ amount is ~~1.5~~ 1.0 lb. per acre
2 per calendar year.

3 SECTION 3. ATCP 30.10(2) (note) is created to read:

4 NOTE: The following table summarizes ss. ATCP 30.10(1) and
5 (2). See subchapters II and III for additional local
6 restrictions.

7 **TABLE 1. Atrazine Application Limits (Statewide)**

Surface Soil Texture	Maximum annual amounts (lbs. of atrazine active ingredient per acre per year)	
	Atrazine applied previous year	Atrazine NOT applied previous year
Coarse	0.75	0.75
Medium/Fine	1.0	1.5

13 SECTION 4. ATCP 30.10(3) is repealed and recreated to read:

14 ATCP 30.10(3) If a rescue treatment is needed for a field of
15 seed corn or sweet corn, the total amount of atrazine applied to
16 that field in that calendar year may not exceed the following
17 applicable amounts:

18 (a) 1.5 lbs. per acre per calendar year if at least one-
19 fourth of the surface soil is a coarse soil.

20 (b) 2.0 lbs. per acre per calendar year if less than one-
21 fourth of the surface soil is a coarse soil.

22 SECTION 5. ATCP 30.10(3) TABLE 1 is repealed.

1 SECTION 6. ATCP 30.10(3) (note) is created to read:

2 NOTE: The following table summarizes s. ATCP 30.10(3). See
3 subchapters II and III for additional local restrictions.

4 **TABLE 2. Rescue Treatments for Seed and Sweet Corn**
5 **(Not Field Corn)**

Surface Soil Texture	Maximum annual amounts (lbs. of atrazine active ingredient per acre per year) including rescue treatment
Coarse	1.5
Medium/Fine	2.0

10 SECTION 7. ATCP 30.11 is created to read:

11 ATCP 30.11 ANNUAL REPORT AND RECOMMENDATIONS. (1) ANNUAL
12 REPORT. The department shall provide the board with an annual
13 report which includes state groundwater test results under sub. (2)
14 and the department's recommendations under sub. (3). If the
15 department recommends that the use of atrazine be further
16 restricted or prohibited, the department shall submit draft rules
17 to implement its recommendations, according to sub. (4).

18 (2) GROUNDWATER TEST RESULTS. The annual report under sub.
19 (1) shall indicate the results of statewide groundwater tests for
20 atrazine and its metabolites. The report shall indicate all
21 groundwater test results that equal or exceed the preventive action
22 limit for atrazine, and all results that equal or exceed the
23 enforcement standard for atrazine. The report shall also discuss
24 the results of the department's investigations related to atrazine
25 in groundwater, significant trends or developments related to
26 atrazine in groundwater, and other information which the department
27 considers relevant to the regulation of atrazine.

1 (3) RECOMMENDATIONS. Based on groundwater test results and
2 other relevant information, the department shall annually evaluate
3 its restrictions on the use of atrazine. As part of its annual
4 report under sub. (1), the department shall recommend further
5 restrictions on atrazine use which the department considers
6 necessary, pursuant to ch. ATCP 31 and this chapter. This may
7 include recommendations for any of the following:

8 (a) Statewide restrictions or prohibitions against the use of
9 atrazine.

10 (b) Atrazine management areas under subch. II.

11 (c) Atrazine prohibition areas under subch. III.

12 (4) RULES. If the department recommends further restrictions
13 on the use of atrazine under sub. (3), the department shall submit
14 proposed hearing draft rules to implement its recommendations. If
15 the board declines to adopt final draft rules, or approves final
16 draft rules that differ from the department's hearing draft rules,
17 the department shall identify each rule modification to the
18 legislature, as part of the department's report under s. 227.19(2),
19 Stats. Except in an emergency, the department shall transmit its
20 final draft rules for legislative committee review under s. 227.19,
21 Stats., by January 1 of each year.

1 SECTION 8. ATCP 30.18(1) is amended to read:

2 ATCP 30.18(1)(title) AUTHORITY; ~~ANNUAL TIMETABLE.~~ In
3 addition to any other restrictions under this chapter or ch. ATCP
4 31, the department may, by rule, restrict the use of atrazine
5 product in ~~designated~~ atrazine management areas designated
6 according to this section. ~~Except in emergency, rules creating or~~
7 ~~modifying atrazine management areas shall, by January 1 of each~~
8 ~~year be submitted to the appropriate standing committees of the~~
9 ~~legislature for review. The department shall present its initial~~
10 ~~recommendations regarding atrazine management areas to the board by~~
11 ~~April 15, 1991.~~

12 SECTION 9. ATCP 30.18(3) is repealed.

13 SECTION 10. ATCP 30.20 and 30.21 are repealed.

14 SECTION 11. ATCP 30.30 is repealed and recreated to read:

15 ATCP 30.30 PROHIBITION AREAS. No person may apply any
16 atrazine product in any of the following prohibition areas:

17 (1) The lower Wisconsin river valley.

18 (2) Any of the prohibition areas identified in Appendix A.

19 SECTION 12. ATCP 30.31 is repealed.

20 SECTION 13. ATCP 30.35(title) is created to read:

21 ATCP 30.35(title) EXEMPTIONS.

22 SECTION 14. ATCP 30.35 is renumbered ATCP 30.35(1)

23 SECTION 15. ATCP 30.35(2) is created to read:

24 ATCP 30.35(2) LAND SPREADING SOILS. (a) Notwithstanding any
25 provision of this chapter, the department may issue a written
26 permit authorizing any person to land spread soils containing
27 residues of atrazine or its metabolites. The amount of atrazine

1 and atrazine metabolites applied to a site by means of land
2 spreading may not exceed the amount of atrazine active ingredient
3 permitted under s. ATCP 30.10.

4 (b) A person applying for a permit under par. (a) shall submit
5 a written application to the department describing the proposal to
6 land spread soils containing residues of atrazine or its
7 metabolites. The department may require an applicant to file other
8 information which the department considers necessary for its review
9 of the application.

10 (c) The department shall grant or deny a permit application
11 under par. (b) within 30 days after the department receives a
12 complete application.

13 SECTION 16. EFFECTIVE DATE. The rules contained in this
14 order shall take effect on the first day of the month following
15 publication in the Wisconsin administrative register, as provided
16 under s. 227.22(2)(intro.), Stats.

17 Dated this 22 day of February, 1993.

18 STATE OF WISCONSIN
19 DEPARTMENT OF AGRICULTURE,
20 TRADE AND CONSUMER PROTECTION

21 By Nicholas J. Neher
22 Nicholas J. Neher, Administrator
23 Agricultural Resource Management
24 Division

APPENDIX A

ATRAZINE USE PROHIBITION AREAS

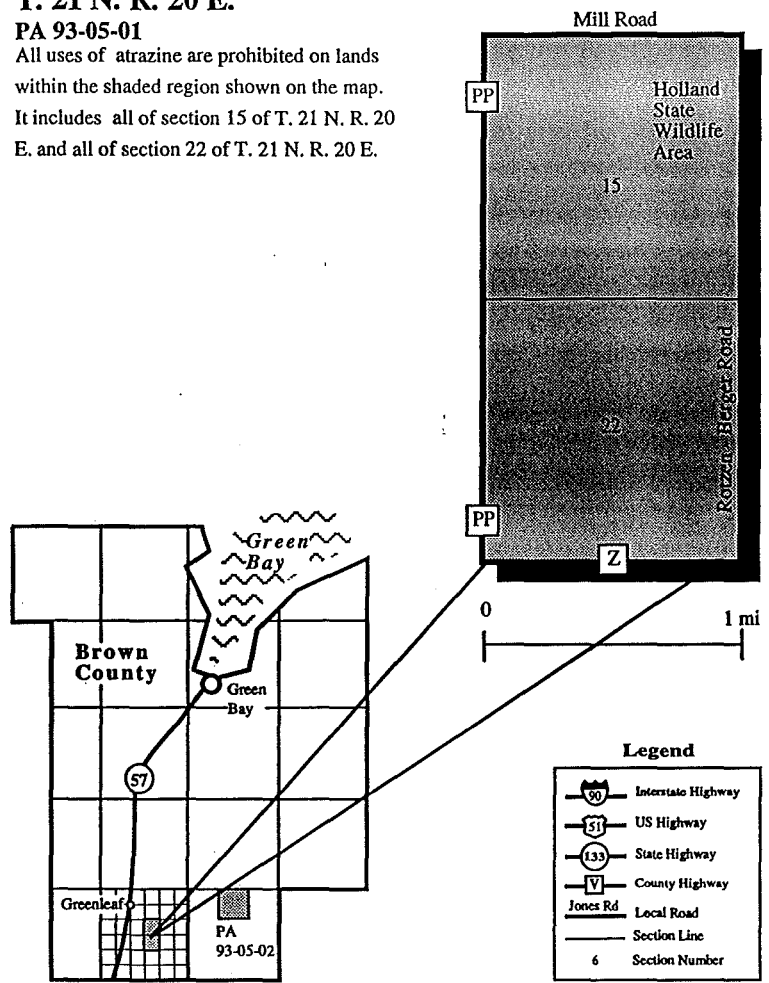
Brown County Town of Holland T. 21 N. R. 20 E.

A-2

PA 93-05-01

All uses of atrazine are prohibited on lands within the shaded region shown on the map.

It includes all of section 15 of T. 21 N. R. 20 E. and all of section 22 of T. 21 N. R. 20 E.



Legend

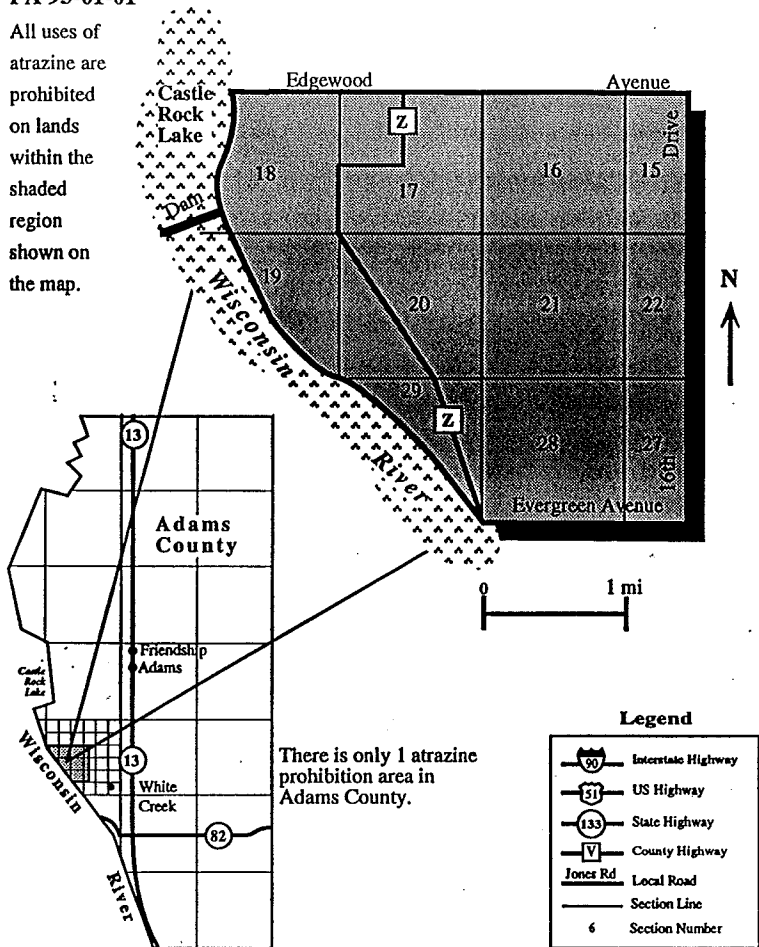
	Interstate Highway
	US Highway
	State Highway
	County Highway
	Local Road
	Section Line
	6 Section Number

There are 2 atrazine prohibition areas in Brown County. Refer to the detailed map of each area for its specific location.

Adams County
Town of Quincy
T. 16 N. R. 4-5 E.
PA 93-01-01

A-1

All uses of atrazine are prohibited on lands within the shaded region shown on the map.

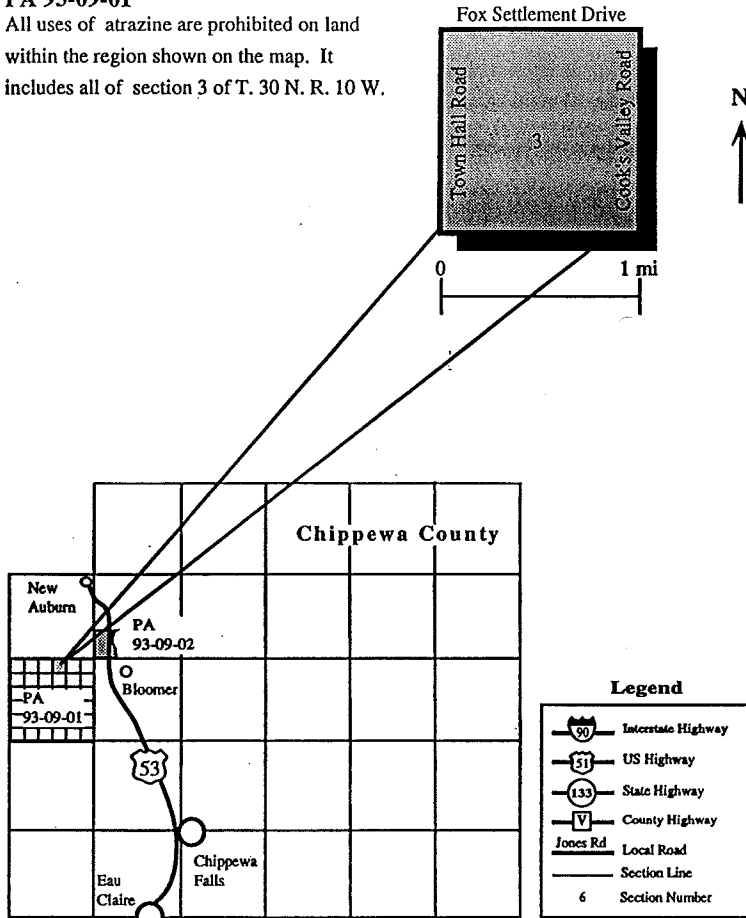


**Chippewa County
Towns of Auburn
& Cooks Valley
T. 30 N. R. 10 W.**

A-4

PA 93-09-01

All uses of atrazine are prohibited on land within the region shown on the map. It includes all of section 3 of T. 30 N. R. 10 W.



There are 2 atrazine prohibition areas in Chippewa County. Refer to the detailed map of each area for its specific location.

Brown County

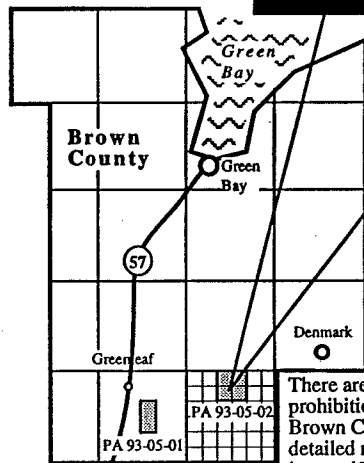

A-3

Town of Morrison

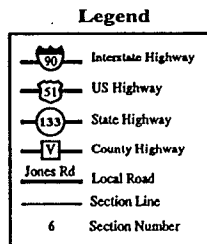
T. 21 N. R. 21 E.

PA 93-05-02

All uses of atrazine are prohibited on lands within the shaded region shown on the map. It includes all of sections 3, 4, 9 & 10 of T. 21 N. R. 21 E.



There are 2 atrazine prohibition areas in Brown County. Refer to the detailed map of each area for its specific location.



Chippewa County

Town of Bloomer

T. 31 N. R. 9 W.

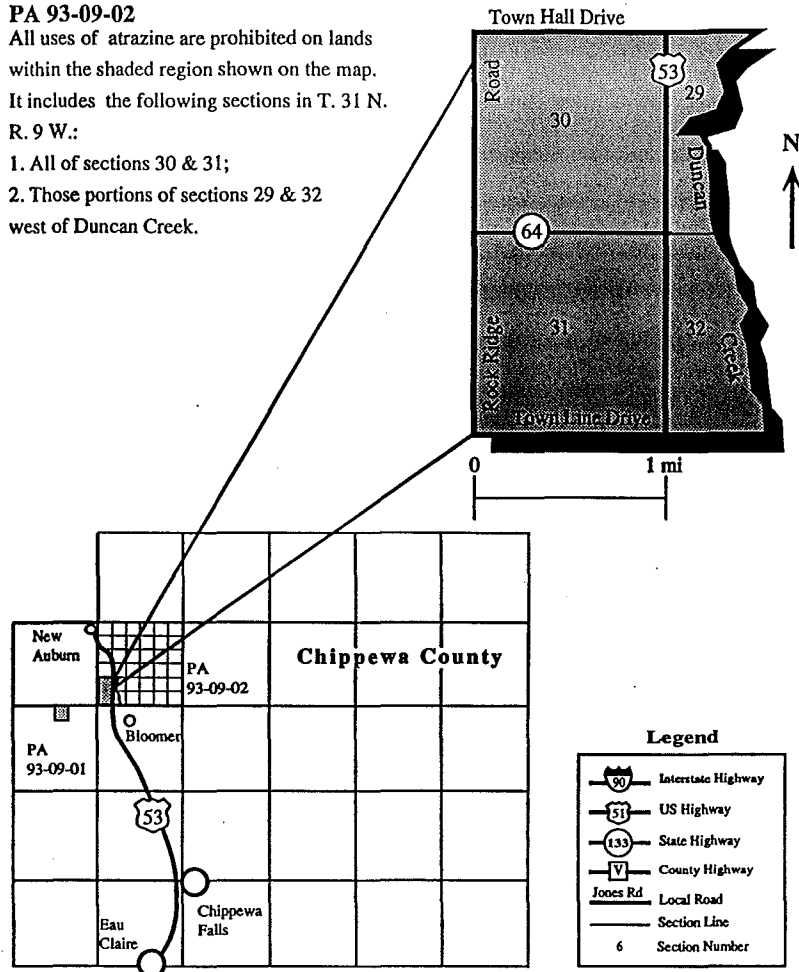
PA 93-09-02

All uses of atrazine are prohibited on lands within the shaded region shown on the map.

It includes the following sections in T. 31 N.

R. 9 W.:

1. All of sections 30 & 31;
2. Those portions of sections 29 & 32 west of Duncan Creek.

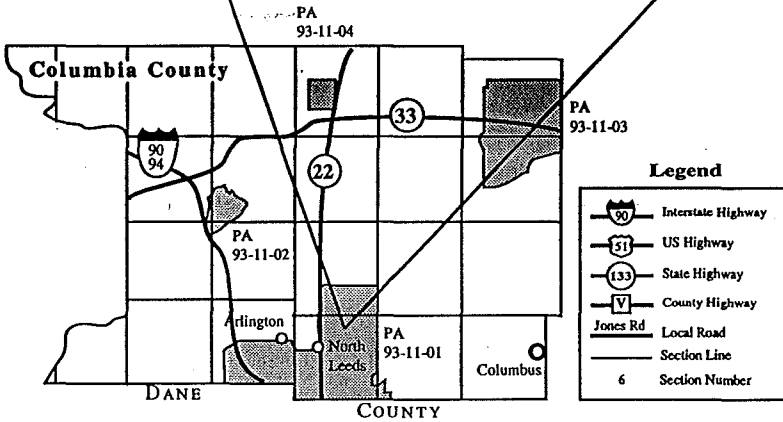
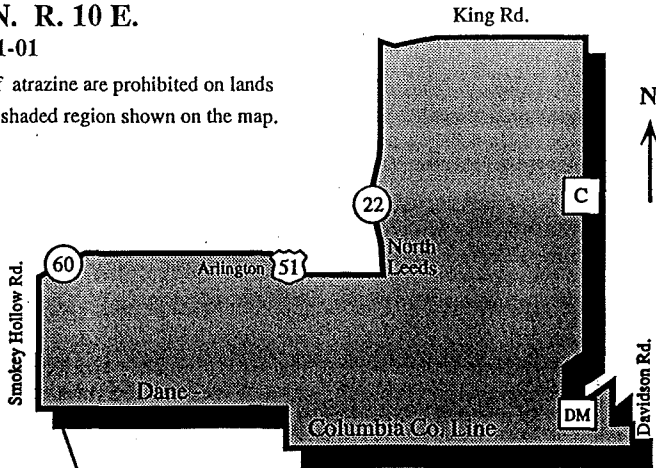


There are 2 atrazine prohibition areas in Chippewa County. Refer to the detailed map of each area for its specific location.

Columbia County
Towns of Arlington,
Leeds, Hampden, & Lowville
T. 10 N. R. 9-11 E.
T. 11 N. R. 10 E.
PA 93-11-01

A-6

All uses of atrazine are prohibited on lands within the shaded region shown on the map.



There are 4 atrazine prohibition areas in Columbia County. Refer to the detailed map of each area for its specific location.

Columbia County

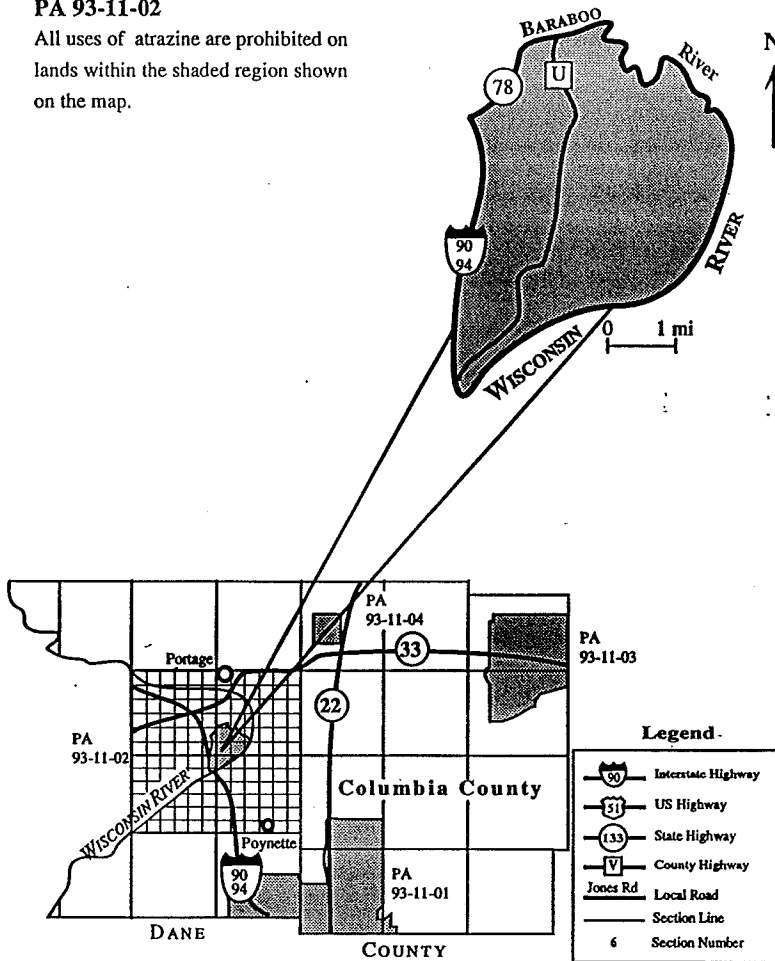
Town of Caledonia

T. 11-12 N. R. 8-9 E.

PA 93-11-02

All uses of atrazine are prohibited on lands within the shaded region shown on the map.

A-7



Legend.

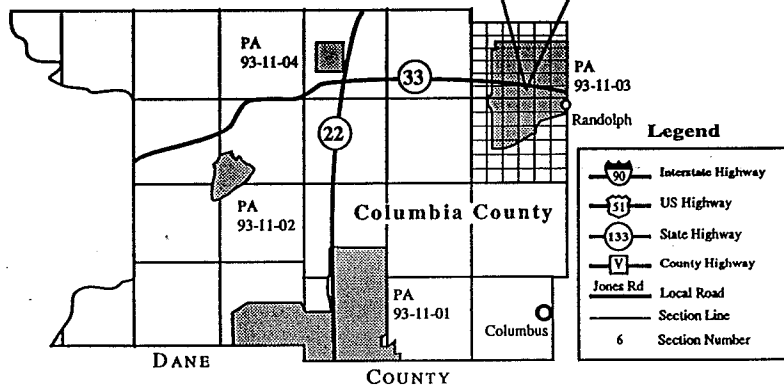
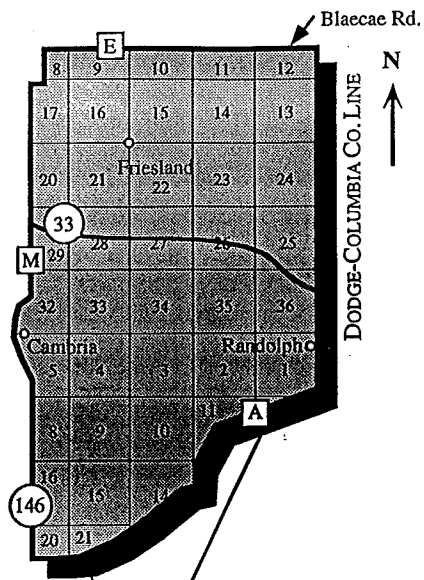
	Interstate Highway
	US Highway
	State Highway
	County Highway
	Local Road
	Section Line
	Section Number

There are 4 atrazine prohibition areas in Columbia County. Refer to the detailed map of each area for its specific location.

Columbia County
Towns of Courtland & Randolph
T. 12-13 N. R. 12 E.
PA 93-11-03

A-8

All uses of atrazine are prohibited on lands within the shaded region shown on the map.



There are 4 atrazine prohibition areas in Columbia County.
 Refer to the detailed map of each area for its specific location.

Columbia County

A-9

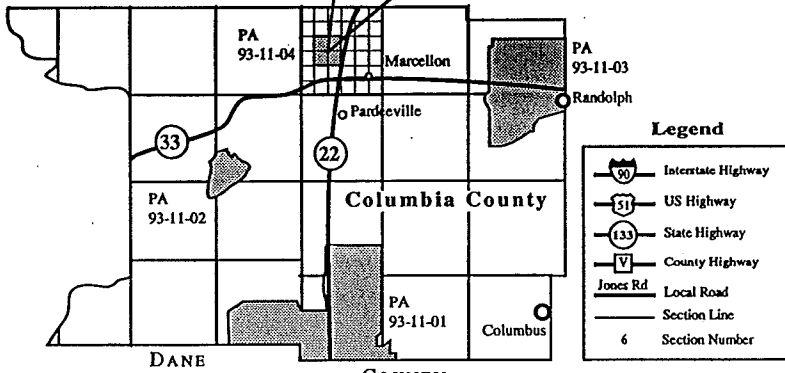


Town of Marcellon

T. 13 N. R. 10 E.

PA 93-11-04

All uses of atrazine are prohibited on lands within the shaded region shown on the map.

It includes all of sections 16, 17, 20 & 21 of T. 13 N. R. 10 E.



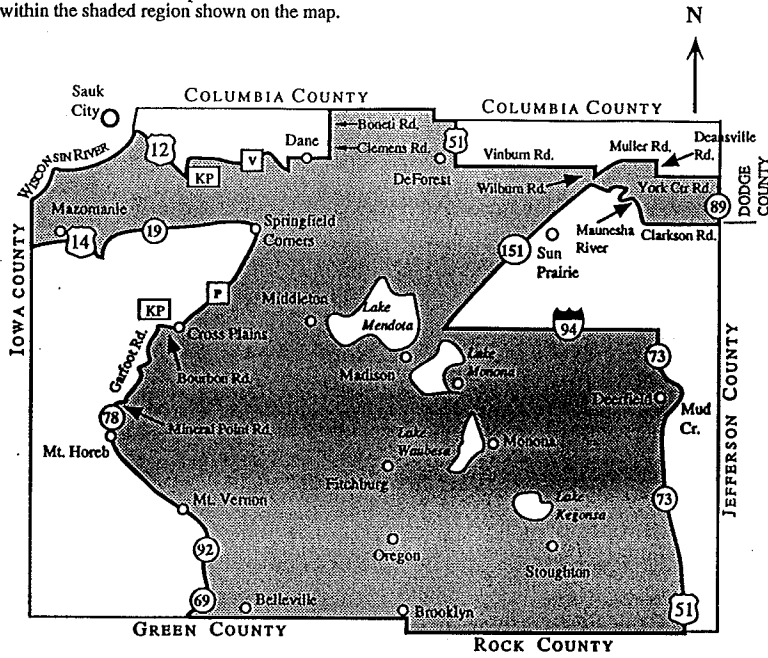
There are 4 atrazine prohibition areas in Columbia County. Refer to the detailed map of each area for its specific location.

Dane County

PA 93-13-01

A-10

All uses of atrazine are prohibited on lands within the shaded region shown on the map.



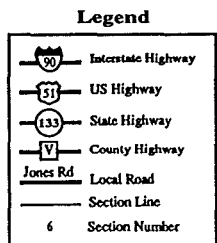
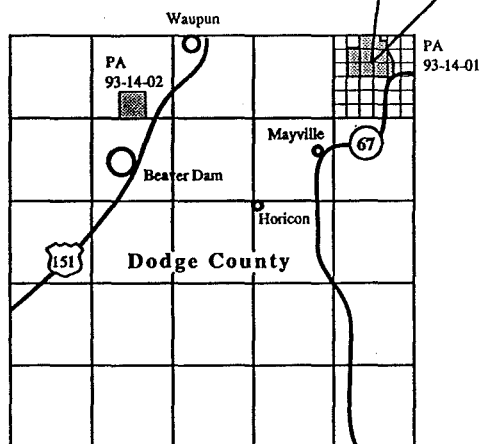
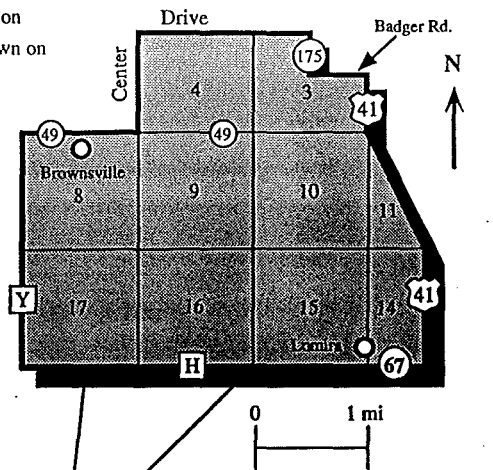
Legend

	Interstate Highway
	US Highway
	State Highway
	County Highway
	Local Road
	Section Line
	Section Number

Dodge County
Town of Lomira
T. 13 N. R. 17 E.
PA 93-14-01

A-11

All uses of atrazine are prohibited on lands within the shaded region shown on the map.



There are 2 atrazine prohibition areas in Dodge County. Refer to the detailed map of each area for its specific location.

Dodge County

Town of Trenton

T. 13 N. R. 14 E.

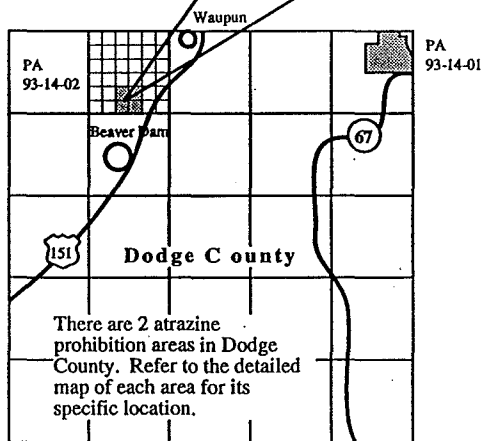
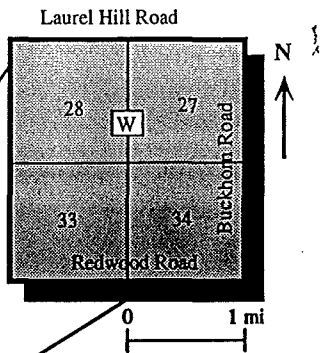
PA 93-14-02

All uses of atrazine are prohibited on lands within the shaded region shown on the map.

It includes all of sections 27, 28, 33 & 34 of T. 13

N. R. 14 E.

A-12



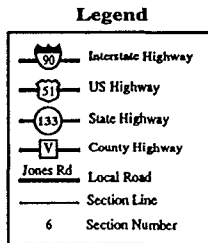
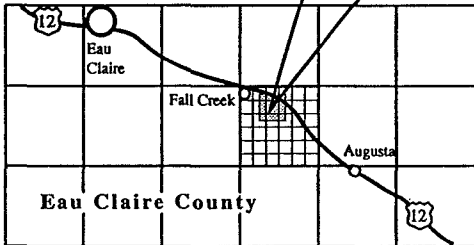
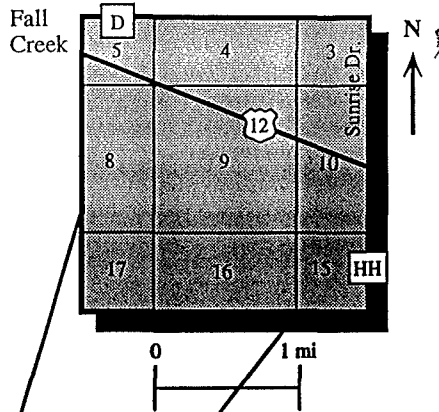
Legend

	Interstate Highway
	US Highway
	State Highway
	County Highway
	Local Road
	Section Line
	6 Section Number

Eau Claire County
Town of Lincoln
T. 26 N. R. 7 W.
PA 93-18-01

All uses of atrazine are prohibited on lands within the shaded region shown on the map. It includes the following portions of T. 26 N. R. 7 W.:

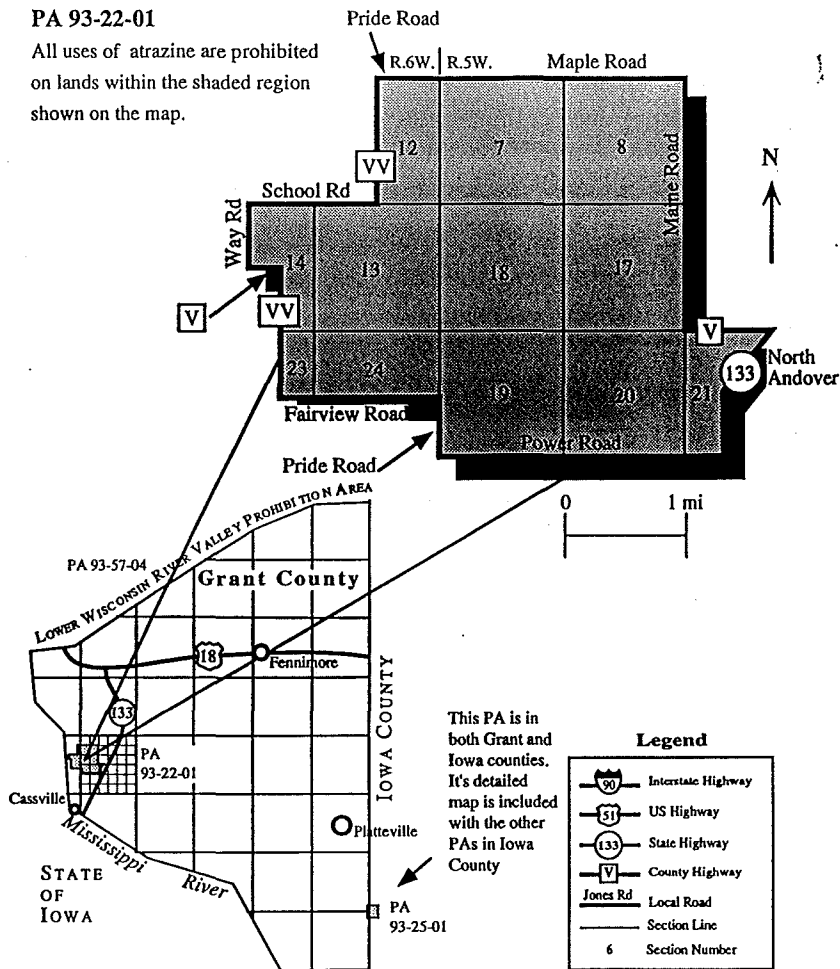
- the SW1/4 of section 3;
- the S1/2 of section 4;
- the SE1/4 of section 5;
- the E1/2 of section 8;
- all of section 9;
- the W1/2 of section 10;
- the NW1/4 of section 15;
- the N1/2 of section 16;
- and the NE1/4 of section 17.



Grant County
Town of Glen Haven
T. 4 N. R. 5-6 W.

PA 93-22-01

All uses of atrazine are prohibited on lands within the shaded region shown on the map.



There are 3 atrazine prohibition areas in Grant County including the Lower Wisconsin River Valley. Refer to the detailed map of each area for its specific location.

Green Lake County

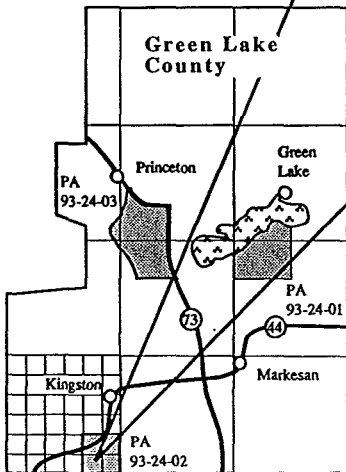

A-17

Town of Kingston

T. 14 N. R. 11 E.

PA 93-24-02

All uses of atrazine are prohibited on lands within the shaded region shown on the map. It includes sections 25, 26, 35 and 36 of T. 14 N. R. 11 E.



Legend

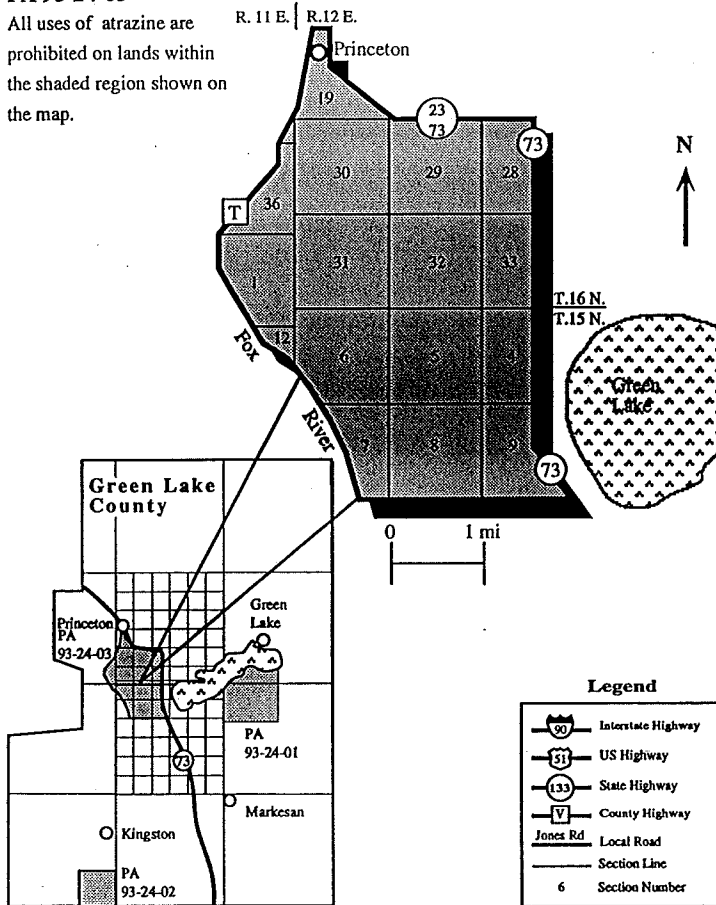
	Interstate Highway
	US Highway
	State Highway
	County Highway
	Local Road
	Section Line
	Section Number

There are 3 atrazine prohibition areas in Green Lake County. Refer to the detailed map of each area for its specific location.

Green Lake County
Town of Princeton
T. 15-16 N. R. 11-12 E.
PA 93-24-03

A-18

All uses of atrazine are prohibited on lands within the shaded region shown on the map.

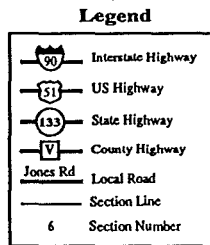
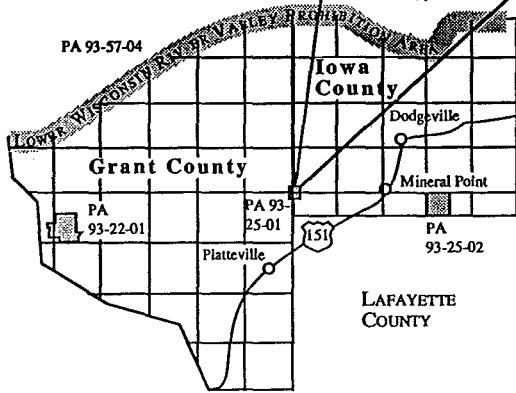
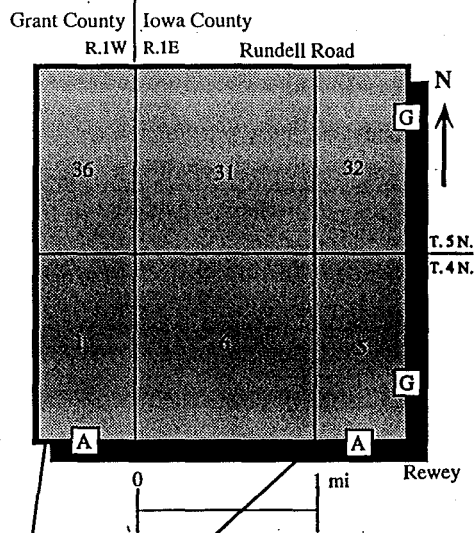


There are 3 atrazine prohibition areas in Green Lake County. Refer to the detailed map of each area for its specific location.

Iowa County
Town of Mifflin
T.4-5N R.1E
Grant County
Towns of Clifton
& Lima
T. 4-5 N. R. 1 W.
PA 93-25-01

A-19

All uses of atrazine are prohibited on lands within the shaded region shown on the map. It includes the E1/2 of section 36 of T. 5 N. R. 1 W., the E1/2 of section 1 of T. 4 N. R. 1 W., section 31 and the W 1/2 of section 32 of T. 5 N. R. 1 E., section 6 and the W1/2 of section 5 of T. 4 N. R. 1 E.



There are 3 atrazine prohibition areas in Iowa County including the Lower Wisconsin River Valley. Refer to the detailed map of each area for its specific location.


Iowa County
Town of Waldwick
T. 4 N. R. 4 E.

A-20


PA 93-25-02

All uses of atrazine are prohibited on lands within the shaded region shown on the map. It includes all of sections 5, 6, 7 & 8 of T. 4 N. R. 4 E.

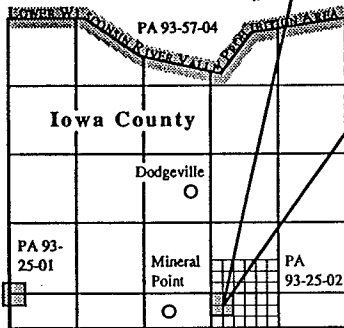
T. 5 N.
T. 4 N.



Townline Road



○ Waldwick



Legend

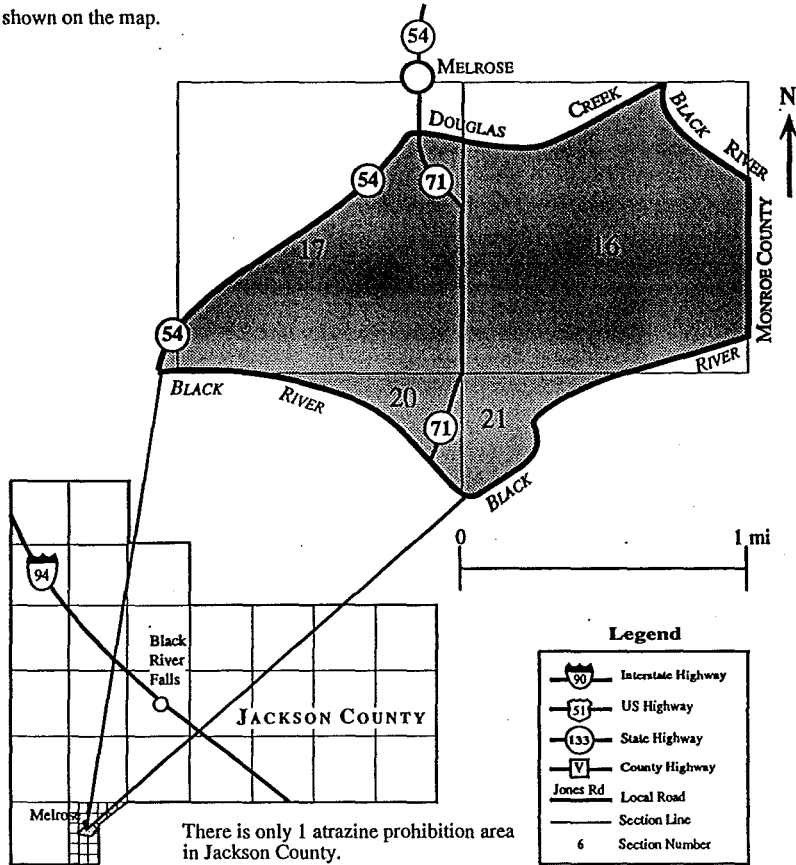
	Interstate Highway
	US Highway
	State Highway
	County Highway
	Local Road
	Section Line
	Section Number

There are 3 atrazine prohibition areas in Iowa County including the Lower Wisconsin River Valley. Refer to the detailed map of each area for its specific location.

Jackson County
Town of Melrose
T. 19 N. R. 5 W.
PA 93-27-01

A-21

All uses of atrazine are prohibited
on lands within the shaded region
shown on the map.



There is only 1 atrazine prohibition area
in Jackson County.

Juneau County

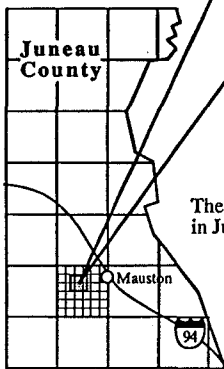

Town of Lindina

T. 15 N. R. 3 E.

PA 93-29-01

All uses of atrazine are prohibited on lands within the shaded region shown on the map. It includes all of sections 9 & 16, the W1/2 of sections 10 & 15 and the E1/2 of sections 8 & 17, T. 15 N. R. 3 E.

A-22



There is only 1 atrazine prohibition area in Juneau County.

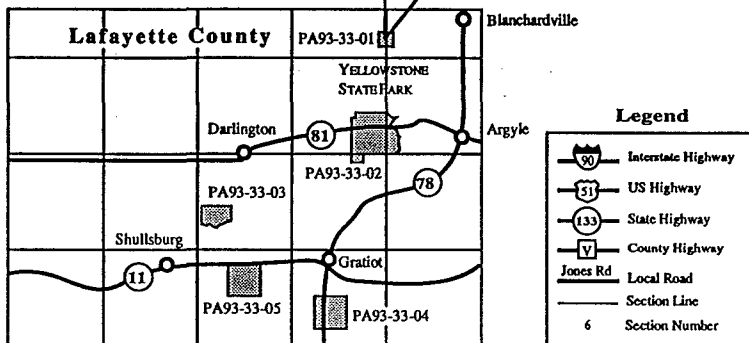
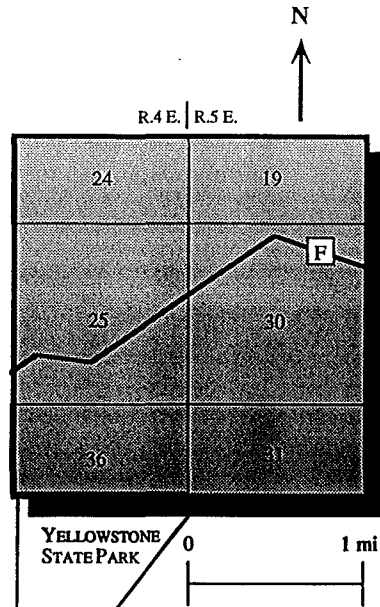
Legend

	Interstate Highway
	US Highway
	State Highway
	County Highway
	Local Road
	Section Line
	Section Number

Lafayette County
Towns of Blanchard
& Fayette
T. 4 N. R. 4-5 E.
PA 93-33-01

A-23

All uses of atrazine are prohibited on lands within the shaded region shown on the map. It includes the S 1/2 of section 24, all of section 25 and the N 1/2 of section 36 of T. 4 N. R. 4 E. ; the S 1/2 of section 19, all of section 30 and the N 1/2 of section 31 of T. 4 N. R. 5 E.



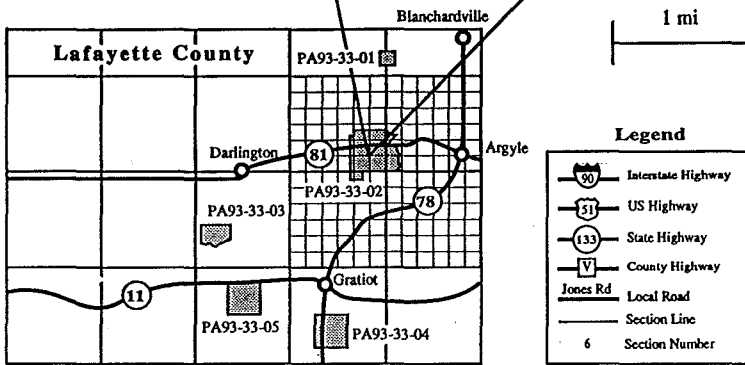
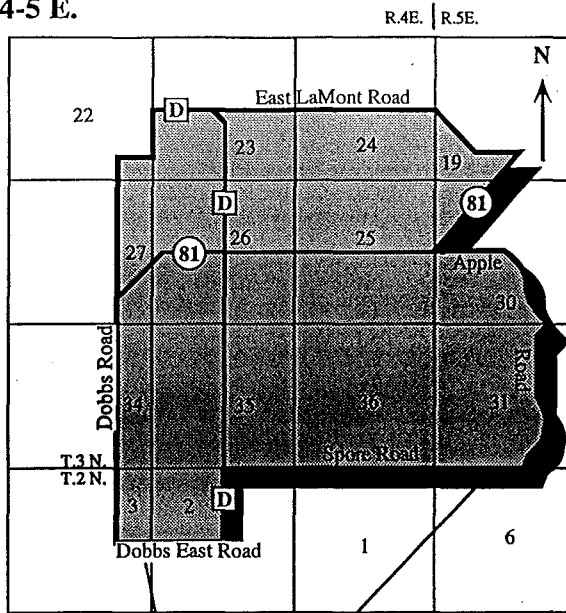
There are 5 atrazine prohibition areas in Lafayette County. Refer to the detailed map of each area for its specific location.

Lafayette County
Towns of Argyle & LaMont
T. 2-3 N. R. 4-5 E.

A-24

PA 93-33-02

All uses of atrazine are prohibited on lands within the shaded region shown on the map.



There are 5 atrazine prohibition areas in Lafayette County. Refer to the detailed map of each area for its specific location.

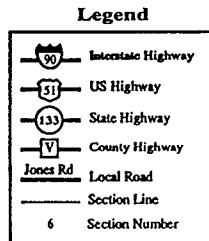
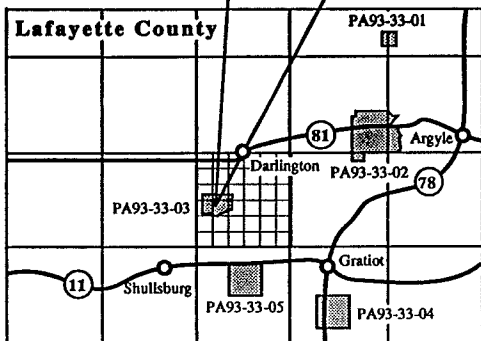
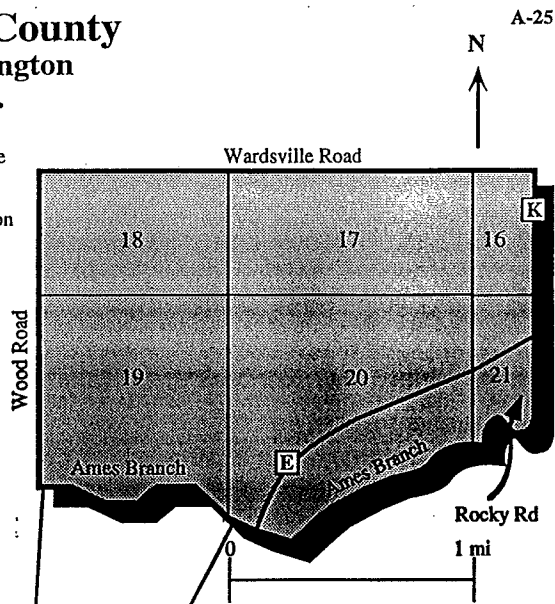
Lafayette County

Town of Darlington

T. 2 N. R. 3 E.

PA 93-33-03

All uses of atrazine are prohibited on lands within the shaded region shown on the map.



There are 5 atrazine prohibition areas in Lafayette County. Refer to the detailed map of each area for its specific location.

Lafayette County

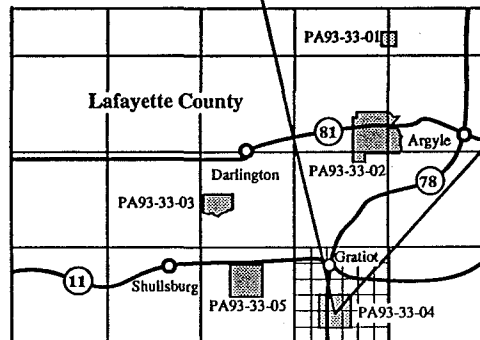

Town of Gratiot

T. 1 N. R. 4 E.

PA 93-33-04

All uses of atrazine are prohibited on lands within the shaded region shown on the map. It includes the E1/2 of sections 20 & 29, sections 21 & 28 and the W1/2 of sections 22 & 27 of T. 1 N. R. 4 E.

N A-26
↑



Legend


	Interstate Highway
	US Highway
	State Highway
	County Highway
	Local Road
	Section Line
	Section Number

There are 5 atrazine prohibition areas in Lafayette County. Refer to the detailed map of each area for its specific location.

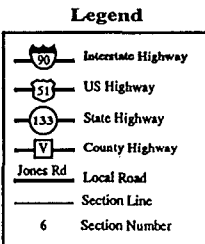
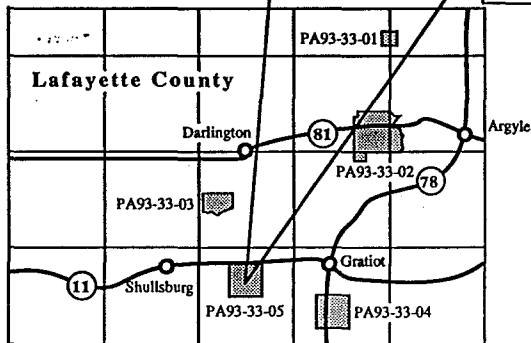
Lafayette County
Towns of Gratiot
& Shullsburg
T. 1 N. R. 3 E.
PA 93-33-05

A-27

All uses of atrazine are prohibited on lands within the shaded region shown on the map. It includes all of sections 9, 10, 15 & 16 of T. 1 N., R. 3 E.



0 1 mi



There are 5 atrazine prohibition areas in Lafayette County. Refer to the detailed map of each area for its specific location.

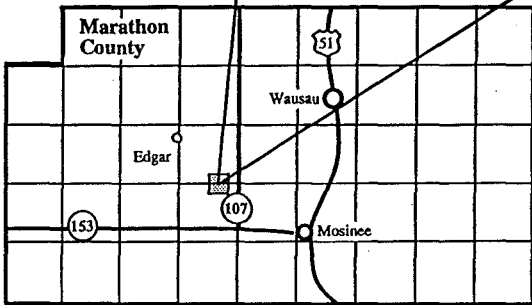
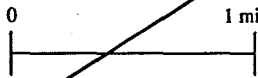
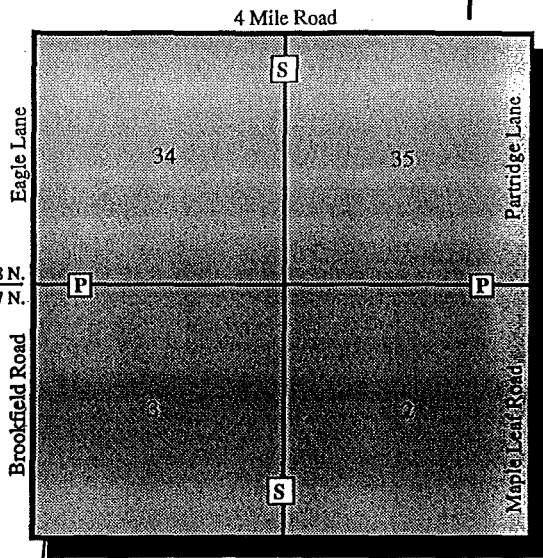
Marathon County
Towns of Cassel & Emmet
T. 27-28 N. R. 5 E.

PA 93-37-01

All uses of atrazine are prohibited on lands within the shaded region shown on the map.

It includes all of sections 34 & 35 of T.28 N., T. 28 N. R. 5 E. T.27 N. and sections 2 & 3 of T. 27 N., R. 5 E.

N A-28



Legend

- Interstate Highway
- US Highway
- State Highway
- County Highway
- Local Road
- Section Line
- Section Number

There is only 1 atrazine prohibition area in Marathon County.

Marquette County

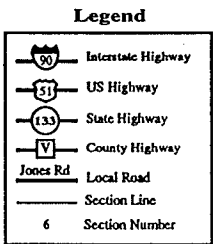

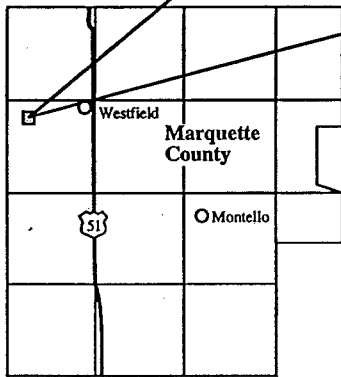

Town of Westfield

T. 16 N. R. 8 E.

PA 93-39-01

All uses of atrazine are prohibited on lands within the shaded region shown on the map. It includes all of sections 16, 17, 20 and 21 of T. 16 N. R. 8 E.

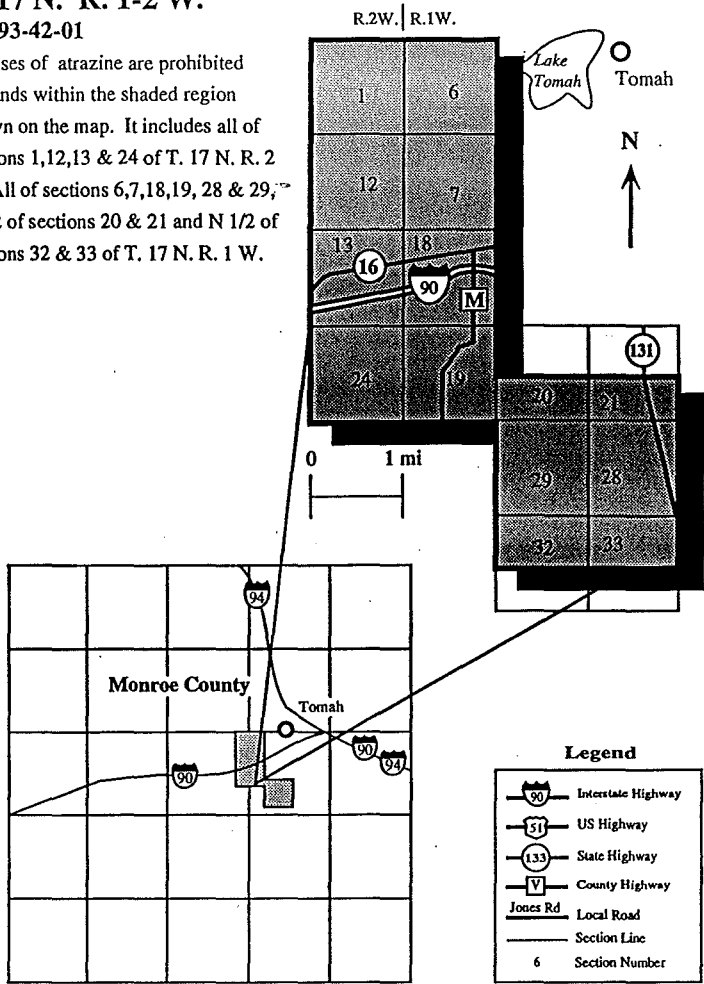
A-29
N
↑



There is only 1 atrazine prohibition area in Marquette County.

Monroe County
Towns of Adrian & Tomah
T. 17 N. R. 1-2 W.
PA 93-42-01

All uses of atrazine are prohibited on lands within the shaded region shown on the map. It includes all of sections 1,12,13 & 24 of T. 17 N. R. 2 W; All of sections 6,7,18,19, 28 & 29; S 1/2 of sections 20 & 21 and N 1/2 of sections 32 & 33 of T. 17 N. R. 1 W.

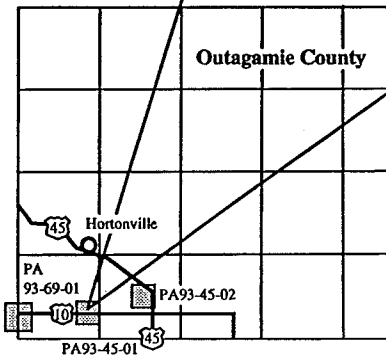



There is only 1 atrazine prohibition area in Monroe County.

Outagamie County

Town of Dale
T. 21 N. R. 15 E.
PA 93-45-01

All uses of atrazine are prohibited on lands within the shaded region shown on the map. It includes all of sections 23, 24, 25 and 26 of T. 21 N. R. 15 E.



Legend

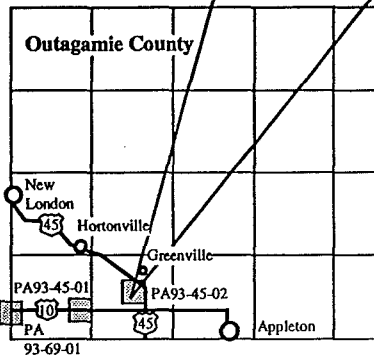
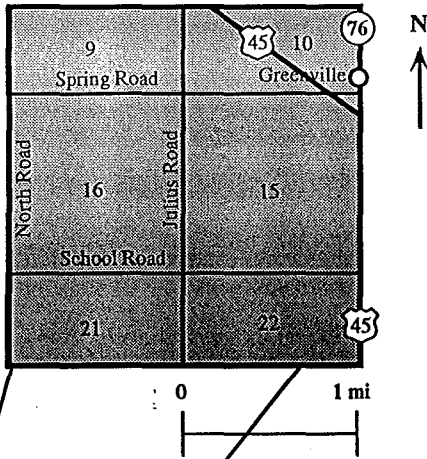
	Interstate Highway
	US Highway
	State Highway
	County Highway
	Local Road
	Section Line
	Section Number

There are 3 atrazine prohibition areas in Outagamie County.
PA 93-69-01 also is in Waupaca County.
Refer to the detailed map of each area for its specific location.

Outagamie County
Town of Greenville
T. 21N. R. 16 E.
PA 93-45-02

A-32

All uses of atrazine are prohibited on lands within the shaded region shown on the map. It includes the S1/2 of sections 9 & 10, the N1/2 of sections 21 & 22, and sections 15 & 16 of T. 21 N. R. 16 E.

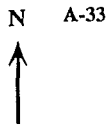


Legend

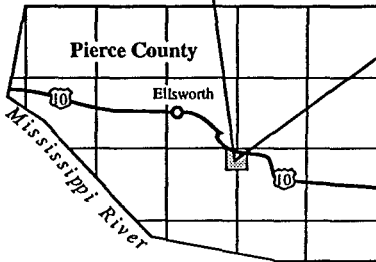
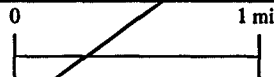
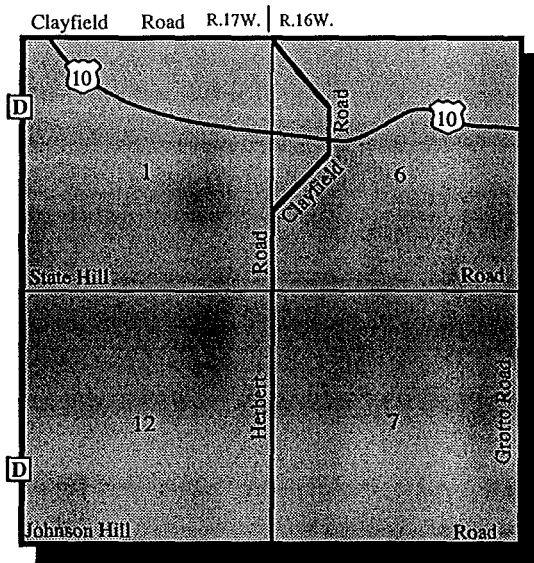
	Interstate Highway
	US Highway
	State Highway
	County Highway
	Local Road
	Section Line
	Section Number

There are 3 atrazine prohibition areas in Outagamie County. PA 93-69-01 also is in Waupaca County. Refer to the detailed map of each area for its specific location.

Pierce County
Towns of Hartland & Salem
T. 25 N. R. 16-17 W.
PA 93-48-01



All uses of atrazine are prohibited on lands within the shaded region shown on the map. It includes all of sections 1 and 12, T. 25 N. R. 17 W. and all of sections 6 & 7 of T. 25 N. R. 16 W.



Legend

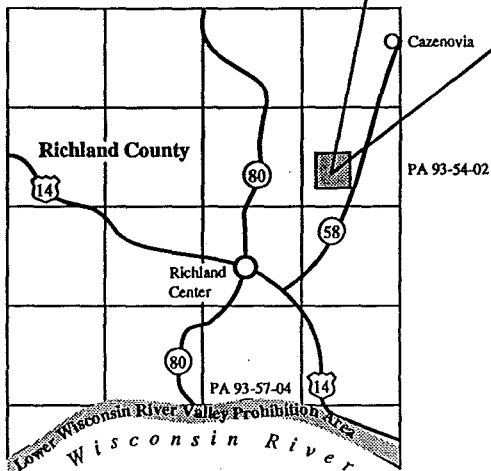
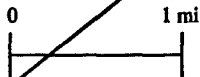

	Interstate Highway
	US Highway
	State Highway
	County Highway
	Local Road
	Section Line
	Section Number

There is only 1 atrazine prohibition area in Pierce County.

Richland County
Town of Willow
T. 11 N. R. 2 E.
PA 93-53-01

All uses of atrazine are prohibited on lands within the shaded region shown on the map. It includes all of sections 8 & 9, the S 1/2 of section 4 & 5, and the N 1/2 of sections 16 & 17, T. 11 N. R. 2 E.

N A-34



Legend

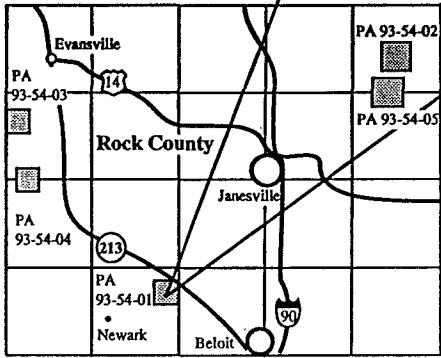

	Interstate Highway
	US Highway
	State Highway
	County Highway
	Local Road
	Section Line
	Section Number

There are 2 atrazine prohibition areas in Richland County, including the Lower Wisconsin River Valley Prohibition Area.

Rock County
Town of Newark
T. 1 N. R. 11 E.
PA 93-54-01

N
 A-35

All uses of atrazine are prohibited on lands within the shaded region shown on the map. It includes all of sections 11, 12, 13 & 14, T. 1 N. R. 11 E.



Legend

- Interstate Highway
- US Highway
- State Highway
- County Highway
- Local Road
- Section Line
- Section Number

There are 5 atrazine prohibition areas in Rock County. Refer to the detailed map of each area for its specific location.

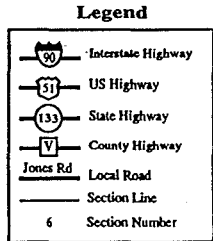
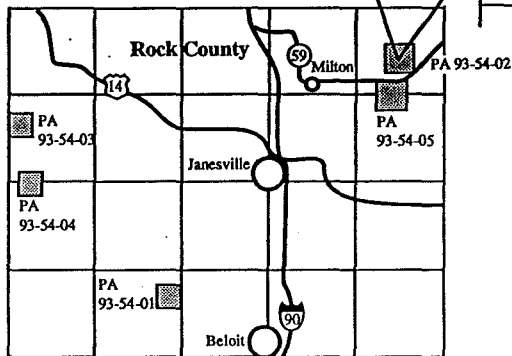
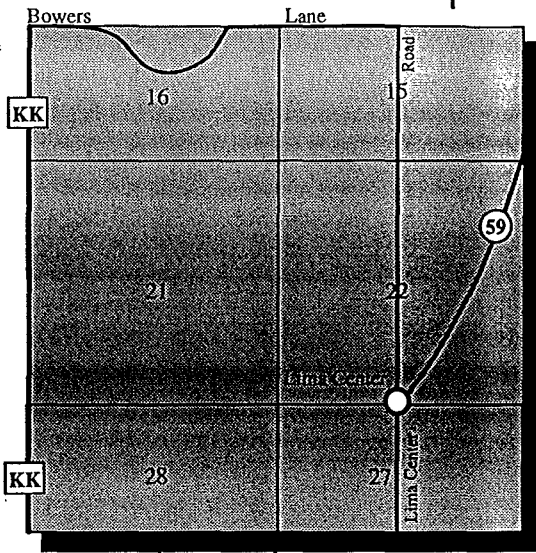
Rock County

Town of Lima
T. 4 N. R. 14 E.

PA 93-54-02

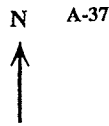
All uses of atrazine are prohibited on lands within the shaded region shown on the map. It includes the S 1/2 of sections 15 and 16, all of sections 21, 22, and the N 1/2 of sections 27 & 28, T. 4 N. R. 14 E.

N A-36

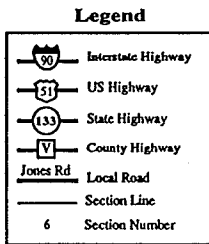
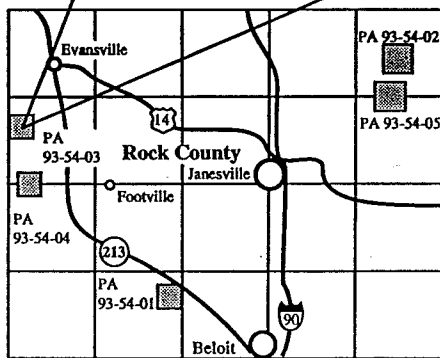
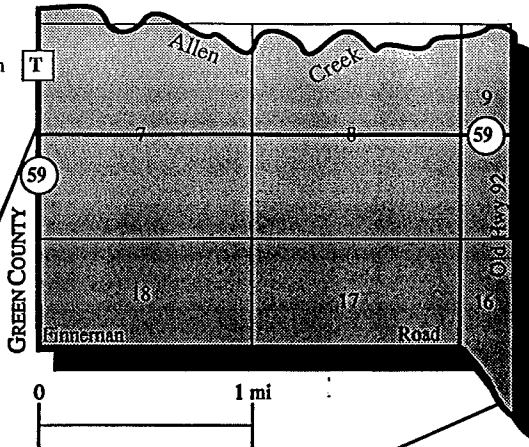


There are 5 atrazine prohibition areas in Rock County. Refer to the detailed map of each area for its specific location.

Rock County
Town of Magnolia
T. 3 N. R. 10 E.
PA 93-54-03

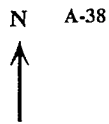


All uses of atrazine are prohibited on lands within the shaded region shown on the map.

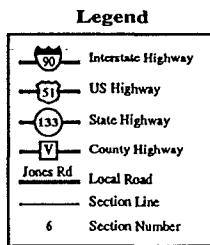
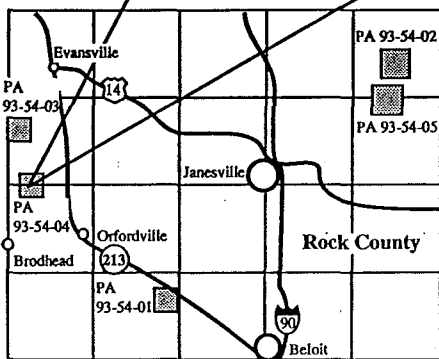
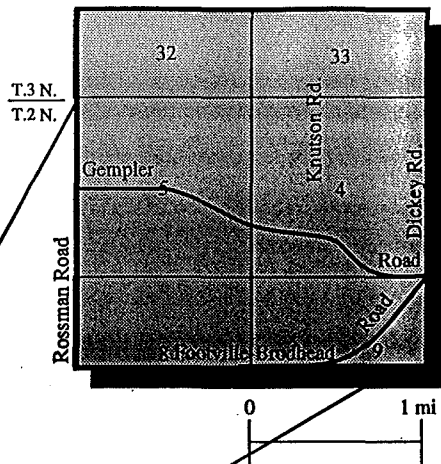


There are 5 atrazine prohibition areas in Rock County.
 Refer to the detailed map of each area for its specific location.

Rock County
Towns of Magnolia & Spring Valley
T. 2-3 N. R. 10 E.
 PA 93-54-04



All uses of atrazine are prohibited on lands within the shaded region shown on the map. It includes all of sections 4 & 5 and N 1/2 of sections 8 & 9 of T. 2 N. R. 10 E. and S 1/2 of sections 32 & 33 of T. 3 N. R. 10 E.

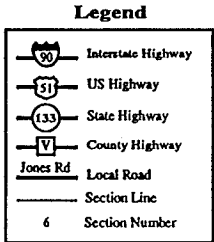
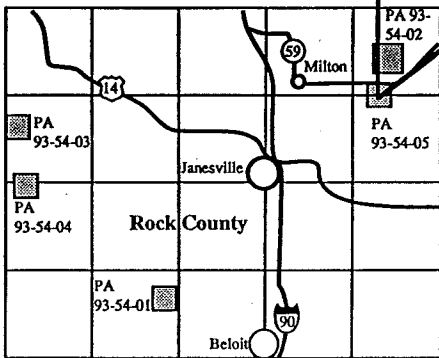
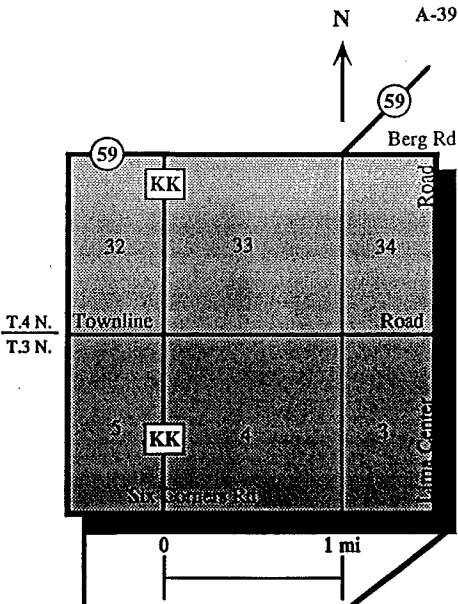


There are 5 atrazine prohibition areas in Rock County. Refer to the detailed map of each area for its specific location.

**Rock County
Towns of Lima
& Johnstown
T. 3-4 N. R. 14 E.**

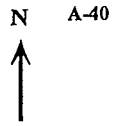
PA 93-54-05

All uses of atrazine are prohibited on lands within the shaded region shown on the map. It includes all of section 33, E 1/2 of section 32 & W 1/2 of section 34 of T. 4 N. R. 14 E., all of section 4, E 1/2 of section 5, and W 1/2 of section 3 of T. 3 N. R. 14 E.

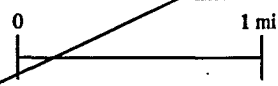
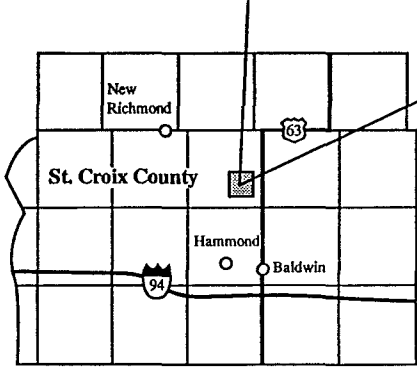



There are 5 atrazine prohibition areas in Rock County. Refer to the detailed map of each area for its specific location.

St. Croix County
Town of Erin Prairie
T. 30 N. R. 17 W.
PA 93-56-01



All uses of atrazine are prohibited on lands within the shaded region shown on the map. It includes all of sections 22, 23, 26 & 27 of T. 30 N. R. 17 W.

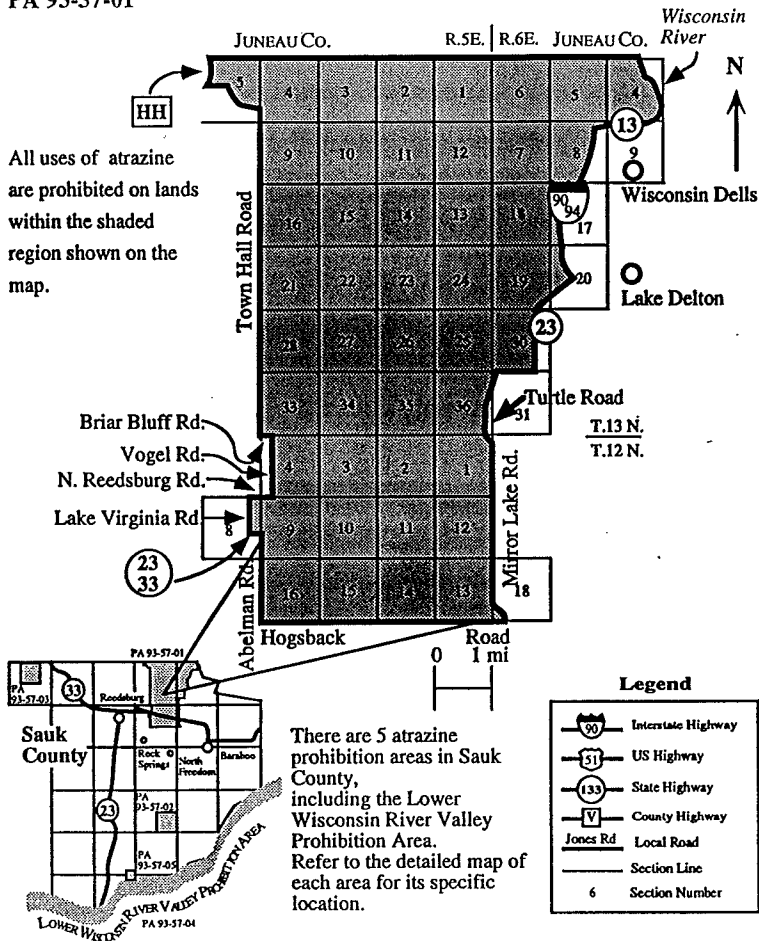


Legend

	Interstate Highway
	US Highway
	State Highway
	County Highway
	Local Road
	Section Line
	Section Number

There is only 1 atrazine prohibition area in St. Croix County.

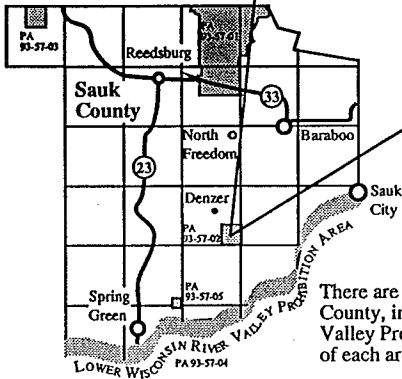
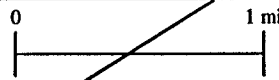
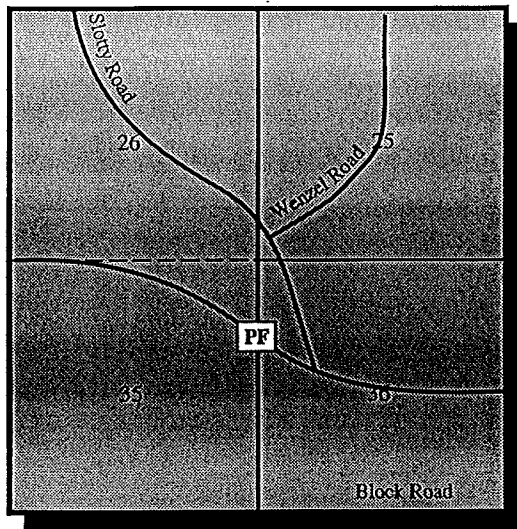
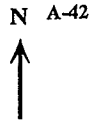
Sauk County
Towns of Dellona, Delton & Excelsior
T. 12 N. R. 5 E.
T. 13 N. R. 5-6 E.
PA 93-57-01



Sauk County
Town of Honey Creek
T. 10 N. R. 5 E.

PA 93-57-02

All uses of atrazine are prohibited on lands within the shaded region shown on the map. It includes all of sections 25, 26, 35 & 36 of T. 10 N. R. 5 E.



Legend


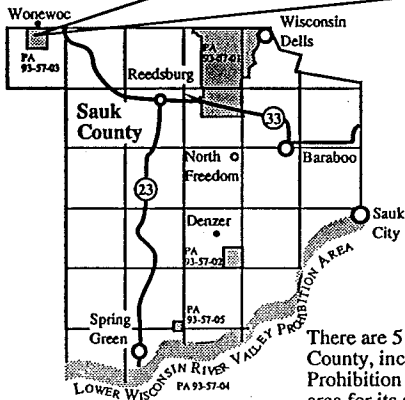

	Interstate Highway
	US Highway
	State Highway
	County Highway
	Local Road
	Section Line
	6 Section Number

There are 5 atrazine prohibition areas in Sauk County, including the Lower Wisconsin River Valley Prohibition Area. Refer to the detailed map of each area for its specific location.

Sauk County
Town of Woodland
T. 13 N. R. 2 E.
PA 93-57-03

All uses of atrazine are prohibited on lands within the shaded region shown on the map. It includes all of sections 3, 4, 9 & 10 of T. 13 N. R. 2 E.

N A-43
 ↑
 COUNTY



Legend

	Interstate Highway
	US Highway
	State Highway
	County Highway
	Local Road
	Section Line
	Section Number

There are 5 atrazine prohibition areas in Sauk County, including the Lower Wisconsin River Valley Prohibition Area. Refer to the detailed map of each area for its specific location.

**Lower Wisconsin River Valley
Atrazine Prohibition Area**

PA 93-57-04

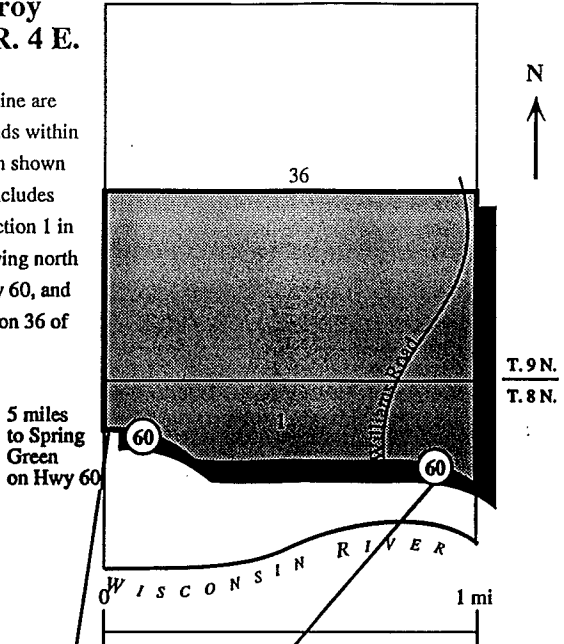
"Lower Wisconsin river valley" means the river terraces and flood plain on either side of the Wisconsin river, downstream of the state highway 60 bridge at Prairie du Sac and upstream of the confluence of the Wisconsin and Mississippi rivers.

Sauk County

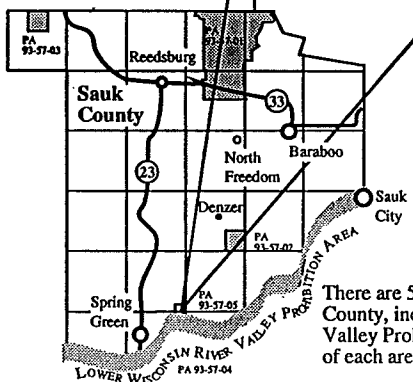
Town of Troy
T. 8-9 N. R. 4 E.
PA 93-57-05

All uses of atrazine are prohibited on lands within the shaded region shown on the map. It includes the portion of section 1 in T. 8 N. R. 4 E. lying north of State Highway 60, and the S 1/2 of section 36 of T. 9 N. R. 4 E.

R. 4 E. | R. 5 E. A-44



5 miles to Spring Green on Hwy 60



Legend


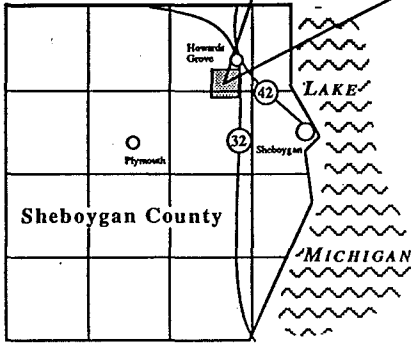
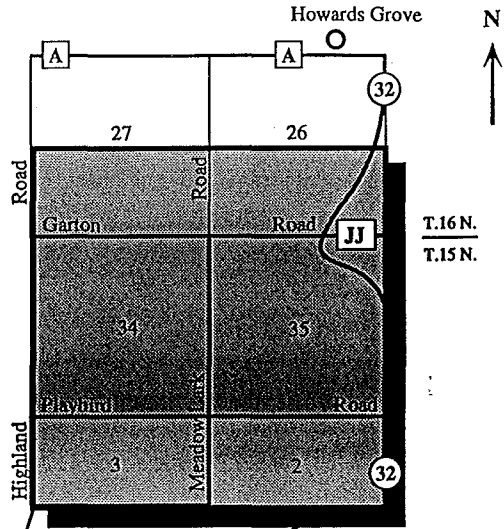
	Interstate Highway
	US Highway
	State Highway
	County Highway
	Local Road
	Section Line
	Section Number

There are 5 atrazine prohibition areas in Sauk County, including the Lower Wisconsin River Valley Prohibition Area. Refer to the detailed map of each area for its specific location.

Sheboygan County
Towns of Sheboygan Falls & Herman
T. 15-16 N. R. 22 E.
PA 93-60-01

A-45

All uses of atrazine are prohibited on lands within the shaded region shown on the map. It includes all of sections 34 & 35, S 1/2 of sections 26 & 27 in T. 16 N. R. 22 E. and the N 1/2 of sections 2 & 3 in T. 15 N. R. 22 E.



Legend

	Interstate Highway
	US Highway
	State Highway
	County Highway
	Local Road
	Section Line
	Section Number

There is only 1 atrazine prohibition area in Sheboygan County.

Trempealeau County

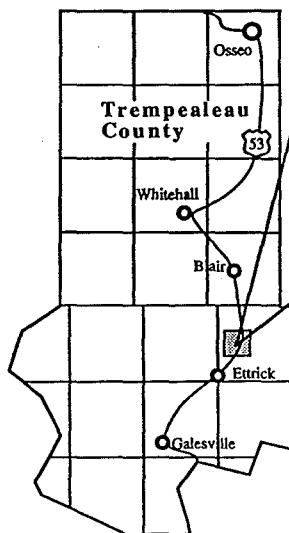

Town of Etrick

T. 20 N. R. 7 W.

PA 93-62-01

All uses of atrazine are prohibited on lands within the shaded region shown on the map. It includes all of sections 17 & 20, E 1/2 of sections 18 & 19, and W 1/2 of sections 16 & 21 of T. 20 N. R. 7 W.

N A-46



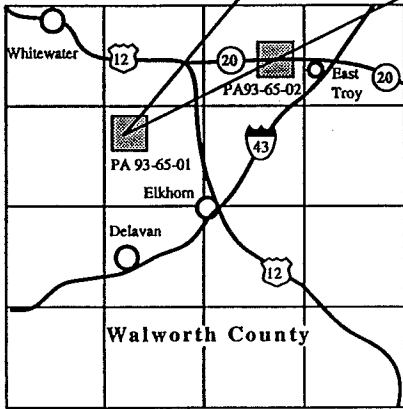
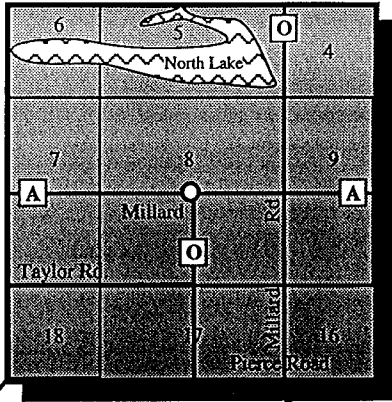
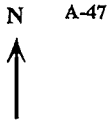
Legend

	Interstate Highway
	US Highway
	State Highway
	County Highway
	Local Road
	Section Line
	Section Number

There is only 1 atrazine prohibition area in Trempealeau County.

Walworth County
Town of Sugar Creek
T. 3 N. R. 16 E.
PA 93-65-01

All uses of atrazine are prohibited on lands within the shaded region shown on the map. It includes all of section 8, SE 1/4 of section 6, S 1/2 of section 5, SW 1/4 of section 4, E 1/2 of section 7, W 1/2 of section 9, NE 1/4 of section 18, N 1/2 of section 17, and NW 1/4 of section 16 of T. 3 N. R. 16 E.



Legend

	Interstate Highway
	US Highway
	State Highway
	County Highway
	Local Road
	Section Line
	Section Number

There are 2 atrazine prohibition areas in Walworth County.
 Refer to the detailed map of each area for its specific location.

Walworth County

Town of Troy
T. 4 N. R. 17 E.

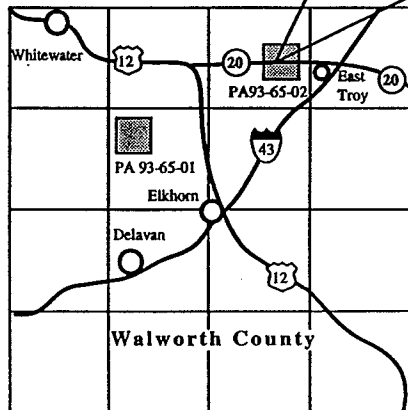

PA 93-65-02

All uses of atrazine are prohibited on lands within the shaded region shown on the map. It includes all of sections 22 & 23, S 1/2 of sections 14 & 15, and N 1/2 of sections 26 & 27 of T. 4 N. R. 17 E.

N A-48



○ Troy Center



Legend

	Interstate Highway
	US Highway
	State Highway
	County Highway
	Local Road
	Section Line
	Section Number

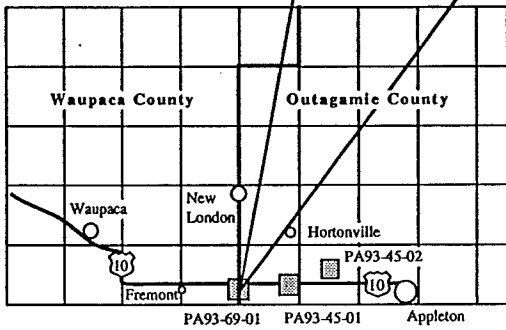
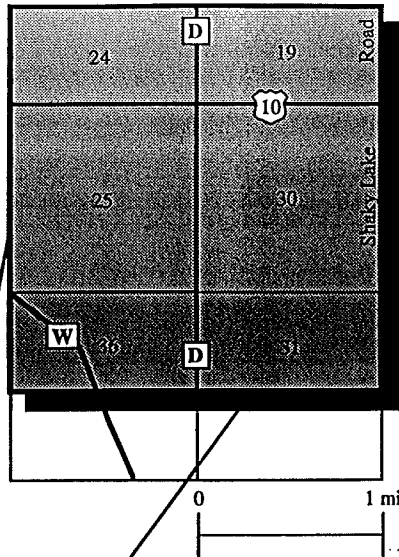
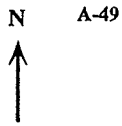
There are 2 atrazine prohibition areas in Walworth County. Refer to the detailed map of each area for its specific location.

Waupaca County
Town of Troy
T. 21 N. R. 14 E.
Outagamie County

Town of Dale
T. 21 N. R. 15 E.

PA 93-69-01

All uses of atrazine are prohibited on lands within the shaded region shown on the map. It includes all of section 25, S 1/2 of section 24 and N 1/2 of section 36 of T. 21 N. R. 14 E.; All of section 30, S 1/2 of section 19 and N 1/2 of section 31 of T. 21 N. R. 15 E.



Legend

	Interstate Highway
	US Highway
	State Highway
	County Highway
	Local Road
	Section Line
	Section Number

There is only 1 atrazine prohibition area in Waupaca County. A portion of it also is in Outagamie County.

Waushara County

Town of Hancock

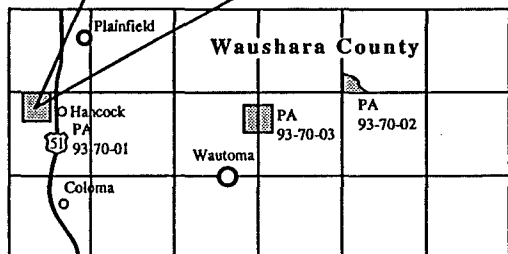

T. 19 N. R. 8 E.

PA 93-70-01

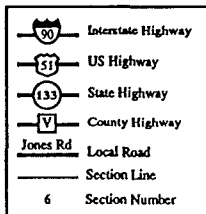
All uses of atrazine are prohibited on lands within the shaded region shown on the map.

It includes all of sections 4, 5, 8 & 9 of T. 19 N. R. 8 E.

N A-50



Legend



There are 3 atrazine prohibition areas in Waushara County. Refer to the detailed map of each area for its specific location.

Waushara County

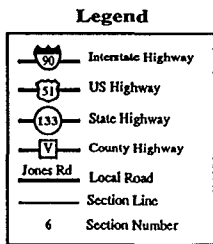
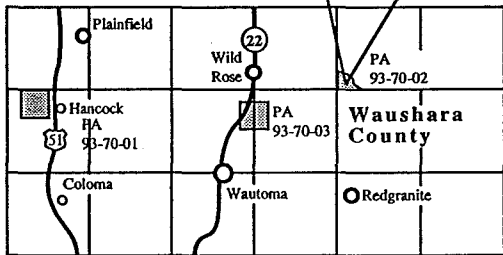
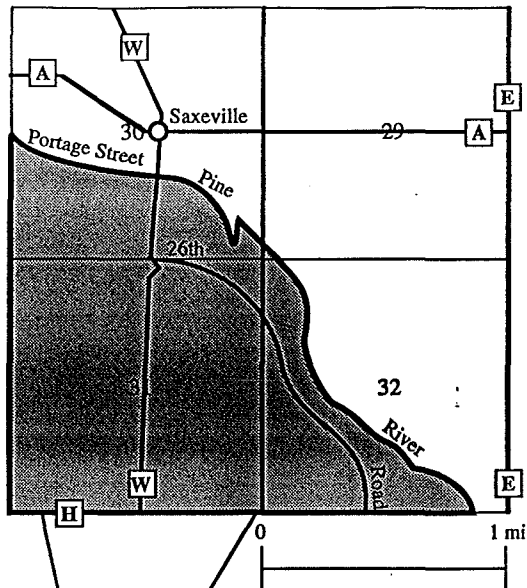
A-51

Town of Saxeville

T. 20 N. R. 12 E.

PA 93-70-02

All uses of atrazine are prohibited on lands within the shaded region shown on the map. It includes all of section 31, that portion of section 30 south of Portage Street and Pine River, and that portion of section 32 south of the Pine River.



There are 3 atrazine prohibition areas in Waushara County. Refer to the detailed map of each area for its specific location.

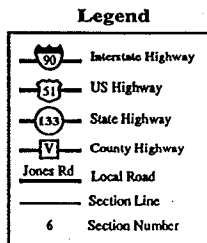
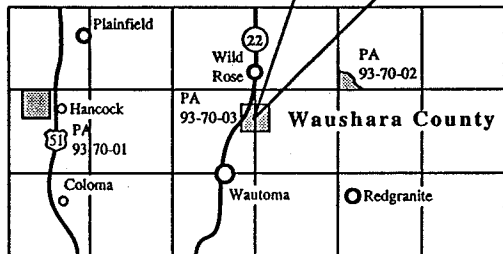

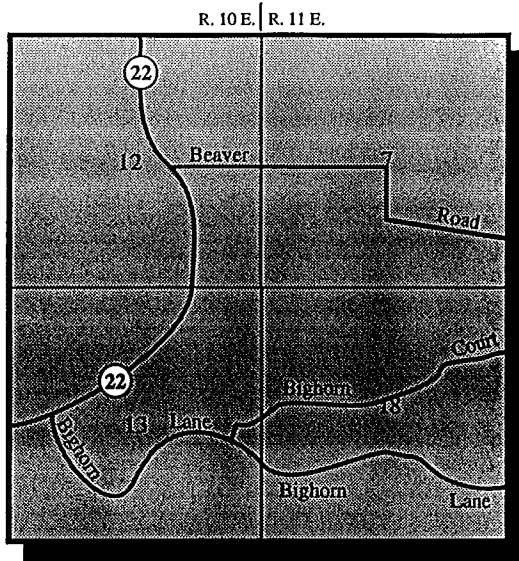
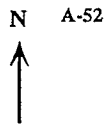
Waushara County

Towns of Mount Morris & Wautoma

T. 19 N. R. 10-11 E.

PA 93-70-03

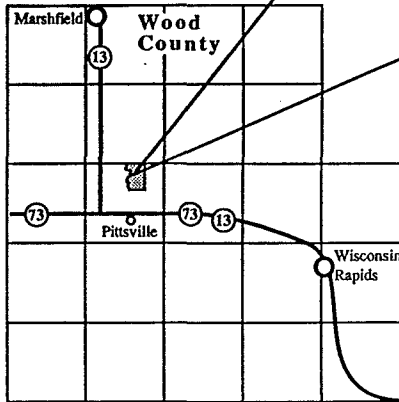
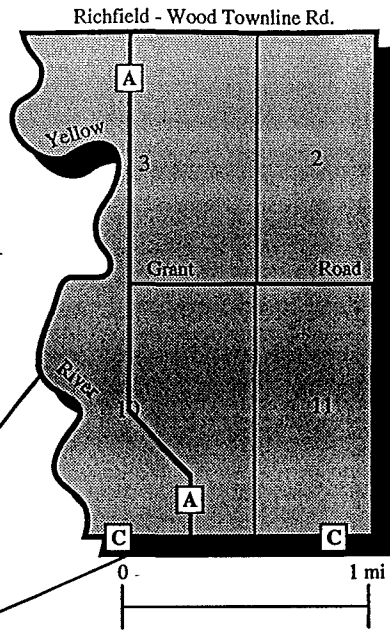
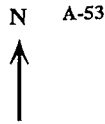
All uses of atrazine are prohibited on lands within the shaded region shown on the map. It includes all of sections 12 & 13 of T. 19 N. R. 10 E. and all of sections 7 & 8 of T. 19 N. R. 11 E.



There are 3 atrazine prohibition areas in Waushara County. Refer to the detailed map of each area for its specific location.

Wood County
Town of Wood
T. 23 N. R. 3 E.
PA 93-72-01

All uses of atrazine are prohibited on lands within the shaded region shown on the map. It includes the portions of sections 3 & 10 east of the Yellow River and the W 1/2 of sections 2 & 11 of T. 23 N. R. 3 E.



Legend

	Interstate Highway
	US Highway
	State Highway
	County Highway
	Local Road
	Section Line
	Section Number

There is only 1 atrazine prohibition area in Wood County.