

A-E 4,5

Filed April 30, 1975
1:20 pm CLP

CERTIFICATE

STATE OF WISCONSIN


EXAMINING BOARD OF ARCHITECTS,)
PROFESSIONAL ENGINEERS, DESIGNERS) SS
AND LAND SURVEYORS)

TO ALL TO WHOM THESE PRESENTS SHALL COME, GREETINGS:

I, C. F. Hurc, Secretary of the Examining Board of Architects, Professional Engineers, Designers and Land Surveyors, and legal custodian of the official records of said Examining Board, do hereby certify that the annexed copy of Rules of the Examining Board of Architects, Professional Engineers, Designers and Land Surveyors relating to technical requirements for land surveys and suspension of license were duly approved and adopted by this Examining Board on April 18, 1975.

I further certify that said copy has been compared by me with the original on file with this Board, and that the same is a true and correct copy thereof, and of the whole of such original.

IN TESTIMONY WHEREOF, I have hereunto set my hand and affixed the official seal of the Board at 201 E. Washington Avenue in the City of Madison, this 29th day of April, A.D., 1975.

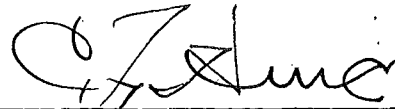


C. F. Hurc, Secretary

NOTICE TO REVISOR OF COMPLIANCE
With s. 227.018(2), Wis. Stats.

PLEASE TAKE NOTICE that the Examining Board of Architects, Professional Engineers, Designers and Land Surveyors complied with the procedure specified in s. 227.018(2), Wis. Stats., in promulgating rules numbered Wis. Adm. Code ss. A-E 5.01(5)(e), 5.01(6)(e) and 4.08. Notification to members of appropriate standing committees was made by certified mail on March 12, 1975 and a meeting was held with the committees on April 17, 1975.

EXAMINING BOARD OF ARCHITECTS,
PROFESSIONAL ENGINEERS, DESIGNERS
AND LAND SURVEYORS



C. F. Hurc, Secretary

ORDER OF THE EXAMINING BOARD OF ARCHITECTS,
PROFESSIONAL ENGINEERS, DESIGNERS AND LAND SURVEYORS
ADOPTING AND AMENDING RULES

Pursuant to authority vested in the Examining Board of Architects, Professional Engineers, Designers and Land Surveyors by sections 15.08, 227.014, 443.01 and 443.02, Wis. Stats., the Examining Board of Architects, Professional Engineers, Designers and Land Surveyors hereby amends and adopts rules as follows:

Sections A-E 5.01(5)(e) and 5.01(6)(e) of the WISCONSIN ADMINISTRATIVE CODE are amended to read:

A-E 5.01(5)(e):

- (e) The map shall identify the person for whom the survey was made, the date of the survey, and shall describe the parcel as provided in (4), above:

A-E 5.01 (6)(e):

- (e) Bearings or angles on any property survey map shall be shown to the nearest minute; distances shall be shown to the nearest 1/100th foot.


Section A-E 4.08 of the WISCONSIN ADMINISTRATIVE CODE is adopted to read:

A-E 4.08. Suspension of license; effect. Any registrant whose license has been suspended is prohibited during the term of the suspension from engaging in any of the following activity:

- (1) Offering to perform any service which requires said license;
- (2) Performing any professional service which requires said license;
- (3) Signing or sealing plans, specifications, reports, maps, plats, or charts prepared for the practice of architecture, professional engineering, designing or land surveying;
- (4) Entering into contracts the performance of which requires said license;
- (5) Engaging in responsible supervision of construction as defined in section 443.01(2)(g), Wis. Stats;

The rules and amendments contained herein shall take effect on the first day of the month following their publication in the Wisconsin Administrative Register.

Dated this 21st day of April, 1975.


C. F. Hurd, Secretary