

**2023 - 2024 LEGISLATURE**  
**STATISTICS AND MAPS**

*Appendix to:SSA-1 to AB-415* LRBs0254/1rd  
JK:cmh

**POPULATION STATISTICS**

<b>District</b>	<b>Population</b>	<b>Deviation</b>	<b>Pct. Dev.</b>	<b>Minority Population</b>	
				<b>Hispanic</b>	<b>Other</b>
Sen. Dist. 1	178,694	96	0.05	7,256	16,686
Asm. Dist. 1	59,444	-89	-0.15	2,138	4,633
Asm. Dist. 2	60,077	544	0.91	1,975	5,205
Asm. Dist. 3	59,173	-360	-0.60	3,143	6,848
Sen. Dist. 2	178,360	-238	-0.13	5,326	26,197
Asm. Dist. 4	60,096	563	0.95	1,592	5,815
Asm. Dist. 5	59,076	-457	-0.77	2,019	8,997
Asm. Dist. 6	59,188	-345	-0.58	1,715	11,385
Sen. Dist. 3	178,284	-314	-0.18	90,385	119,383
Asm. Dist. 7	59,351	-182	-0.31	14,604	24,440
Asm. Dist. 8	59,362	-171	-0.29	41,209	50,262
Asm. Dist. 9	59,571	38	0.06	34,572	44,681
Sen. Dist. 4	178,419	-179	-0.10	10,074	134,414
Asm. Dist. 10	59,503	-30	-0.05	3,489	36,254
Asm. Dist. 11	59,565	32	0.05	2,913	52,942
Asm. Dist. 12	59,351	-182	-0.31	3,672	45,218
Sen. Dist. 5	178,761	163	0.09	13,701	38,894
Asm. Dist. 13	59,887	354	0.59	2,415	10,500
Asm. Dist. 14	59,463	-70	-0.12	8,311	16,750
Asm. Dist. 15	59,411	-122	-0.20	2,975	11,644
Sen. Dist. 6	178,495	-103	-0.06	11,628	129,590
Asm. Dist. 16	59,714	181	0.30	4,373	44,426
Asm. Dist. 17	59,435	-98	-0.16	3,071	44,530
Asm. Dist. 18	59,346	-187	-0.31	4,184	40,634
Sen. Dist. 7	177,863	-735	-0.41	20,451	44,085
Asm. Dist. 19	59,320	-213	-0.36	4,343	13,586
Asm. Dist. 20	59,200	-333	-0.56	8,063	14,122
Asm. Dist. 21	59,343	-190	-0.32	8,045	16,377
Sen. Dist. 8	178,122	-476	-0.27	6,240	29,521
Asm. Dist. 22	59,167	-366	-0.61	1,726	5,911
Asm. Dist. 23	59,097	-436	-0.73	2,563	13,838
Asm. Dist. 24	59,858	325	0.55	1,951	9,772
Sen. Dist. 9	178,886	288	0.16	11,976	31,171
Asm. Dist. 25	59,723	190	0.32	3,516	9,269
Asm. Dist. 26	59,965	432	0.73	6,629	16,877
Asm. Dist. 27	59,198	-335	-0.56	1,831	5,025
Sen. Dist. 10	178,925	327	0.18	8,109	17,382
Asm. Dist. 28	59,628	95	0.16	1,578	4,733
Asm. Dist. 29	59,983	450	0.76	4,645	6,834

<u>District</u>	<u>Population</u>	<u>Deviation</u>	<u>Pct. Dev.</u>	<u>Minority Population</u>	
				<u>Hispanic</u>	<u>Other</u>
Asm. Dist. 30	59,314	-219	-0.37	1,886	5,815
Sen. Dist. 11	177,921	-677	-0.38	16,354	25,958
Asm. Dist. 31	59,181	-352	-0.59	8,030	11,024
Asm. Dist. 32	58,981	-552	-0.93	4,242	7,819
Asm. Dist. 33	59,759	226	0.38	4,082	7,115
Sen. Dist. 12	179,426	828	0.46	3,625	15,452
Asm. Dist. 34	59,520	-13	-0.02	1,022	5,974
Asm. Dist. 35	59,891	358	0.60	1,238	4,074
Asm. Dist. 36	60,015	482	0.81	1,365	5,404
Sen. Dist. 13	178,652	54	0.03	11,454	22,334
Asm. Dist. 37	59,609	76	0.13	4,016	8,818
Asm. Dist. 38	59,247	-286	-0.48	4,568	7,647
Asm. Dist. 39	59,796	263	0.44	2,870	5,869
Sen. Dist. 14	178,158	-440	-0.25	9,156	21,751
Asm. Dist. 40	59,285	-248	-0.42	2,811	6,560
Asm. Dist. 41	59,672	139	0.23	3,167	6,663
Asm. Dist. 42	59,201	-332	-0.56	3,178	8,528
Sen. Dist. 15	178,585	-13	-0.01	17,695	37,267
Asm. Dist. 43	59,228	-305	-0.51	4,244	8,347
Asm. Dist. 44	59,756	223	0.37	4,227	9,836
Asm. Dist. 45	59,601	68	0.11	9,224	19,084
Sen. Dist. 16	177,313	-1,285	-0.72	13,880	36,283
Asm. Dist. 46	59,231	-302	-0.51	4,152	7,679
Asm. Dist. 47	58,987	-546	-0.92	5,849	13,772
Asm. Dist. 48	59,095	-438	-0.74	3,879	14,832
Sen. Dist. 17	178,286	-312	-0.17	5,613	13,785
Asm. Dist. 49	59,584	51	0.09	1,310	4,237
Asm. Dist. 50	59,024	-509	-0.85	2,241	5,131
Asm. Dist. 51	59,678	145	0.24	2,062	4,417
Sen. Dist. 18	178,845	247	0.14	11,086	34,224
Asm. Dist. 52	60,012	479	0.80	4,208	12,807
Asm. Dist. 53	59,537	4	0.01	4,188	10,056
Asm. Dist. 54	59,296	-237	-0.40	2,690	11,361
Sen. Dist. 19	179,495	897	0.50	7,580	18,463
Asm. Dist. 55	59,976	443	0.74	2,201	6,869
Asm. Dist. 56	59,877	344	0.58	2,609	6,131
Asm. Dist. 57	59,642	109	0.18	2,770	5,463
Sen. Dist. 20	178,127	-471	-0.26	9,241	20,420
Asm. Dist. 58	59,073	-460	-0.77	2,095	5,341
Asm. Dist. 59	59,789	256	0.43	2,160	4,442
Asm. Dist. 60	59,265	-268	-0.45	4,986	10,637
Sen. Dist. 21	178,933	335	0.19	24,075	54,896
Asm. Dist. 61	59,110	-423	-0.71	6,479	13,758

<u>District</u>	<u>Population</u>	<u>Deviation</u>	<u>Pct. Dev.</u>	<u>Minority Population</u>	
				<u>Hispanic</u>	<u>Other</u>
Asm. Dist. 62	59,725	192	0.32	13,206	28,995
Asm. Dist. 63	60,098	565	0.95	4,390	12,143
Sen. Dist. 22	179,562	964	0.54	31,453	64,854
Asm. Dist. 64	60,090	557	0.94	10,901	21,172
Asm. Dist. 65	60,095	562	0.94	10,736	20,129
Asm. Dist. 66	59,377	-156	-0.26	9,816	23,553
Sen. Dist. 23	179,916	1,318	0.74	5,911	14,653
Asm. Dist. 67	60,062	529	0.89	1,518	5,391
Asm. Dist. 68	59,902	369	0.62	903	3,349
Asm. Dist. 69	59,952	419	0.70	3,490	5,913
Sen. Dist. 24	178,599	1	0.00	6,150	20,903
Asm. Dist. 70	59,394	-139	-0.23	1,885	7,512
Asm. Dist. 71	59,463	-70	-0.12	2,296	7,535
Asm. Dist. 72	59,742	209	0.35	1,969	5,856
Sen. Dist. 25	178,879	281	0.16	3,360	21,935
Asm. Dist. 73	59,853	320	0.54	1,236	9,865
Asm. Dist. 74	58,968	-565	-0.95	932	7,215
Asm. Dist. 75	60,058	525	0.88	1,192	4,855
Sen. Dist. 26	178,964	366	0.20	15,718	52,692
Asm. Dist. 76	59,142	-391	-0.66	4,471	16,064
Asm. Dist. 77	59,997	464	0.78	3,812	18,049
Asm. Dist. 78	59,825	292	0.49	7,435	18,579
Sen. Dist. 27	179,647	1,049	0.59	11,786	41,153
Asm. Dist. 79	60,002	469	0.79	5,762	18,985
Asm. Dist. 80	59,605	72	0.12	3,097	12,864
Asm. Dist. 81	60,040	507	0.85	2,927	9,304
Sen. Dist. 28	177,766	-832	-0.47	13,489	27,302
Asm. Dist. 82	58,981	-552	-0.93	7,881	13,798
Asm. Dist. 83	59,567	34	0.06	3,499	8,513
Asm. Dist. 84	59,218	-315	-0.53	2,109	4,991
Sen. Dist. 29	178,059	-539	-0.30	4,914	21,707
Asm. Dist. 85	59,600	67	0.11	2,251	12,532
Asm. Dist. 86	59,462	-71	-0.12	1,458	4,106
Asm. Dist. 87	58,997	-536	-0.90	1,205	5,069
Sen. Dist. 30	179,009	411	0.23	23,525	50,200
Asm. Dist. 88	59,761	228	0.38	4,470	10,788
Asm. Dist. 89	59,697	164	0.28	4,948	15,515
Asm. Dist. 90	59,551	18	0.03	14,107	23,897
Sen. Dist. 31	178,440	-158	-0.09	4,782	20,913
Asm. Dist. 91	60,072	539	0.91	1,763	7,180
Asm. Dist. 92	58,946	-587	-0.99	1,305	6,702
Asm. Dist. 93	59,422	-111	-0.19	1,714	7,031
Sen. Dist. 32	178,485	-113	-0.06	5,394	20,301

<u>District</u>	<u>Population</u>	<u>Deviation</u>	<u>Pct. Dev.</u>	<u>Minority Population</u>	
				<u>Hispanic</u>	<u>Other</u>
Asm. Dist. 94	59,265	-268	-0.45	1,225	6,834
Asm. Dist. 95	59,805	272	0.46	2,933	7,957
Asm. Dist. 96	59,415	-118	-0.20	1,236	5,510
Sen. Dist. 33	177,842	-756	-0.42	5,903	14,931
Asm. Dist. 97	58,975	-558	-0.94	2,006	4,658
Asm. Dist. 98	59,835	302	0.51	2,025	5,448
Asm. Dist. 99	59,032	-501	-0.84	1,872	4,825
<b>TOTAL</b>	<b>5,893,718</b>			<b>447,290</b>	<b>1,259,700</b>

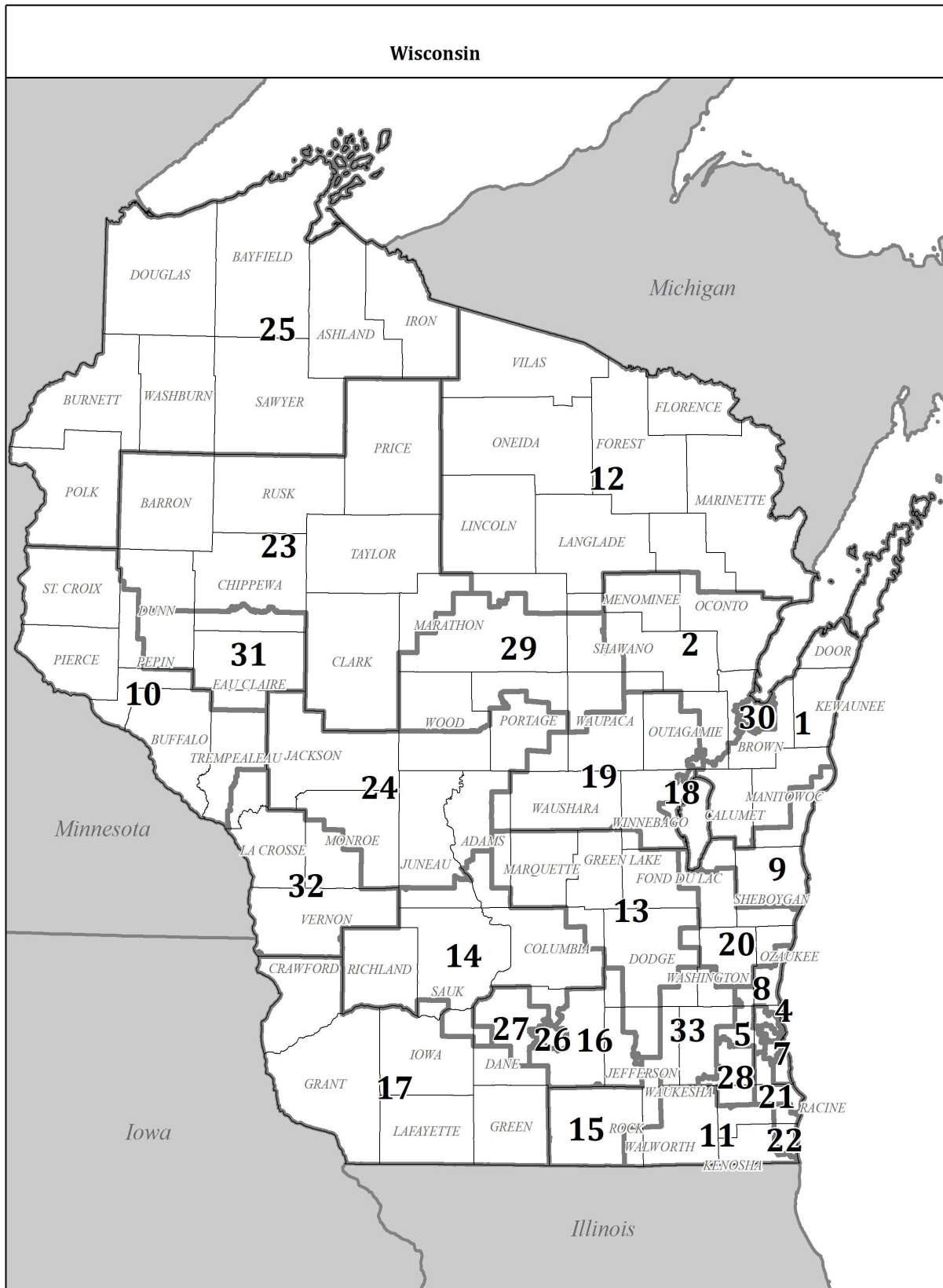
**ASSEMBLY**

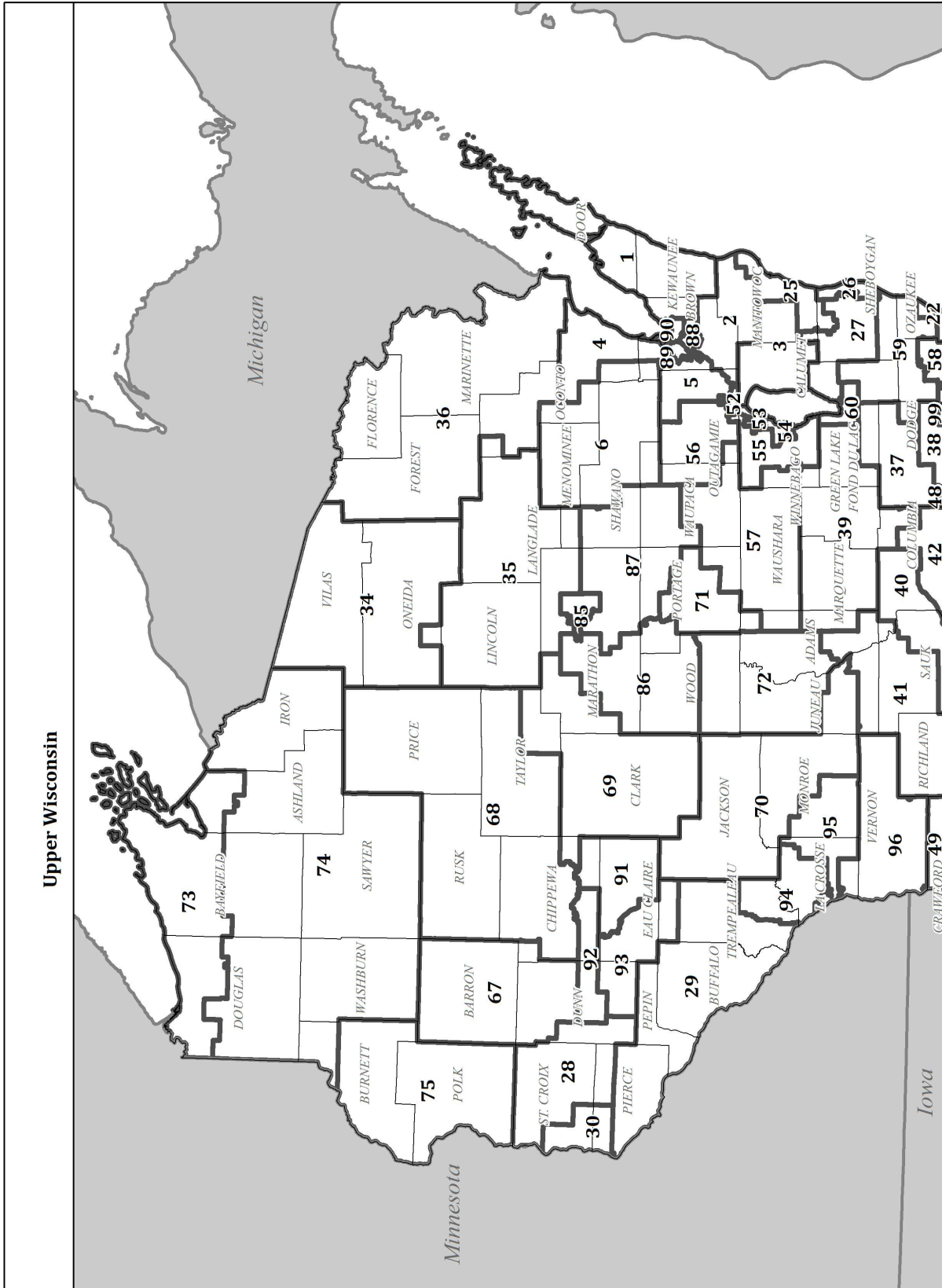
	Persons	Percent
Mean Deviation:	294	0.49
Largest Positive Deviation:	565	0.95
Largest Negative Deviation:	-587	-0.99
Overall Range in Deviation:	± 1,152	± 1.94

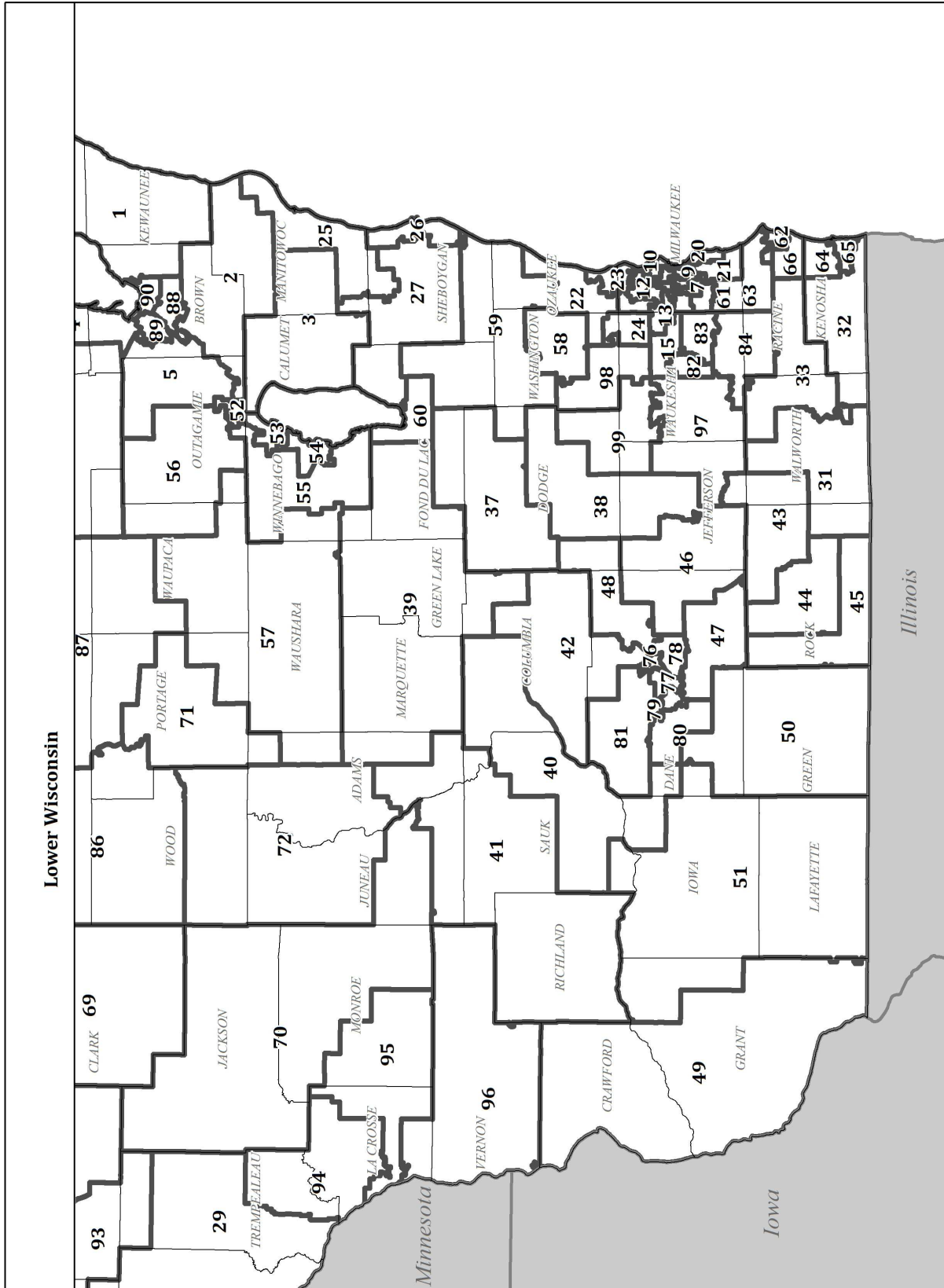
**SENATE**

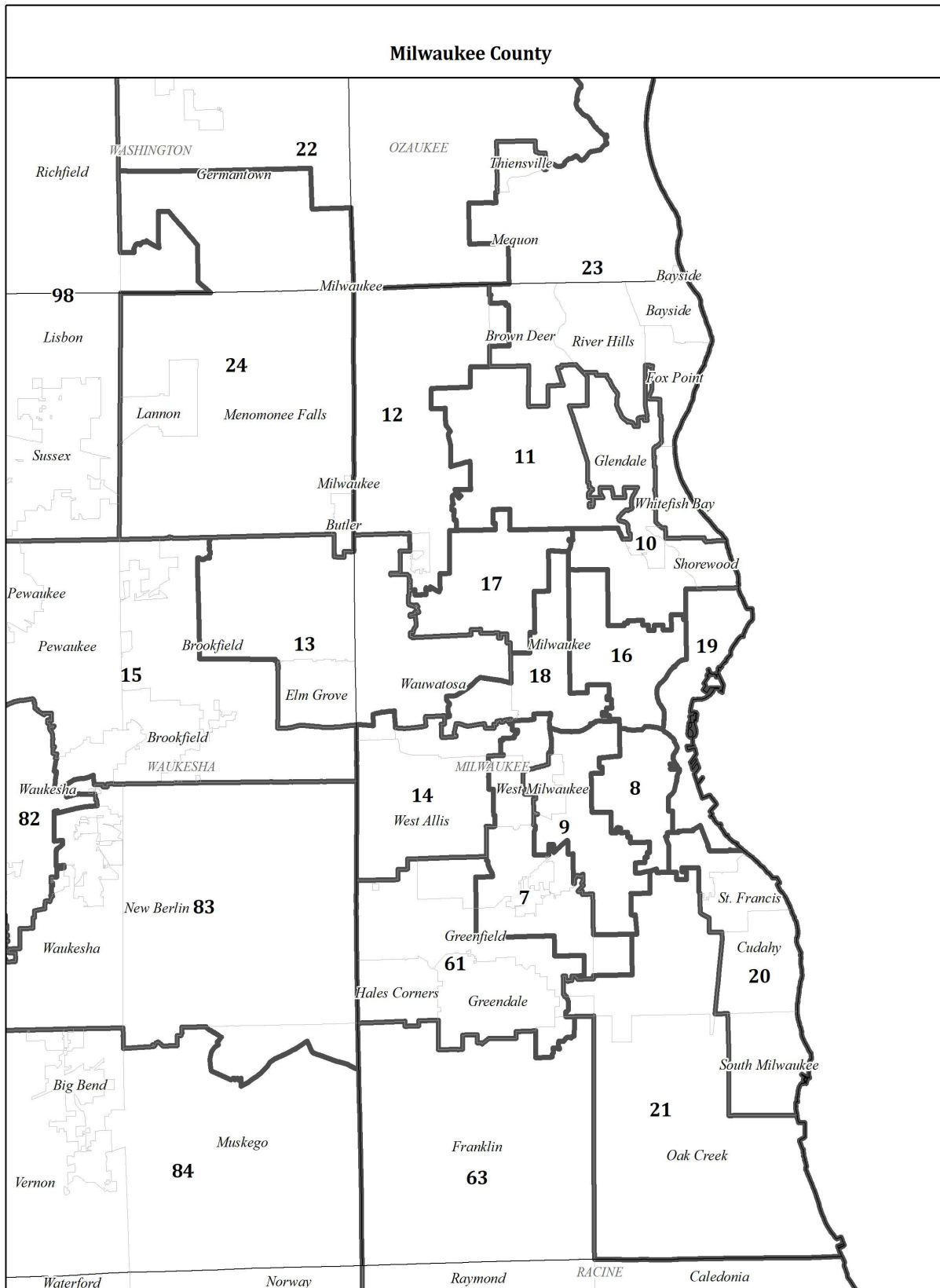
	Persons	Percent
Mean Deviation:	463	0.26
Largest Positive Deviation:	1,318	0.74
Largest Negative Deviation:	-1,285	-0.72
Overall Range in Deviation:	± 2,603	± 1.46



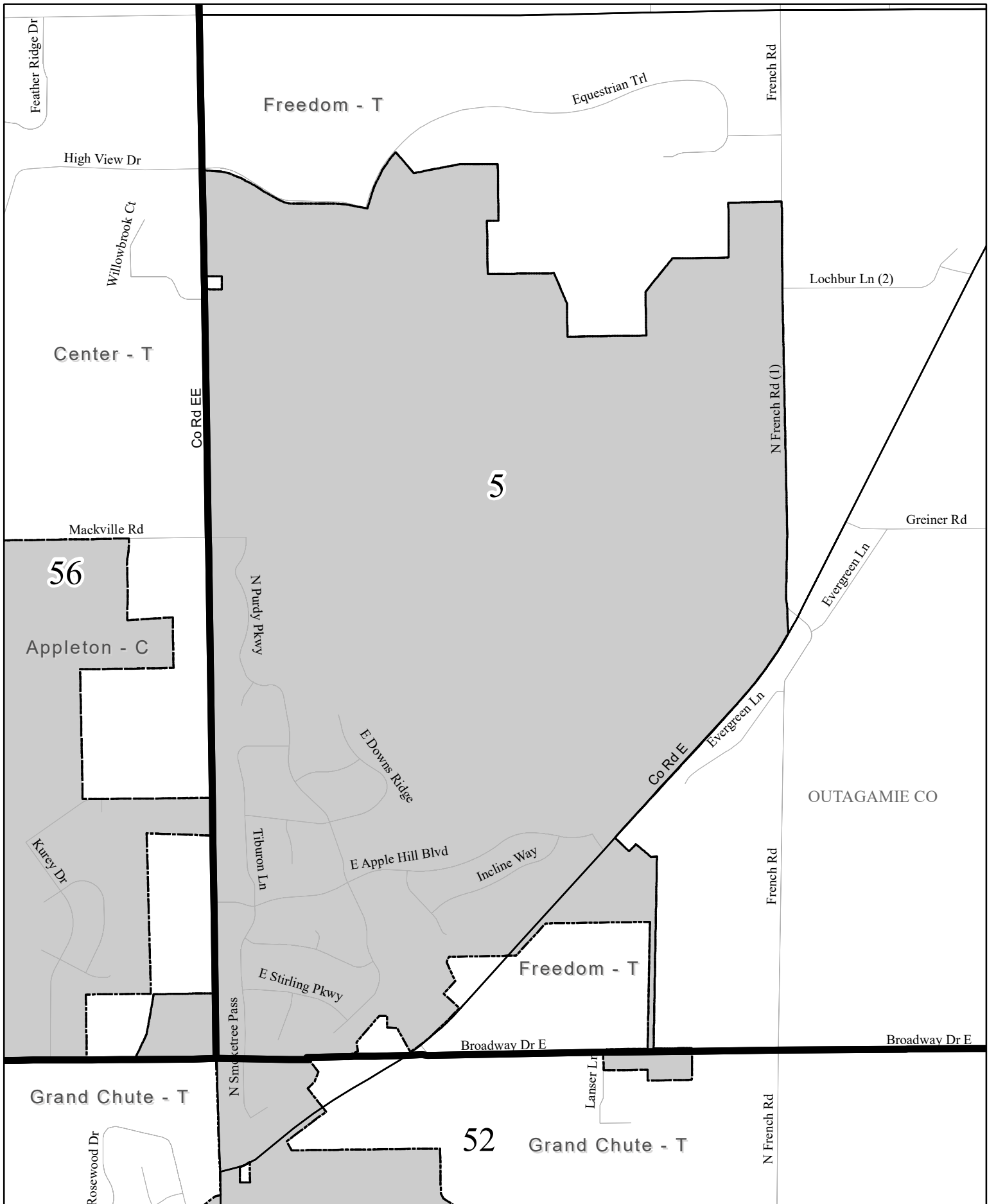












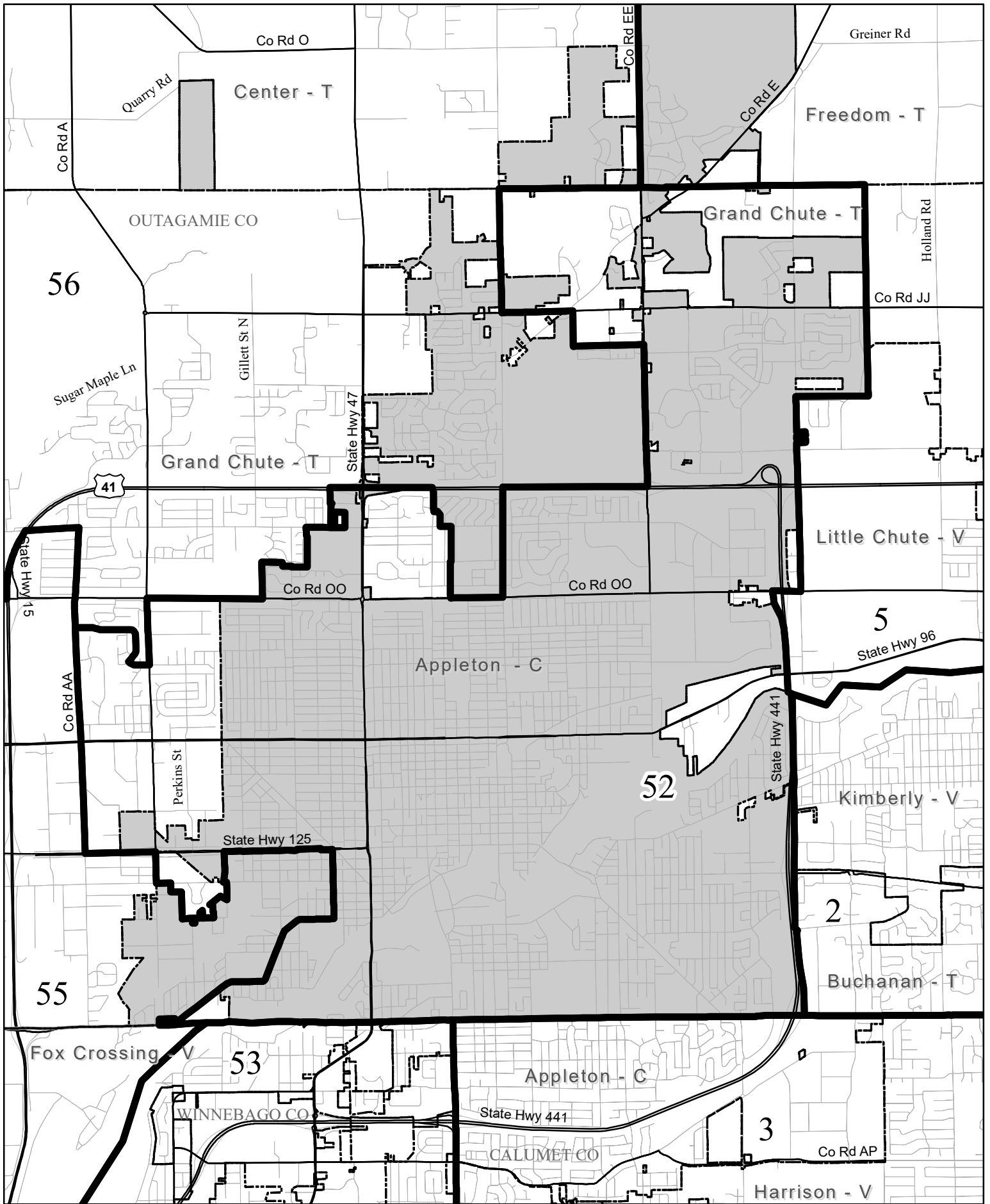
**City of Appleton**

Split by Assembly Districts 5, 52, 55, & 56  
 Displaying Region within District 5

1:15,000

- Legislative
- Municipalities
- Split Municipality
- Counties



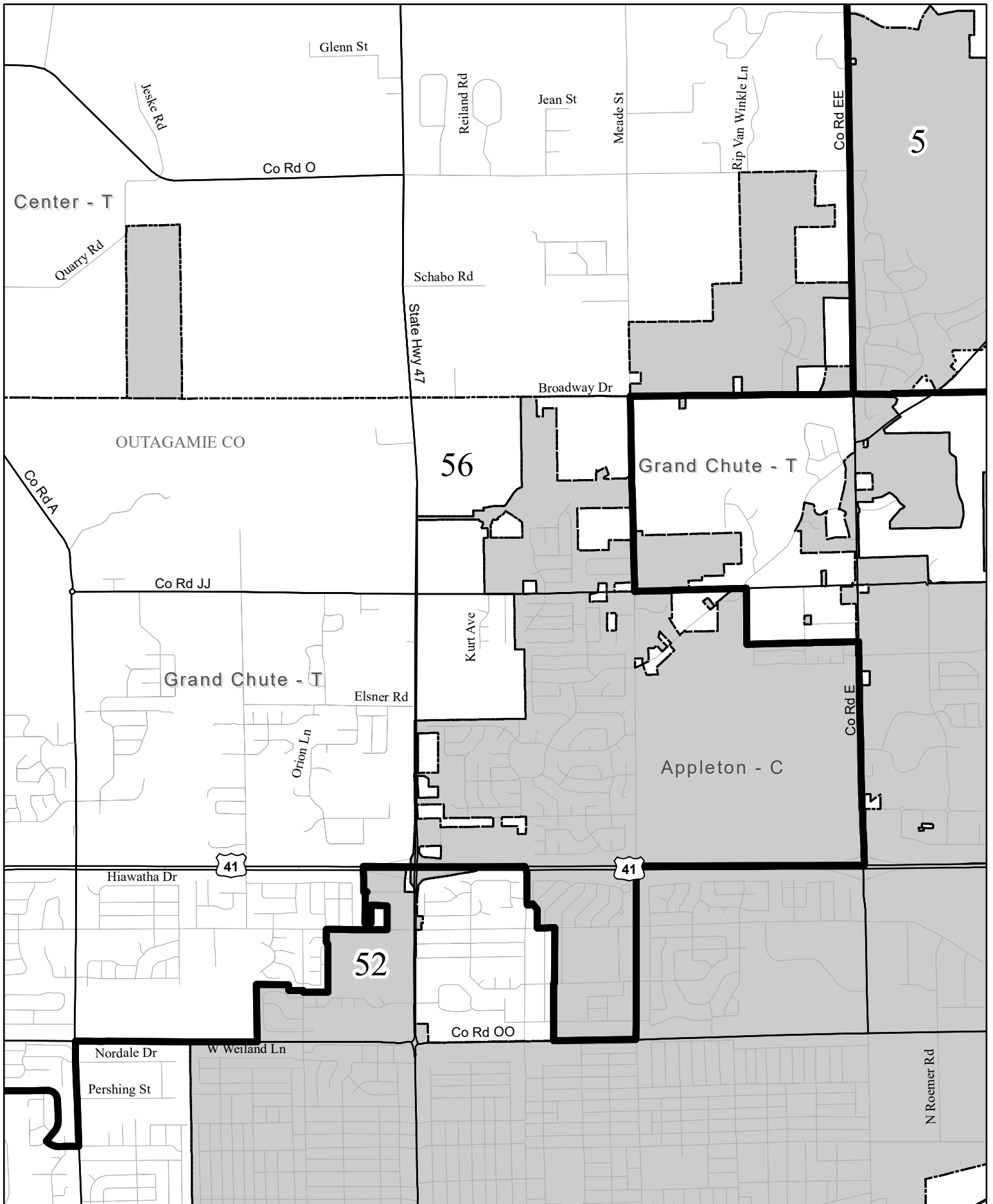


### City of Appleton

Split by Assembly Districts 5, 52, 55, & 56  
 Displaying Region within District 52

1:55,000

- Legislative
- Municipalities
- Split Municipality
- Counties



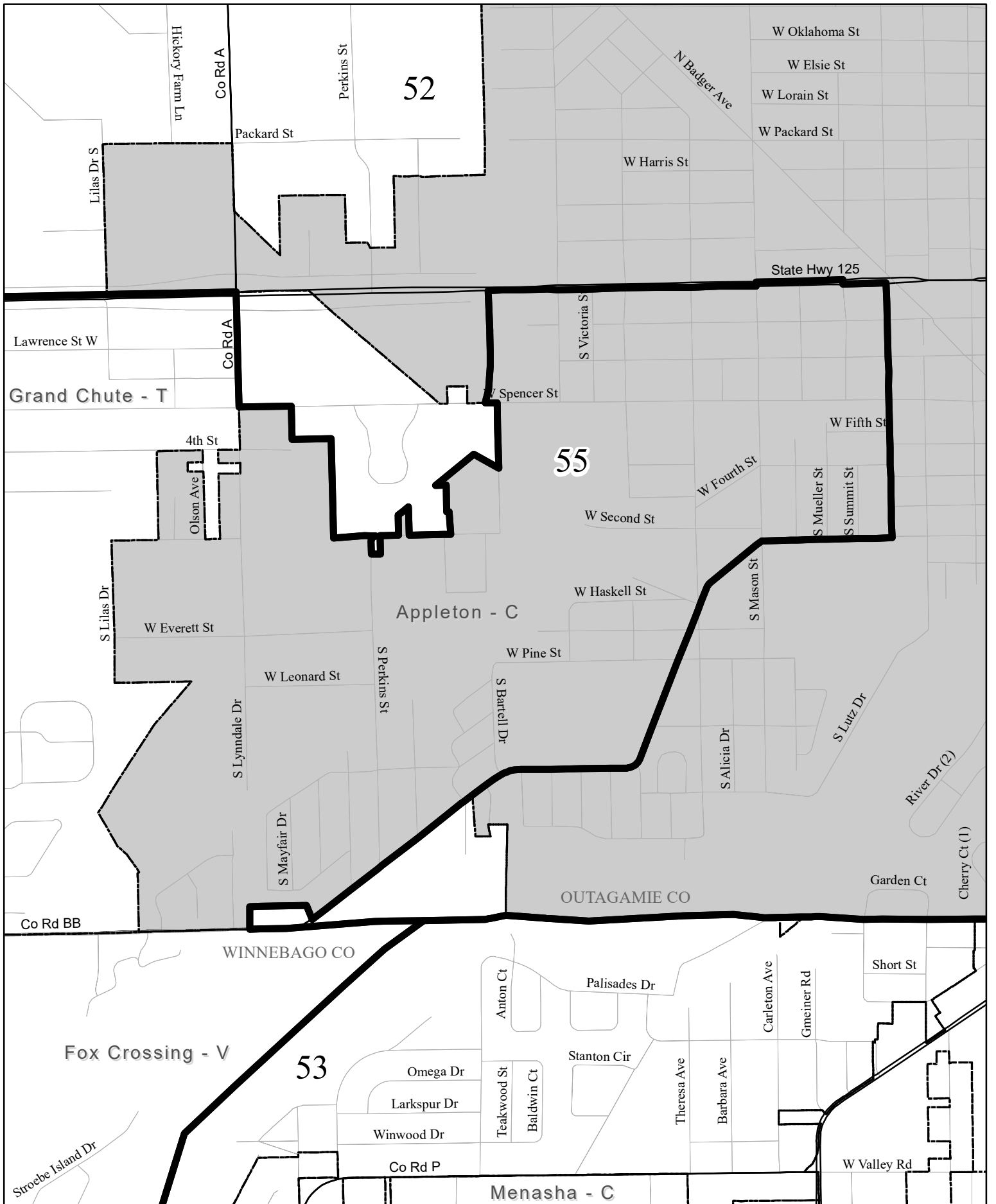
### City of Appleton

Split by Assembly Districts 5, 52, 55, & 56  
 Displaying Region within District 56

1:35,000

- Legislative
- Municipalities
- Split Municipality
- Counties



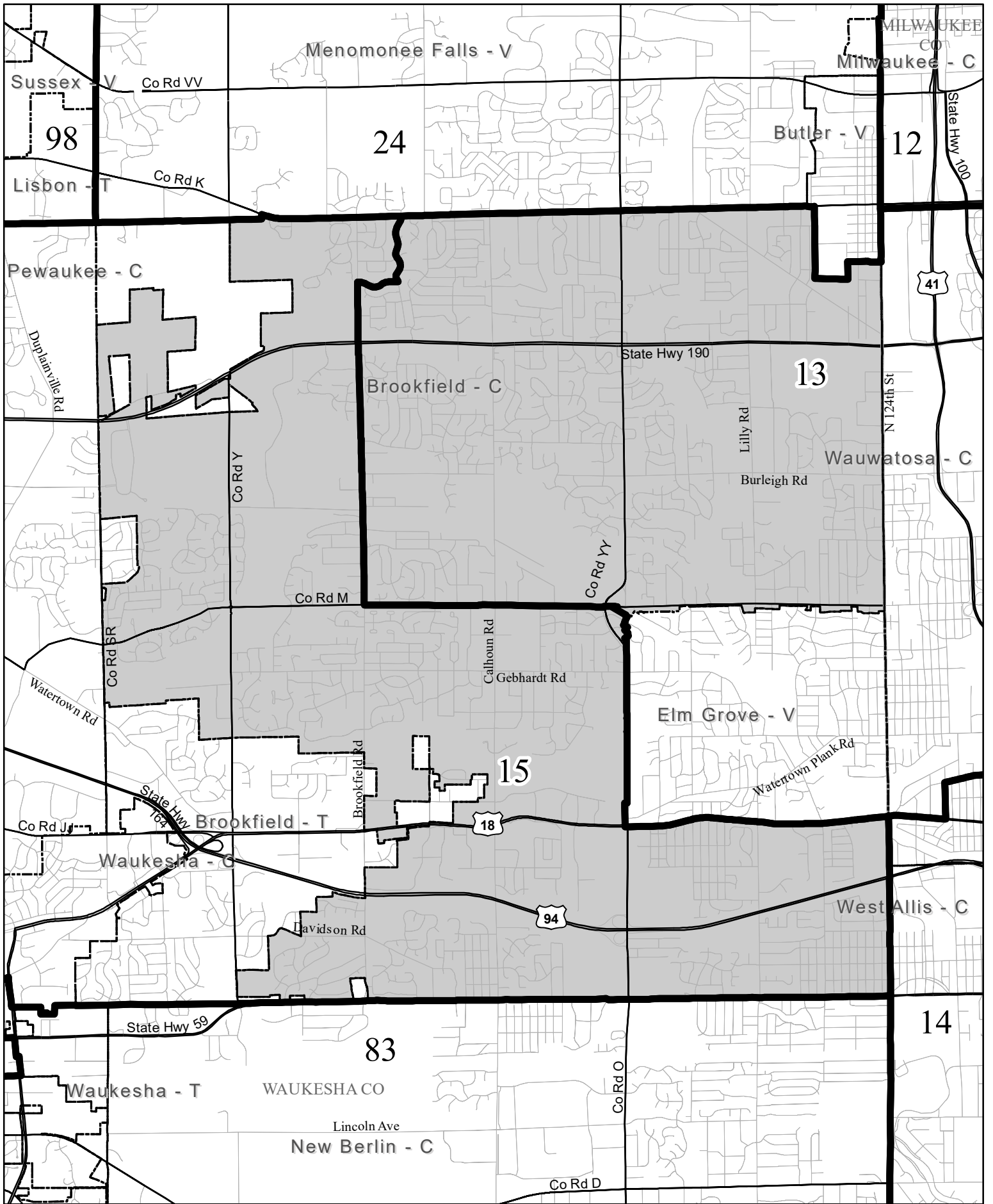


# City of Appleton

Split by Assembly Districts 5, 52, 55, & 56  
 Displaying Region within District 55

1:15,000

- Legislative
- Municipalities
- Split Municipality
- Counties



**City of Brookfield**


*Split by Assembly Districts 13 & 15*

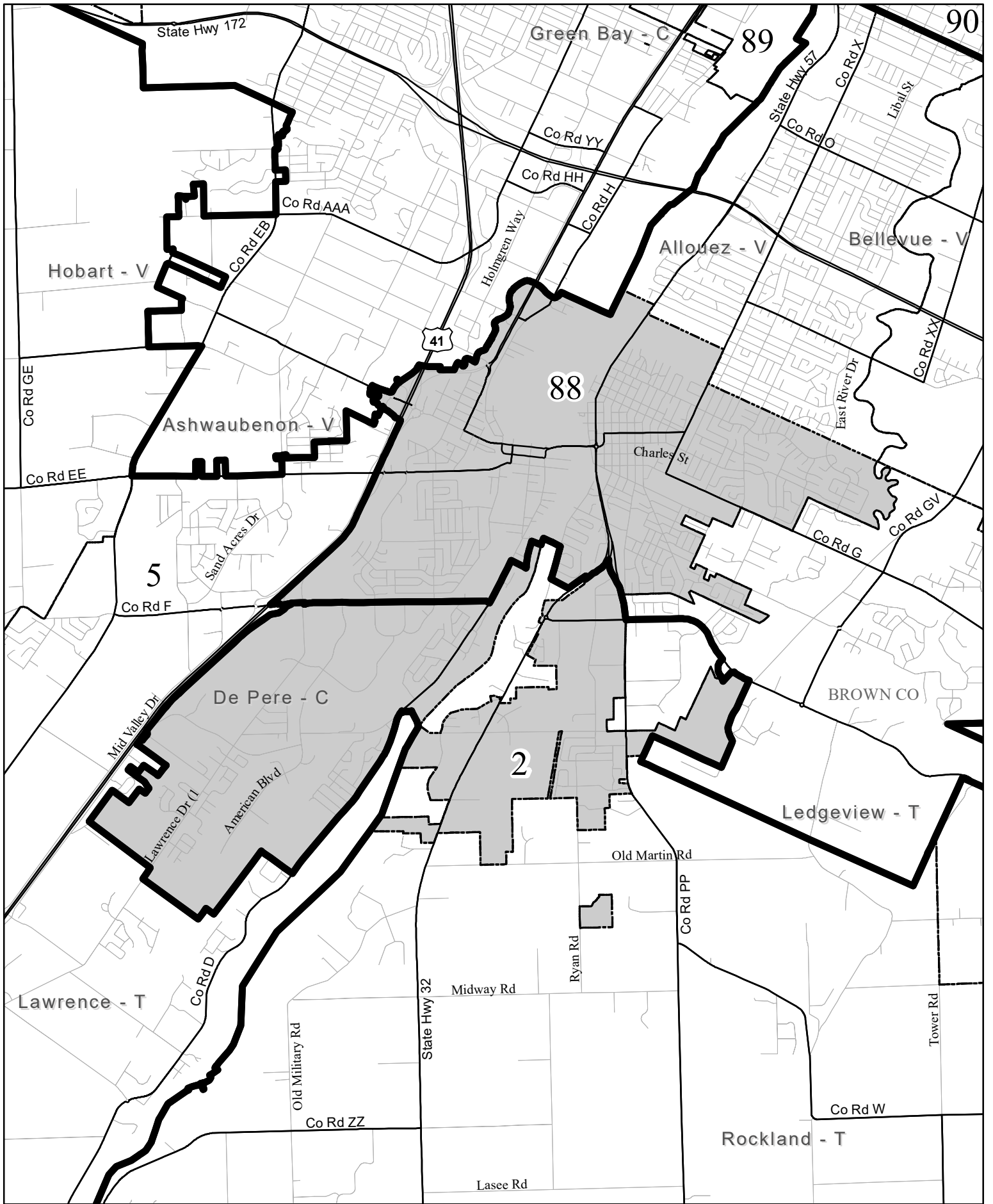
1:60,000

 Legislative

 Split Municipality

 Municipalities

 Counties

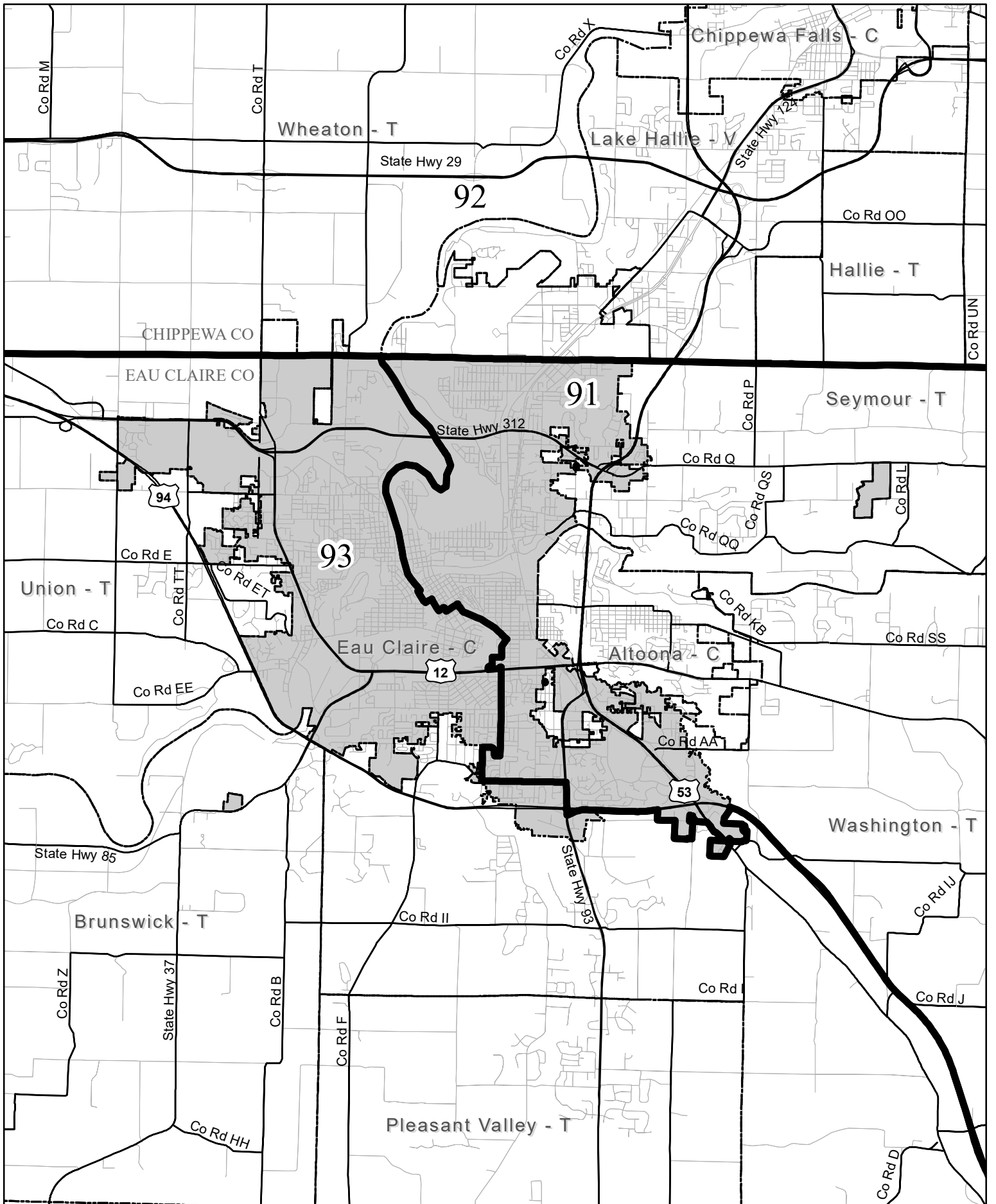


**City of De Pere**

*Split by Assembly Districts 2 & 88*

1:60,000

- Legislative
- Municipalities
- Split Municipality
- Counties



### City of Eau Claire

*Split by Assembly Districts 91 & 93*

1:110,000



Legislative



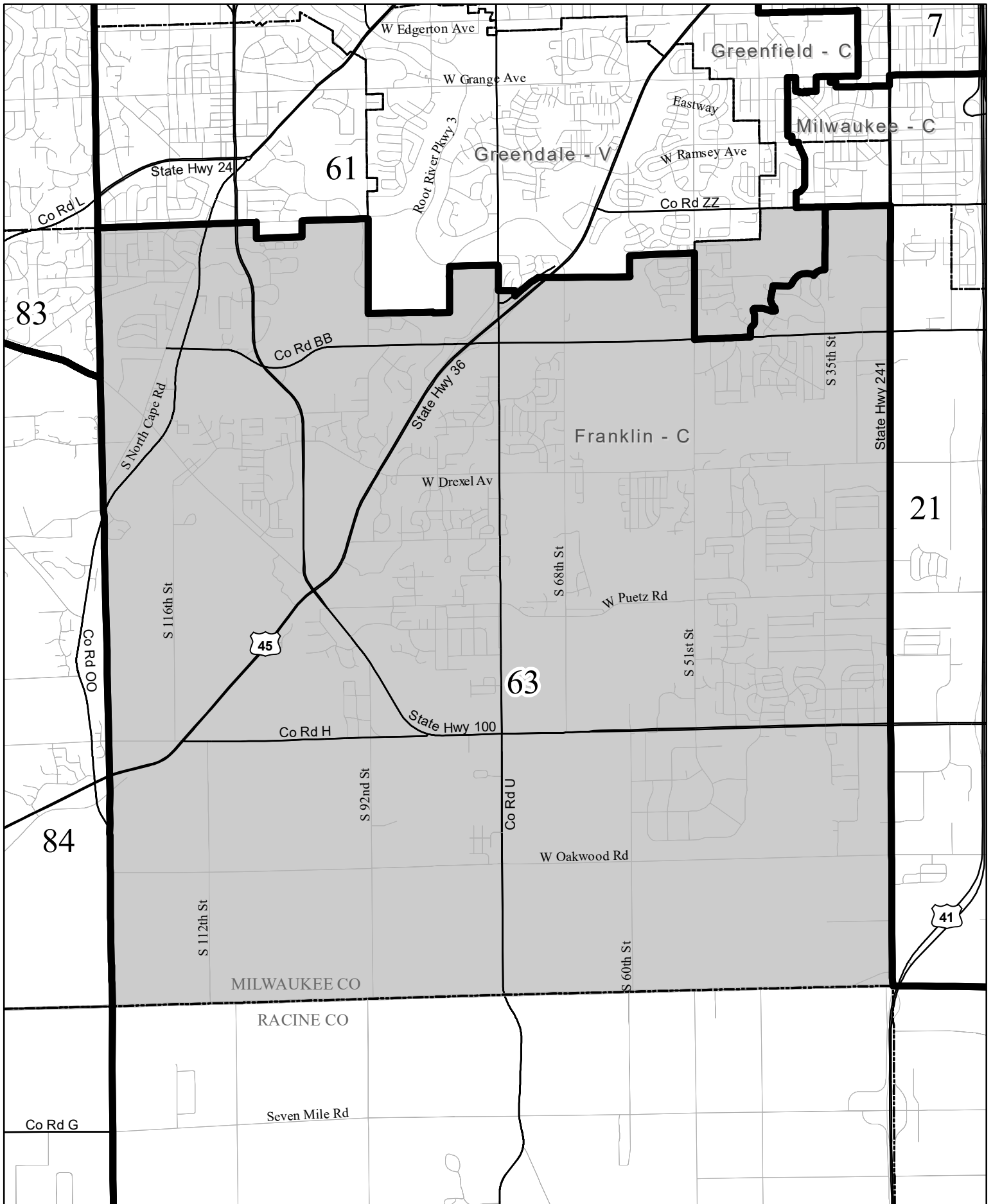
Municipalities



Split Municipality



Counties



### City of Franklin

*Split by Assembly Districts 61 & 63*

1:60,000



Legislative



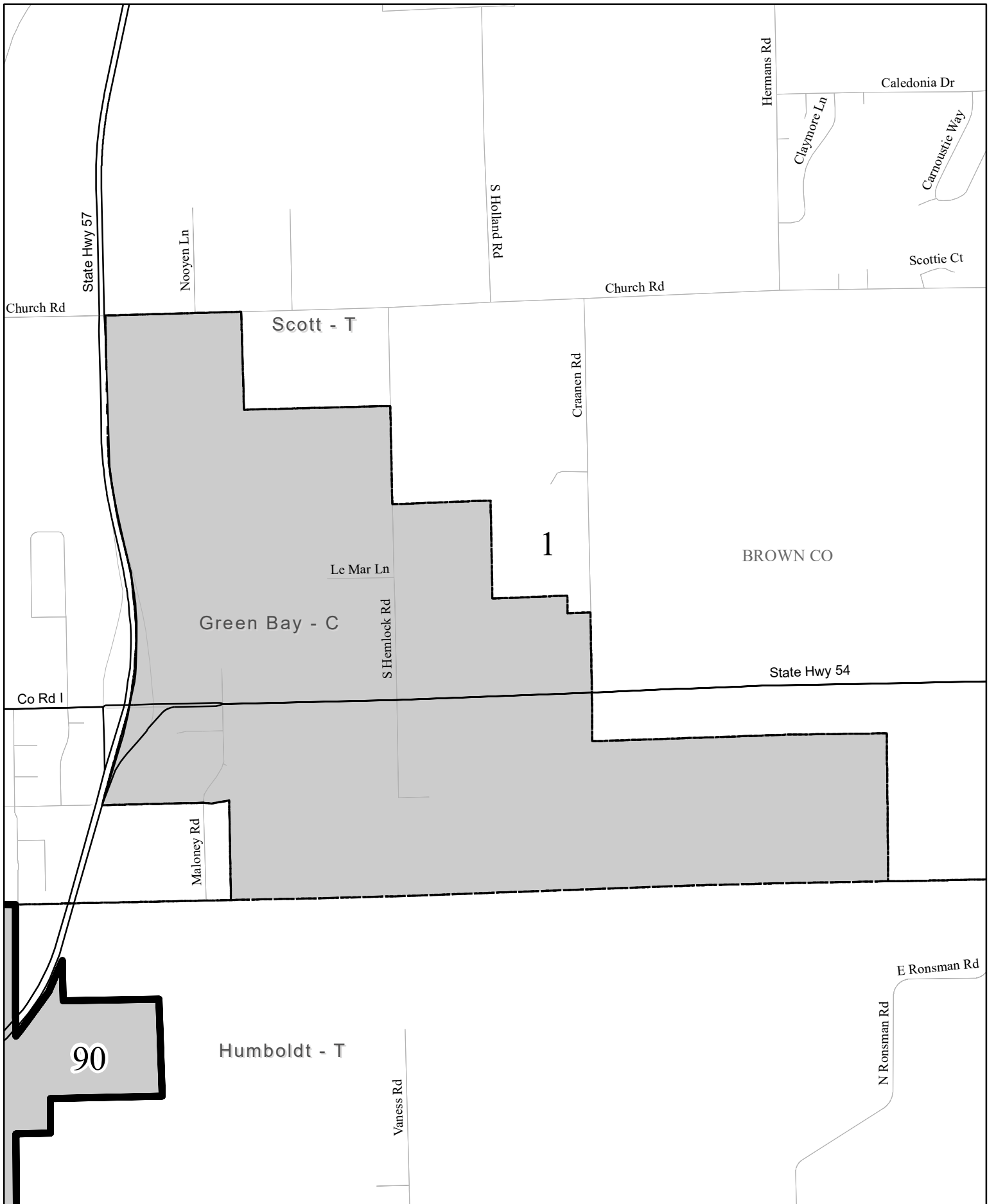
Municipalities



Split Municipality



Counties



### City of Green Bay

Split by Assembly Districts 1, 4, 88, 89, & 90  
 Displaying Region within District 1

1:20,000



Legislative



Split Municipality

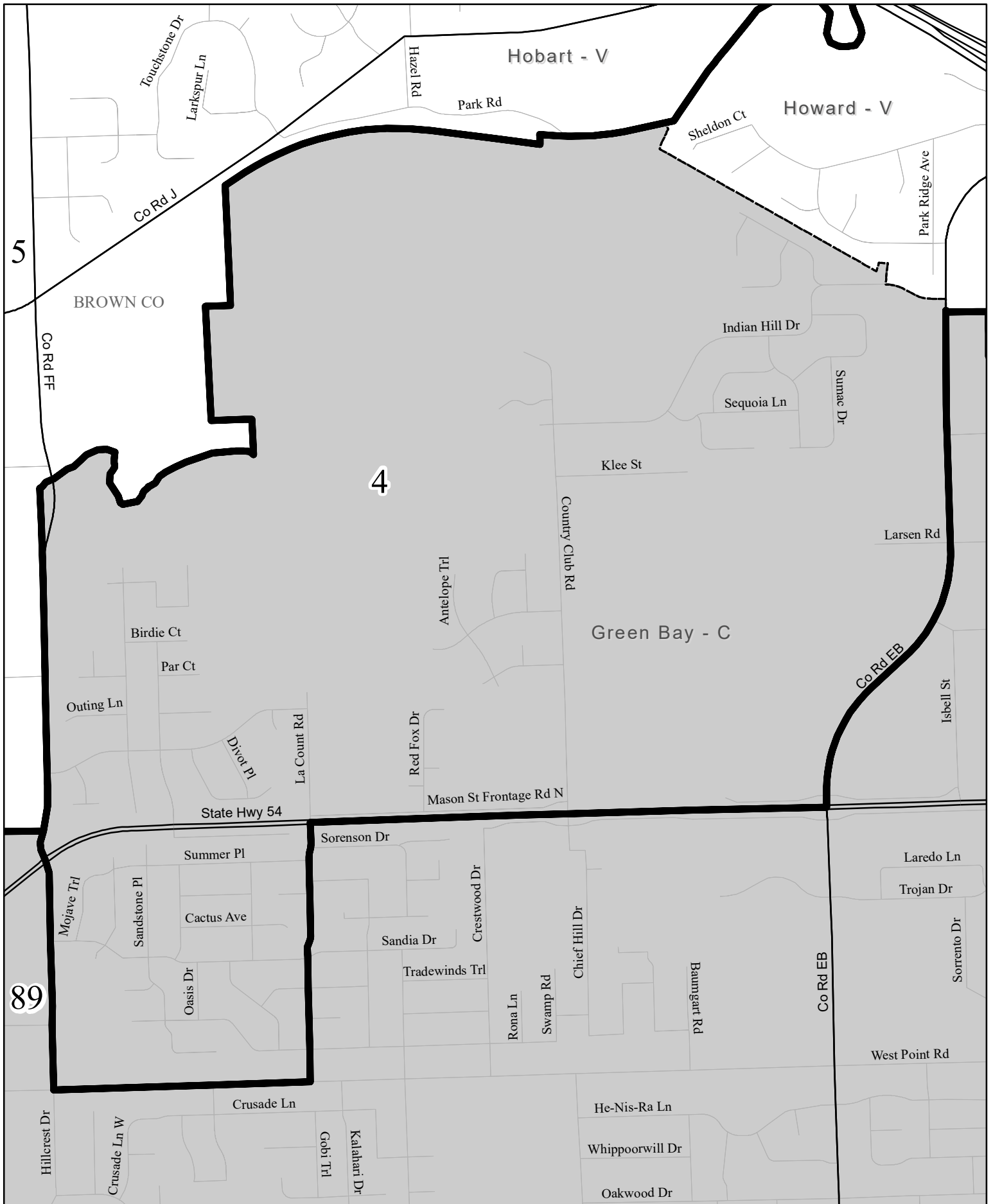


Municipalities



Counties





# City of Green Bay

Split by Assembly Districts 1, 4, 88, 89, & 90  
 Displaying Region within District 4

1:15,000



Legislative



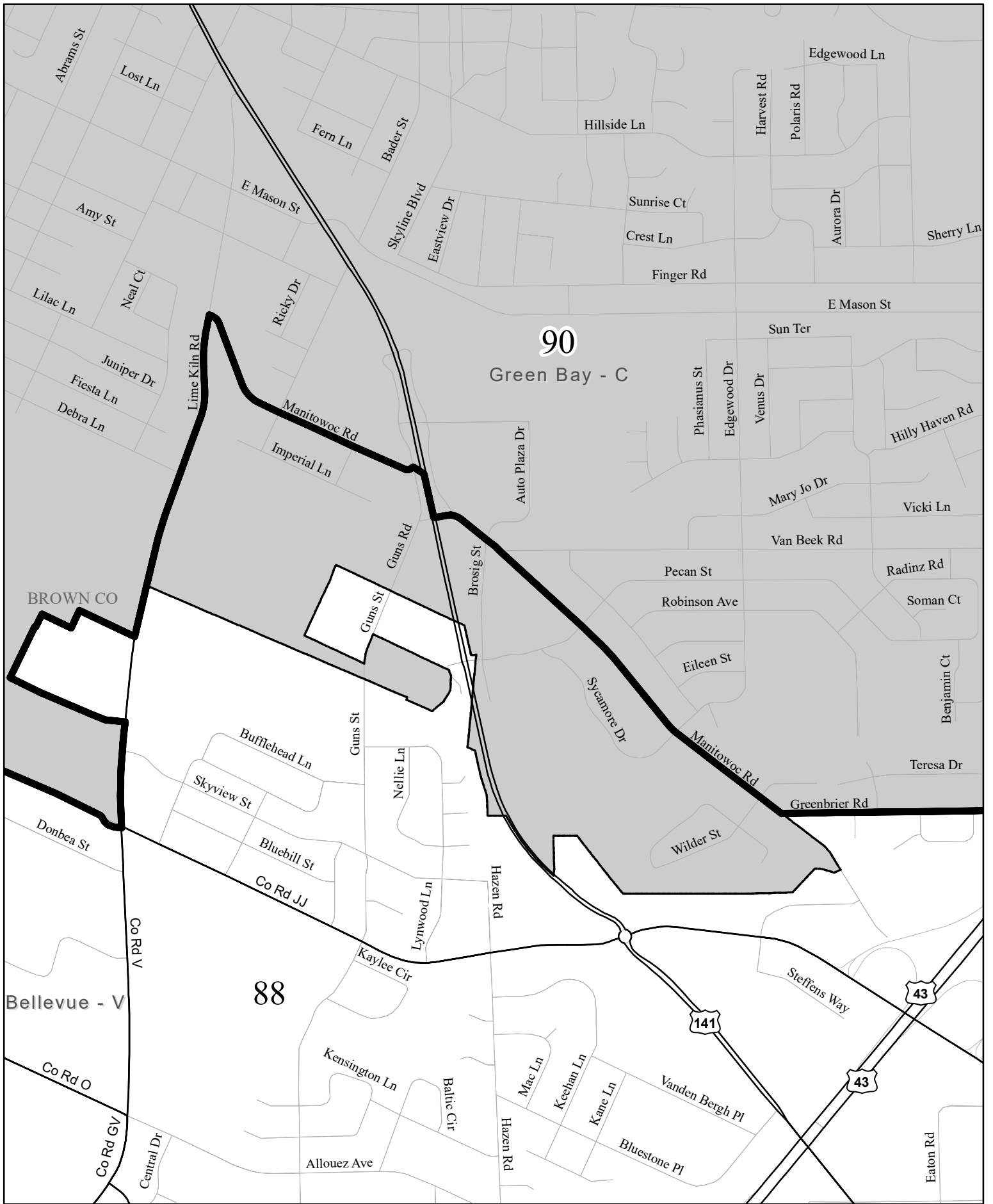
Municipalities



Split Municipality







Counties



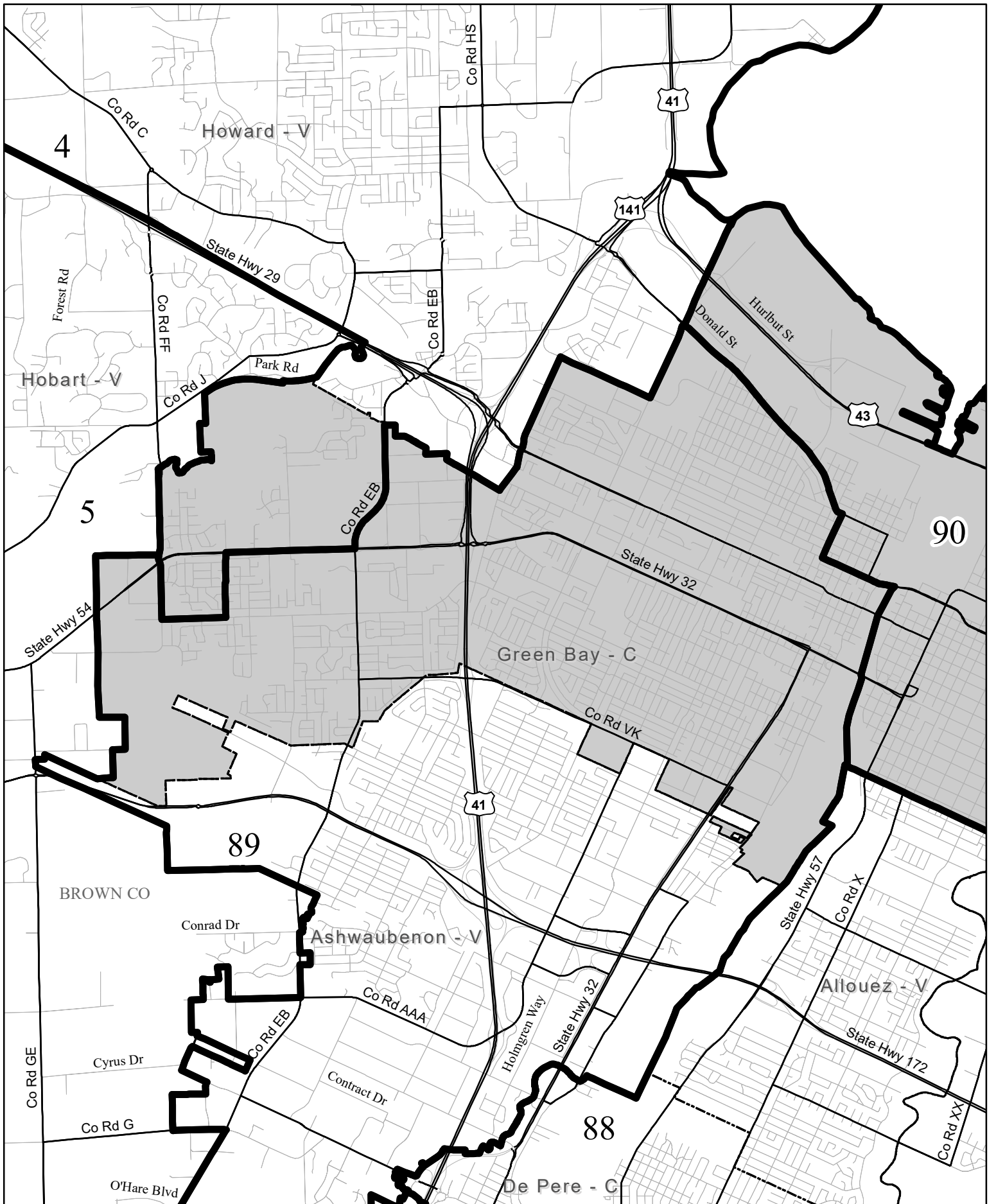
### City of Green Bay

Split by Assembly Districts 1, 4, 88, 89, & 90  
 Displaying Region within District 88

1:15,000





- |                                                                                      |                    |                                                                                       |                |
|--------------------------------------------------------------------------------------|--------------------|---------------------------------------------------------------------------------------|----------------|
|  | Legislative        |  | Municipalities |
|  | Split Municipality |  | Counties       |



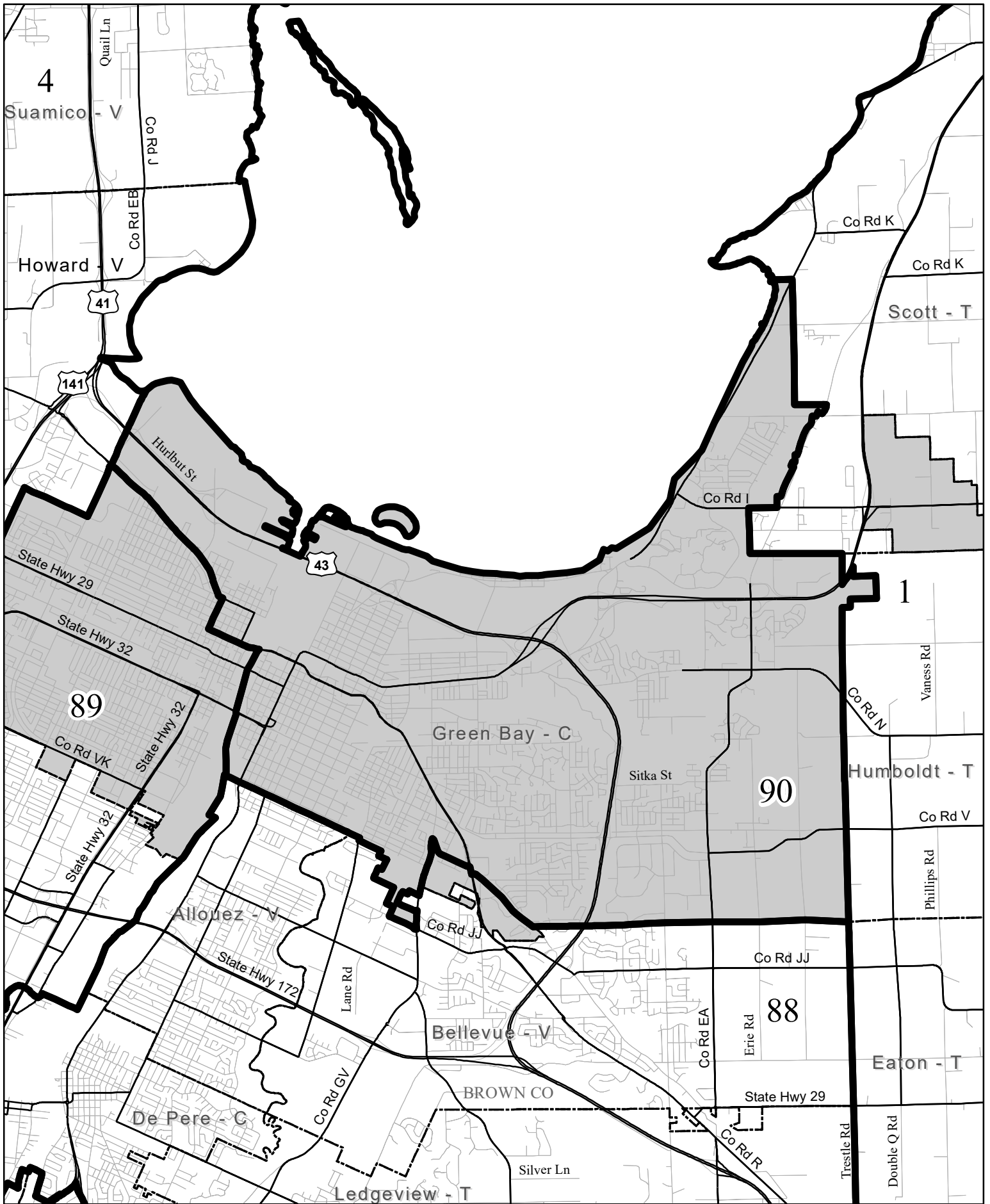


### City of Green Bay

Split by Assembly Districts 1, 4, 88, 89, & 90  
 Displaying Region within District 89

 Legislative	 Municipalities
 Split Municipality	 Counties

1:60,000

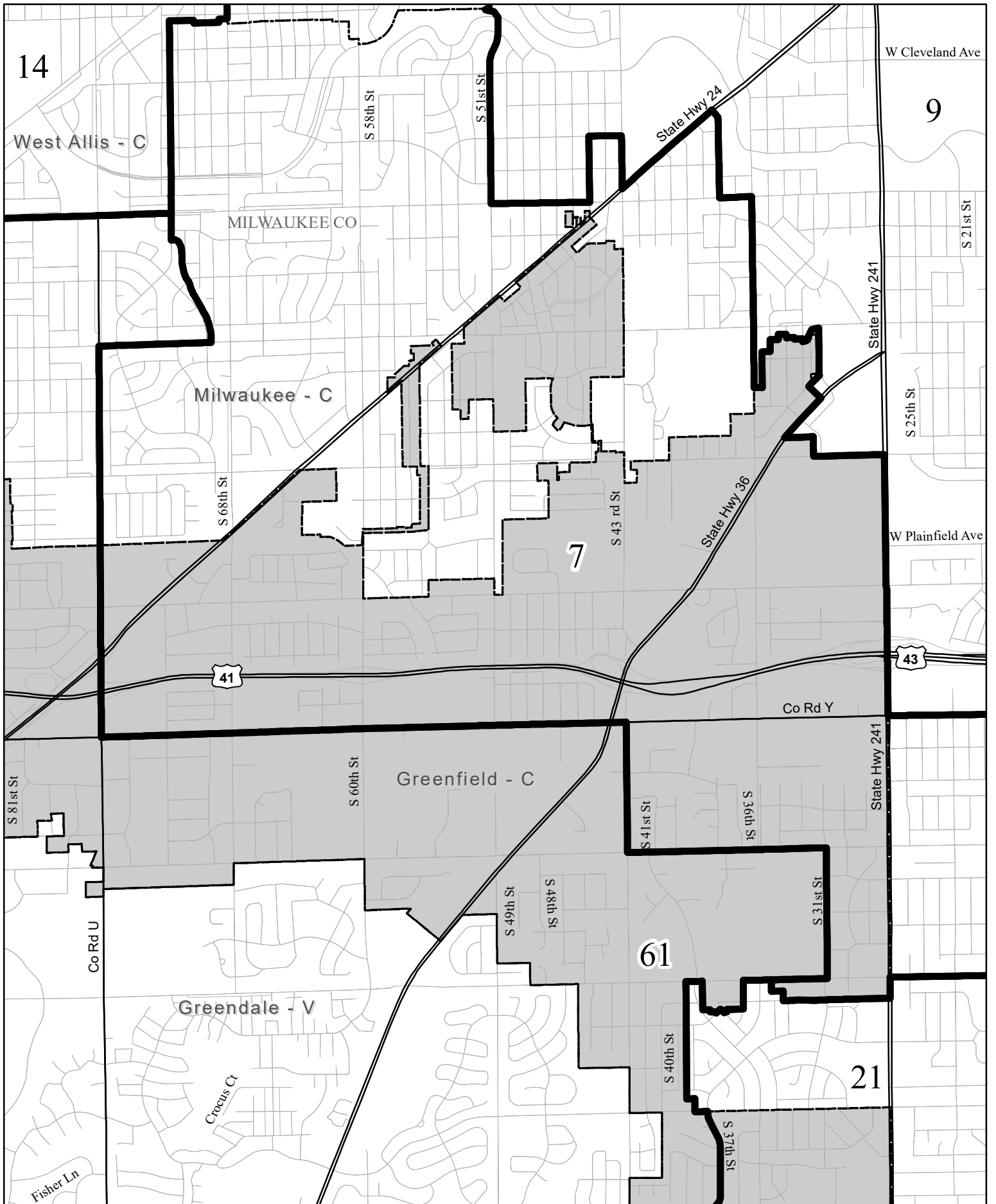


### City of Green Bay

Split by Assembly Districts 1, 4, 88, 89, & 90  
 Displaying Region within District 90

1:85,000





- Legislative
- Municipalities
- Split Municipality
- Counties

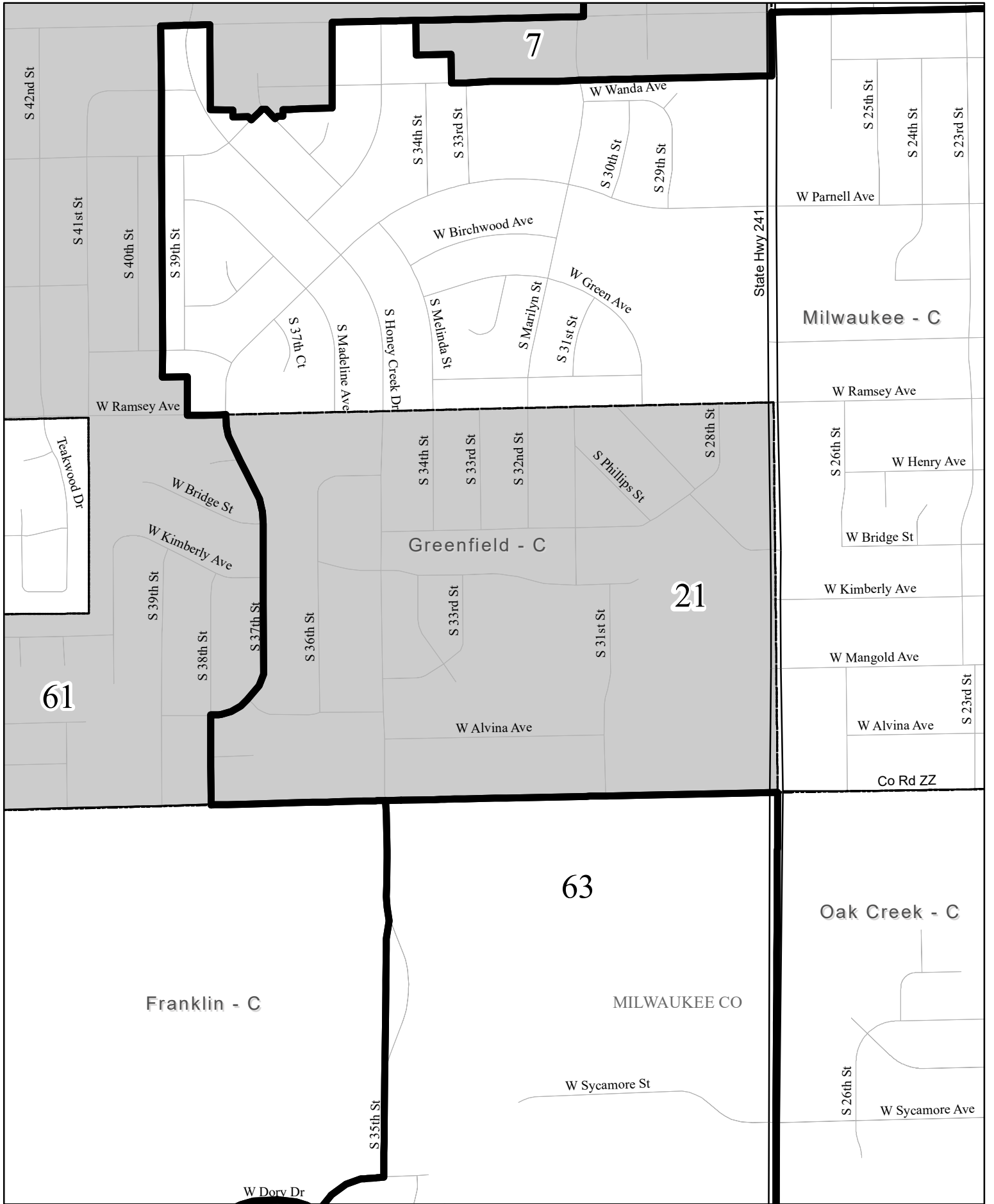


### City of Greenfield

Split by Assembly Districts 7, 21, & 61  
 Displaying Region within District 7

1:30,000

- |                                                                                                        |                                                                                                      |
|--------------------------------------------------------------------------------------------------------|------------------------------------------------------------------------------------------------------|
|  Legislative        |  Municipalities |
|  Split Municipality |  Counties       |



**City of Greenfield**

*Split by Assembly Districts 7, 21, & 61*  
 Displaying Region within District 21

1:10,000



Legislative



Split Municipality

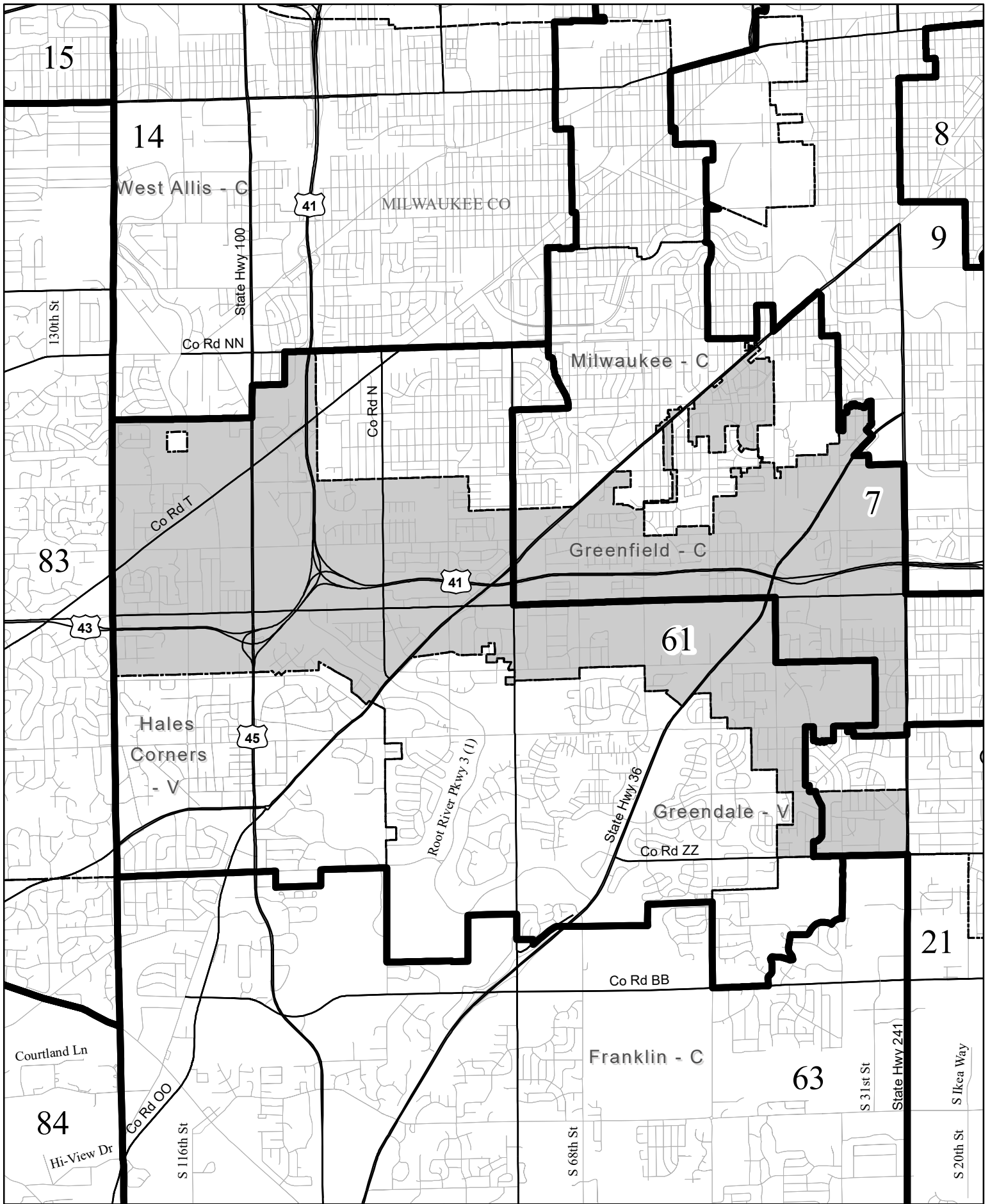


Municipalities



Counties



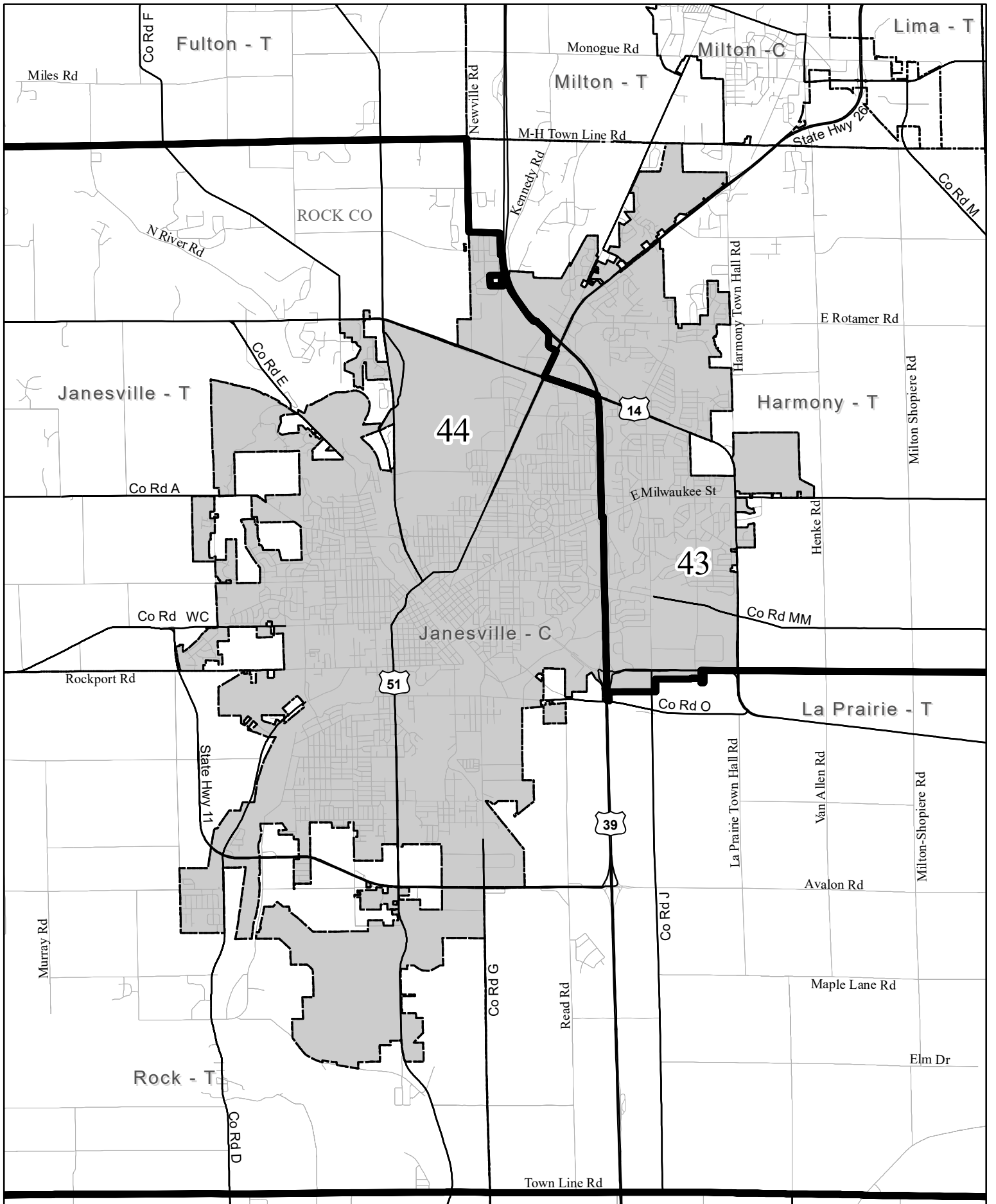


### City of Greenfield

Split by Assembly Districts 7, 21, & 61  
 Displaying Region within District 61

1:60,000

- Legislative
- Municipalities
- Split Municipality
- Counties

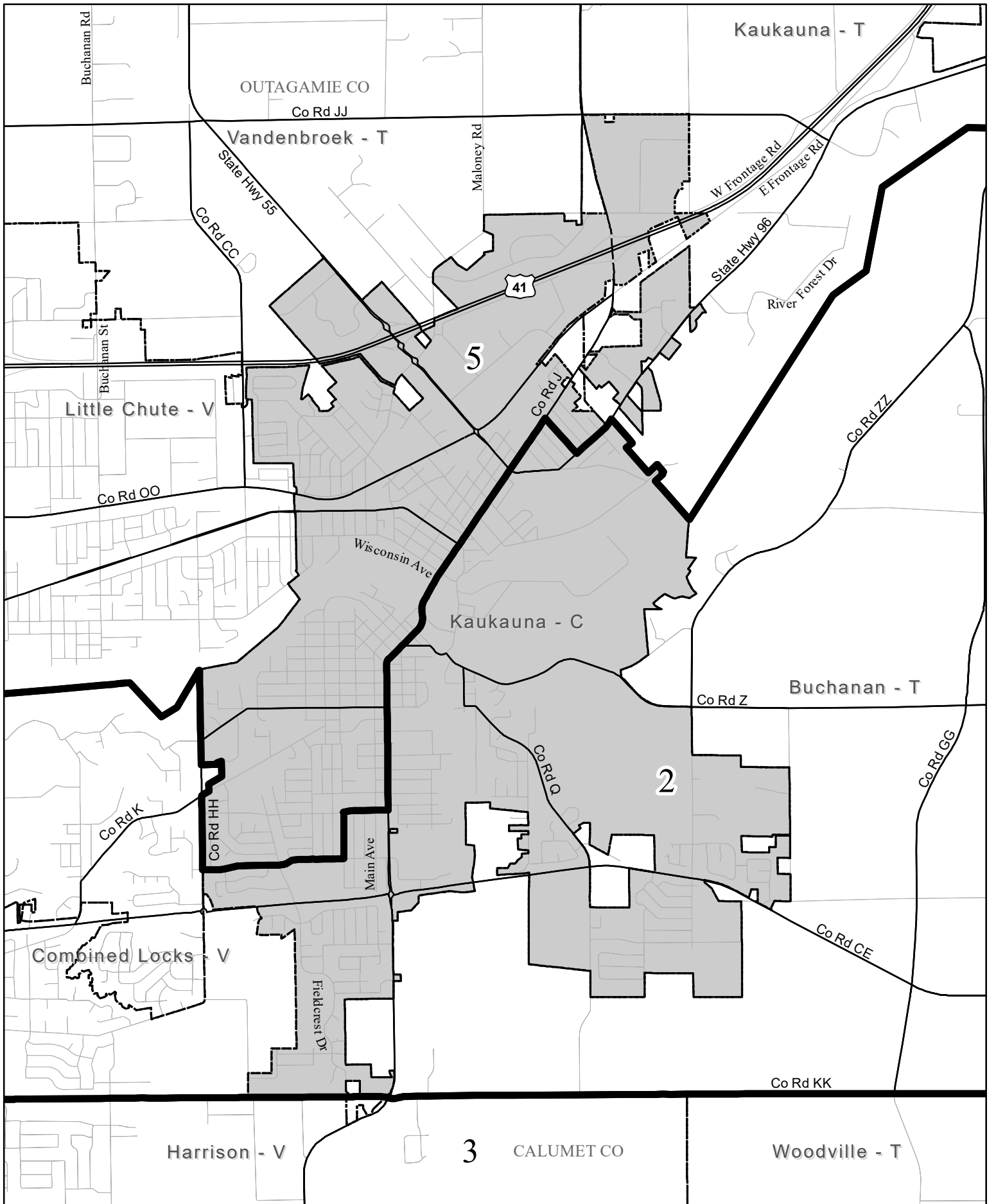


**City of Janesville**

*Split by Assembly Districts 43 & 44*

1:90,000

- Legislative
- Municipalities
- Split Municipality
- Counties

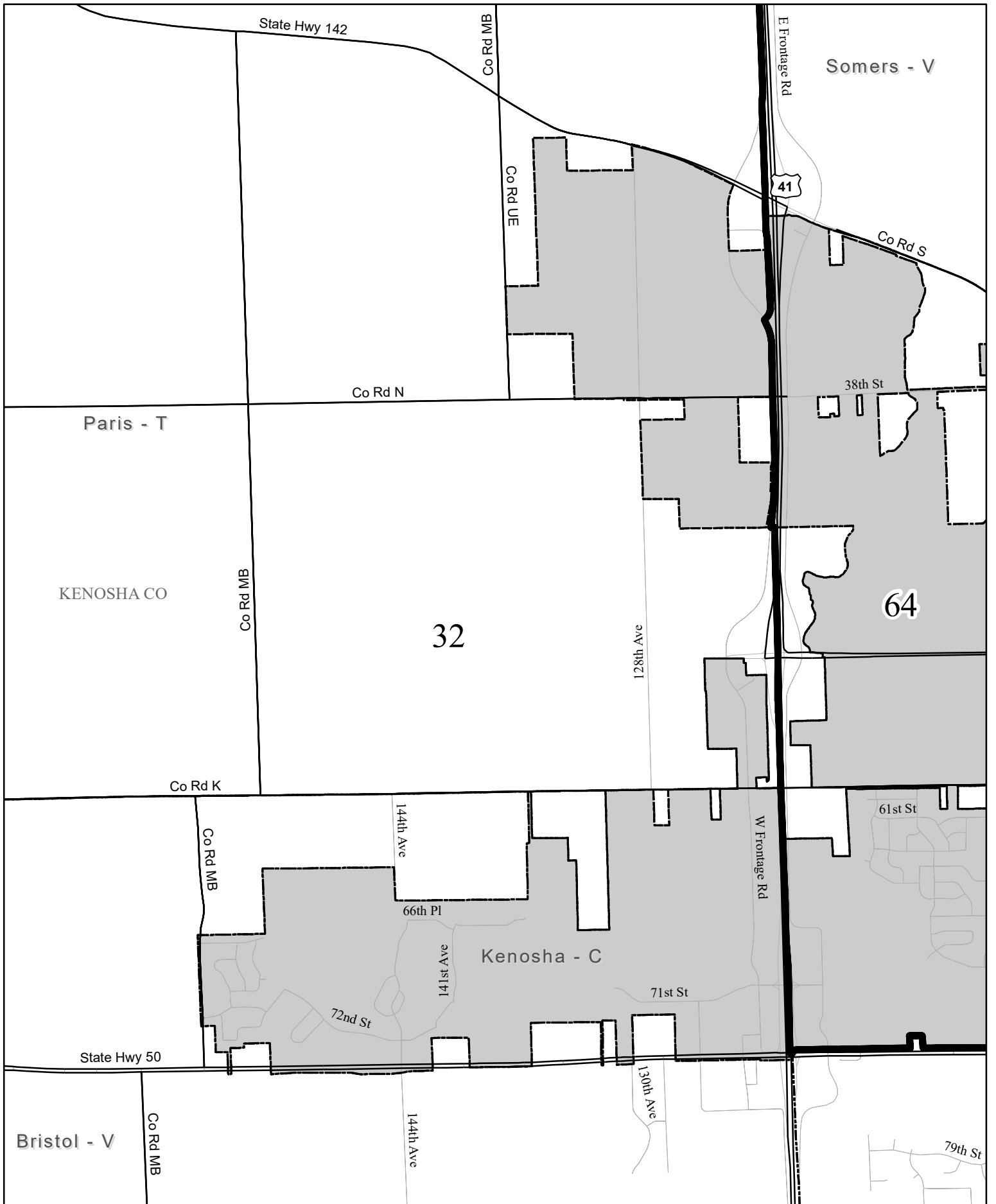


**City of Kaukauna**

*Split by Assembly Districts 2 & 5*

1:40,000

- - 
  - 
  -
- Legislative      Municipalities  
 Split Municipality      Counties



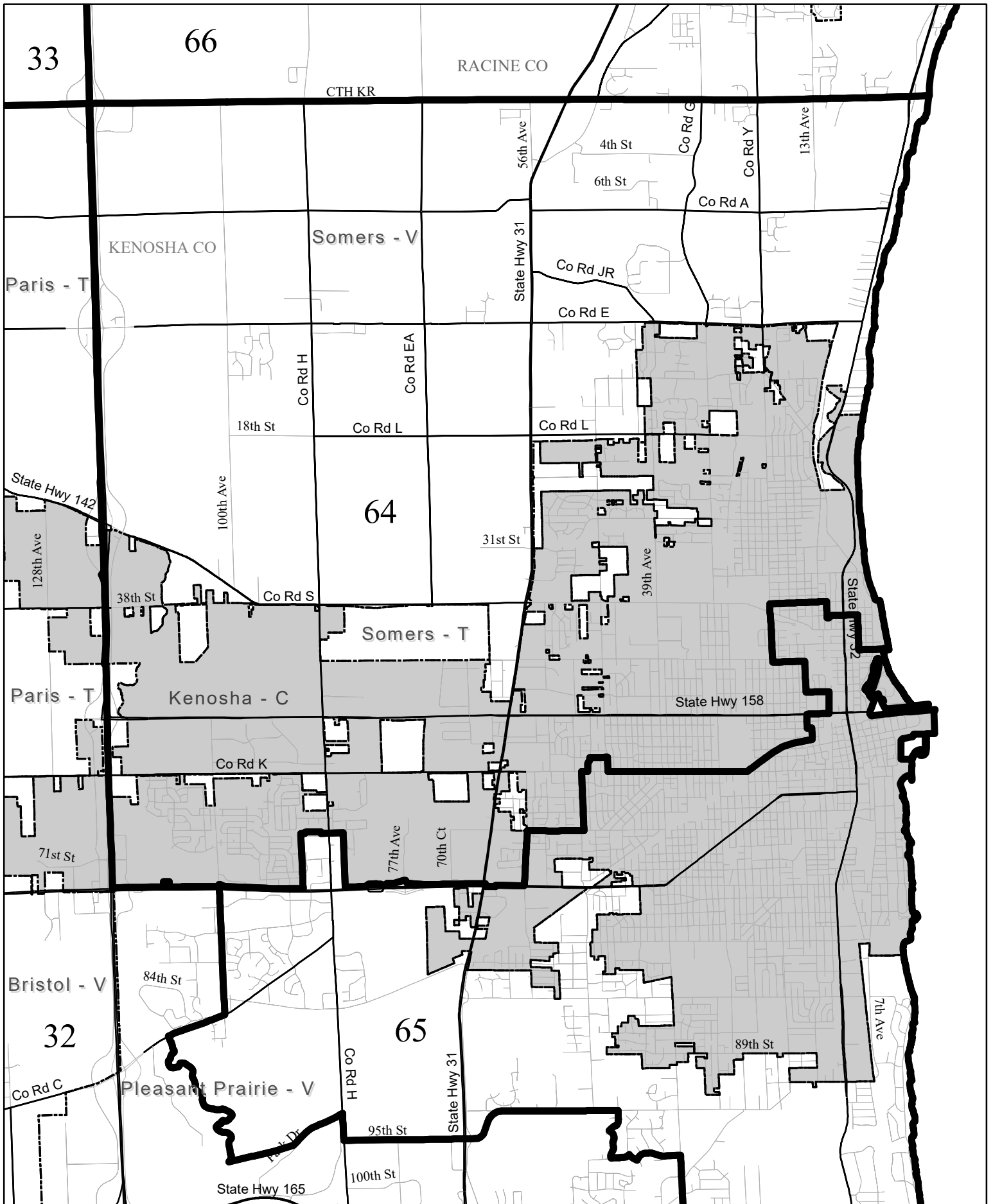
### City of Kenosha

Split by Assembly Districts 32, 64, & 65  
 Displaying Region within District 32

1:30,000

- Legislative
- Municipalities
- Split Municipality
- Counties





### City of Kenosha

*Split by Assembly Districts 32, 64, & 65*

Displaying Region within District 64



Legislative



Municipalities

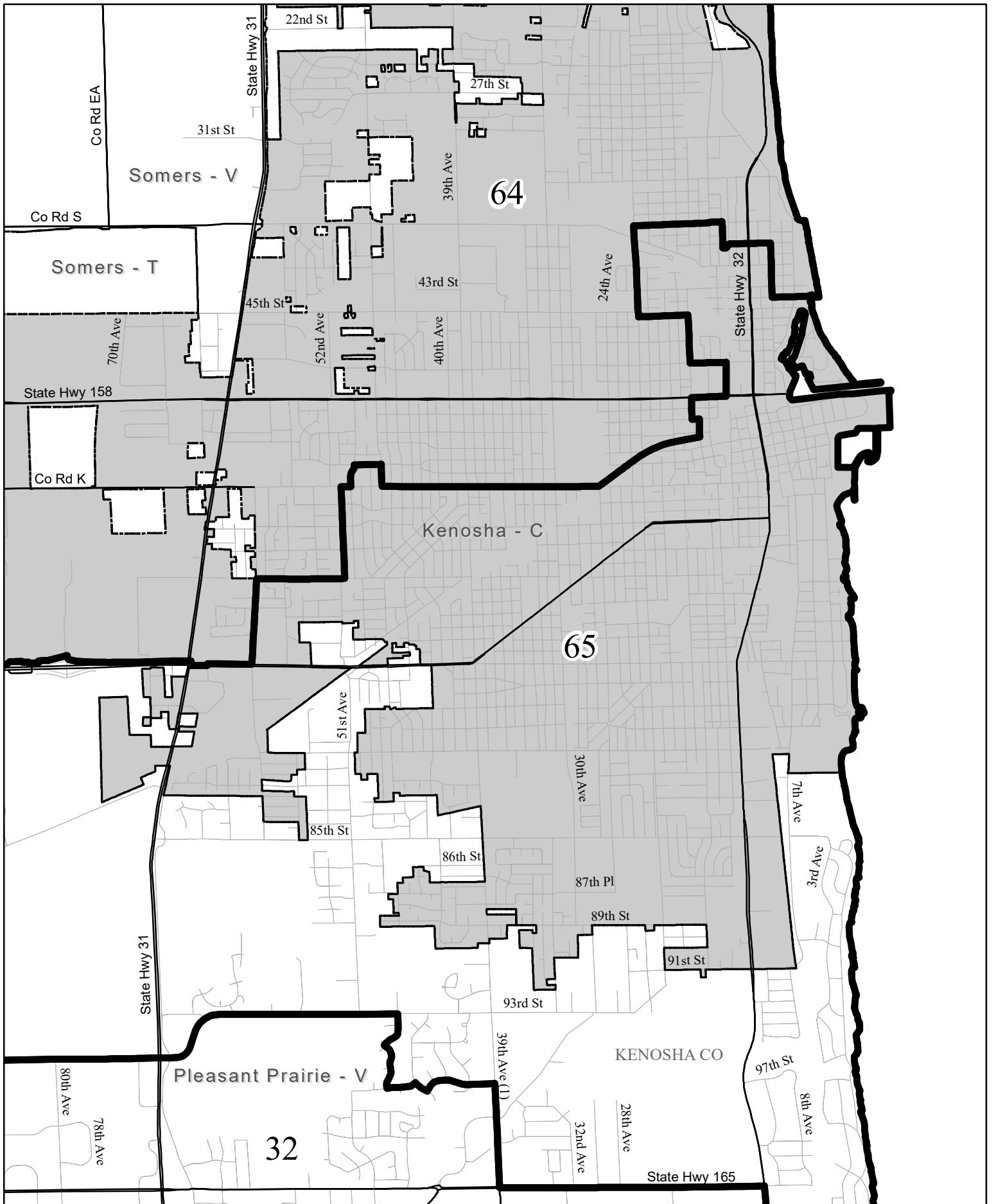


Split Municipality



Counties

1:70,000

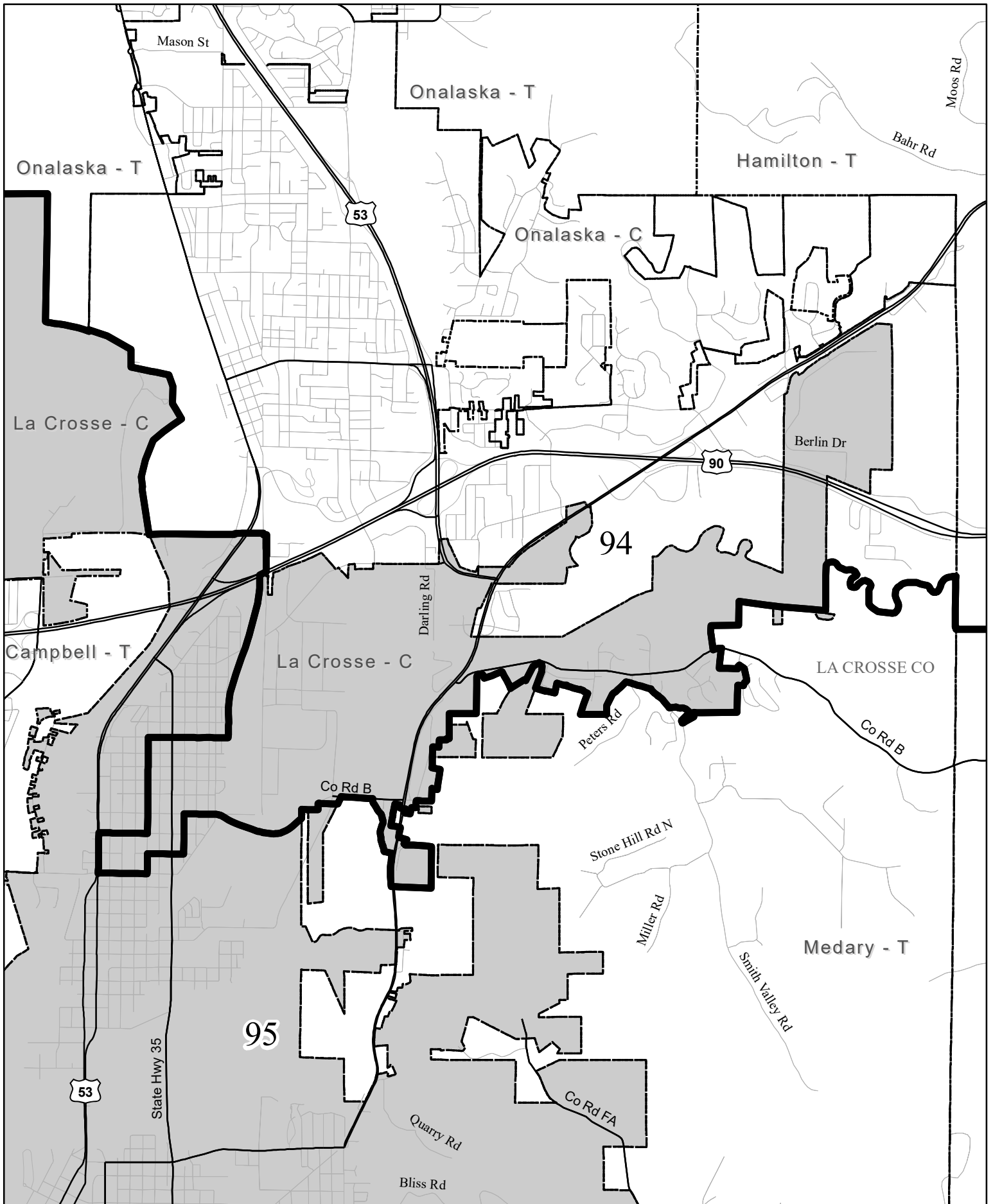


# City of Kenosha

Split by Assembly Districts 32, 64, & 65  
 Displaying Region within District 65

1:45,000

- Legislative
- Municipalities
- Split Municipality
- Counties

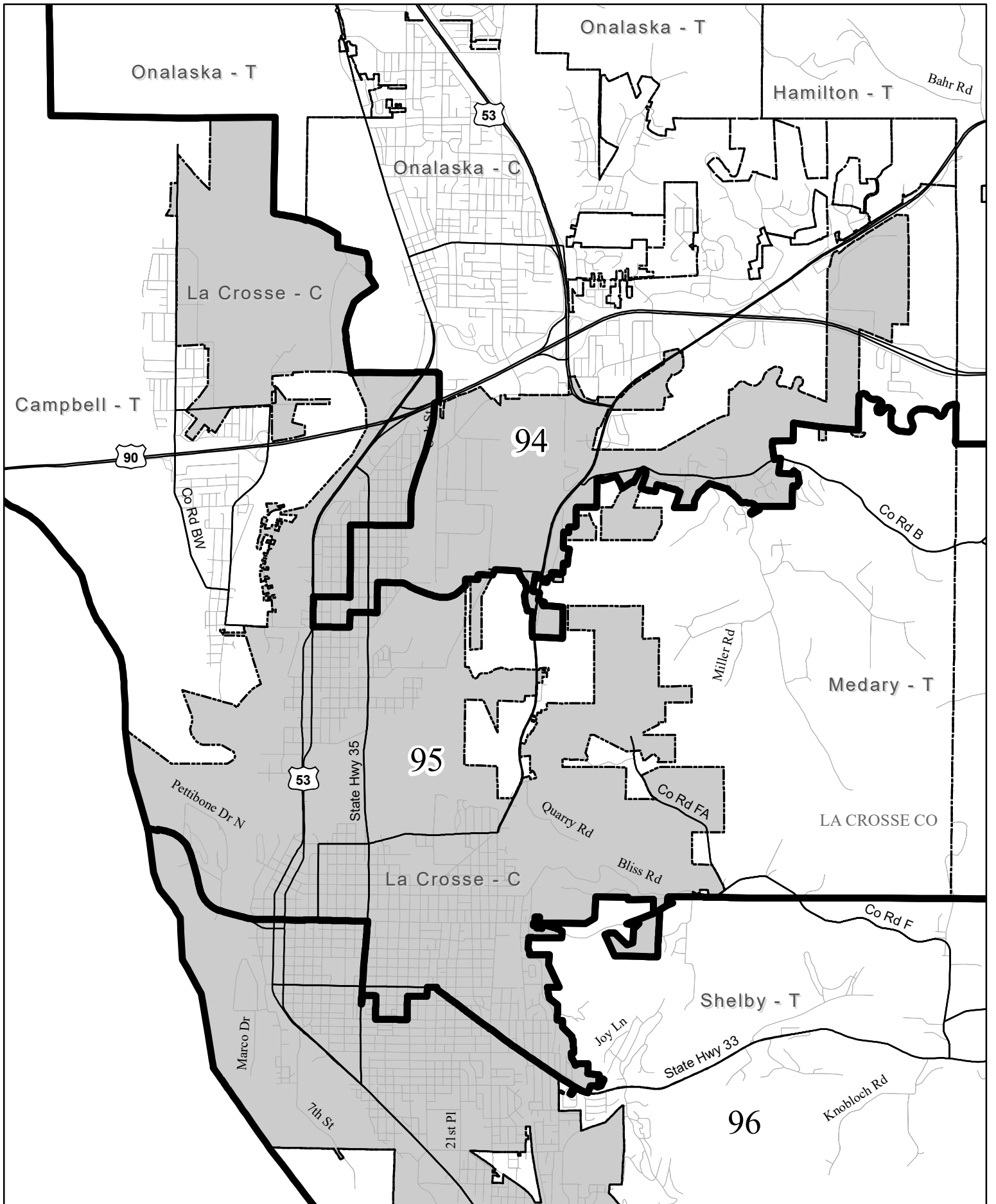


### City of La Crosse

Split by Assembly Districts 94, 95, & 96  
 Displaying Region within District 94

1:45,000





- Legislative
- Municipalities
- Split Municipality
- Counties

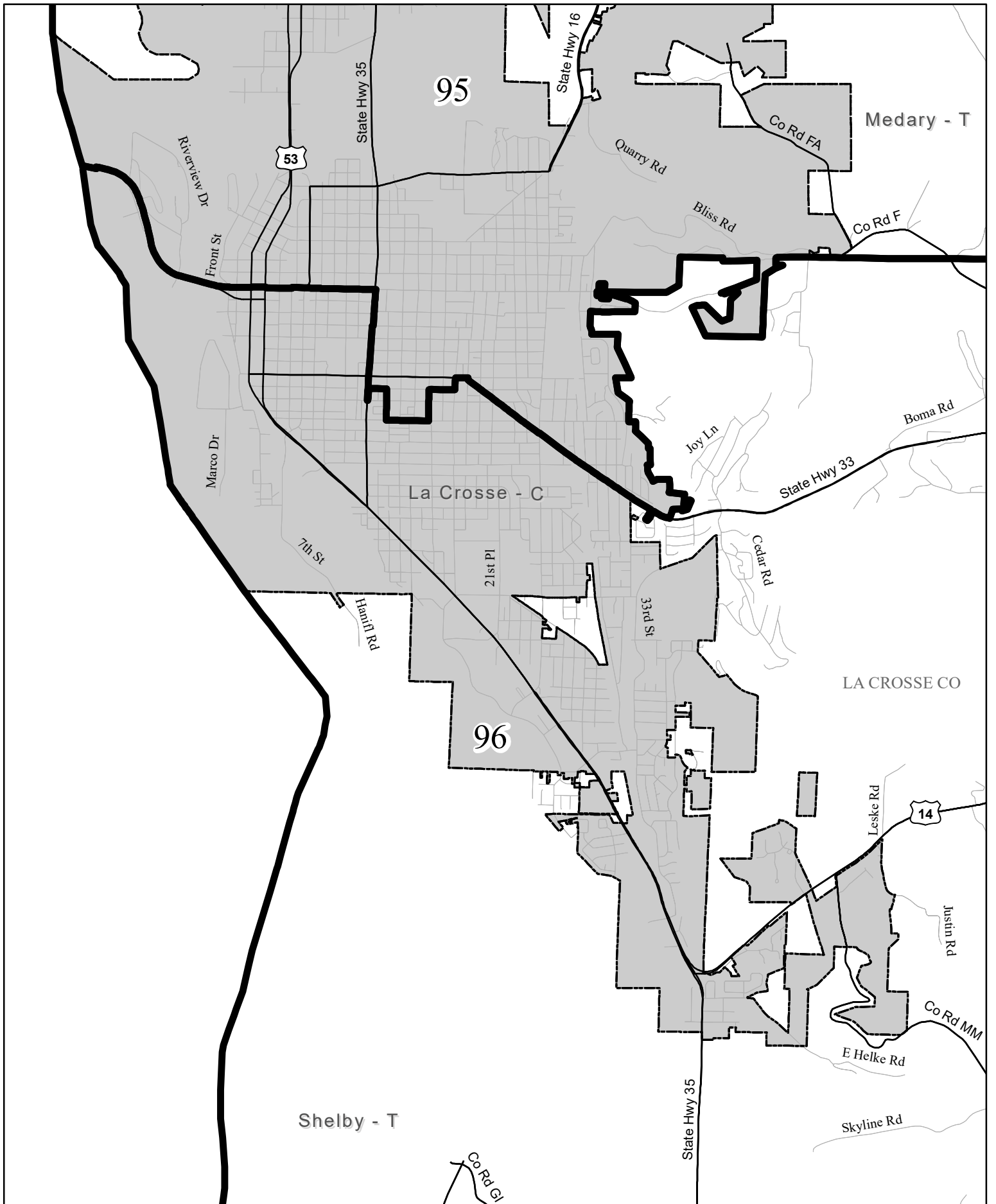


### City of La Crosse

Split by Assembly Districts 94, 95, & 96  
 Displaying Region within District 95

1:60,000





- |                                                                                                        |                                                                                                      |
|--------------------------------------------------------------------------------------------------------|------------------------------------------------------------------------------------------------------|
|  Legislative        |  Municipalities |
|  Split Municipality |  Counties       |

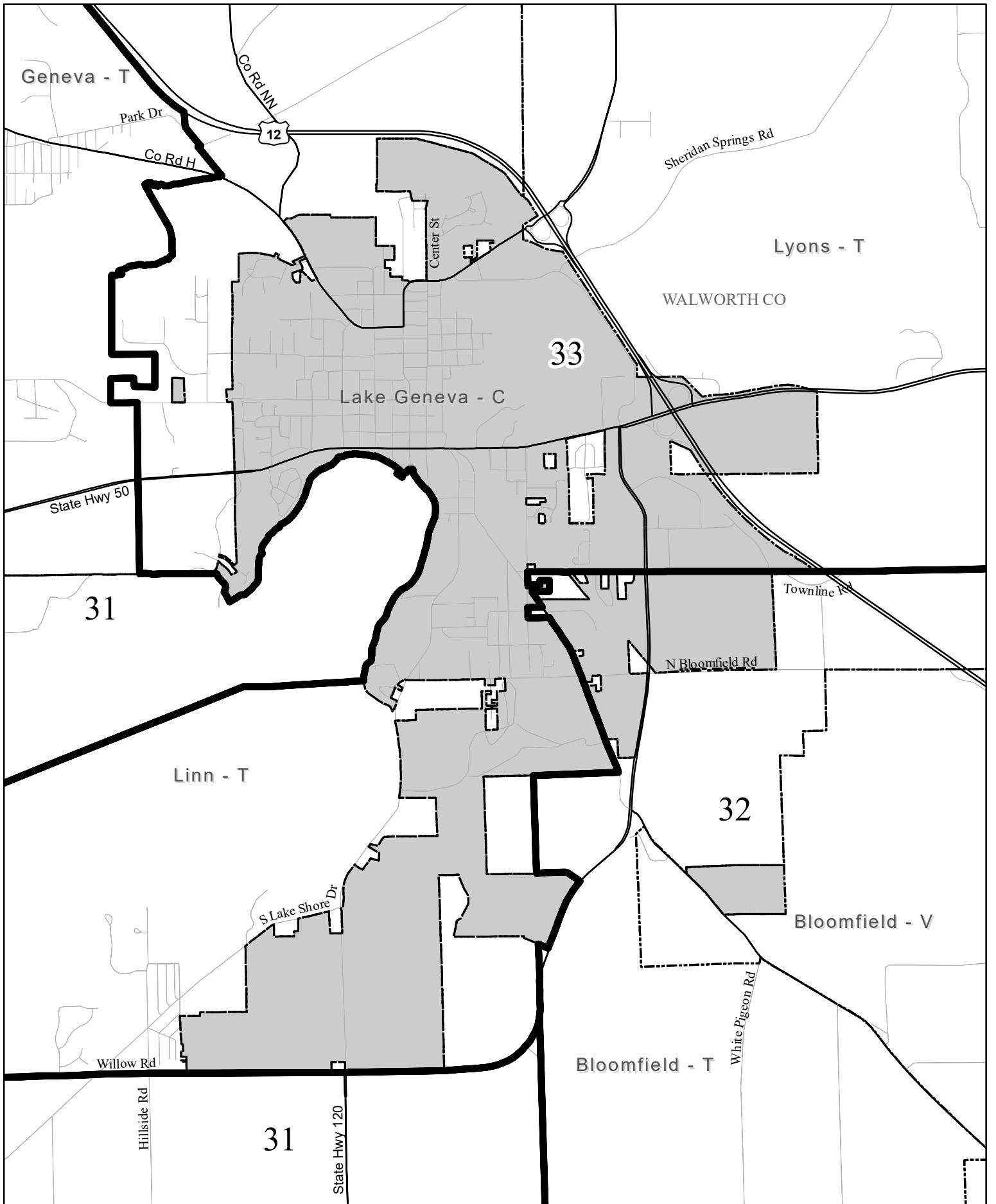


### City of La Crosse

Split by Assembly Districts 94, 95, & 96  
 Displaying Region within District 96

1:45,000

- |                                                                                                        |                                                                                                      |
|--------------------------------------------------------------------------------------------------------|------------------------------------------------------------------------------------------------------|
|  Legislative        |  Municipalities |
|  Split Municipality |  Counties       |



**City of Lake Geneva**

*Split by Assembly Districts 32 & 33*

1:40,000



Legislative



Municipalities

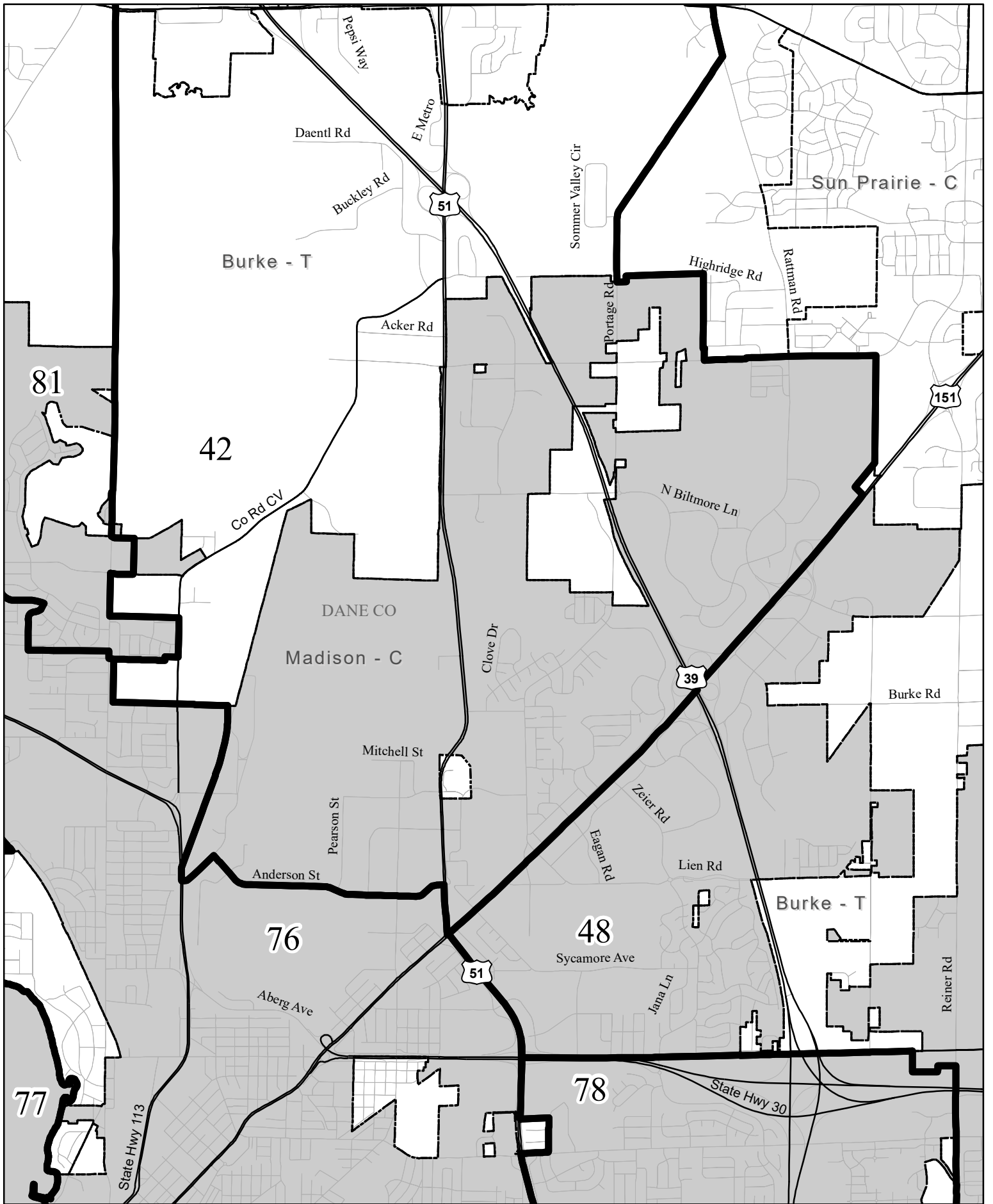


Split Municipality



Counties



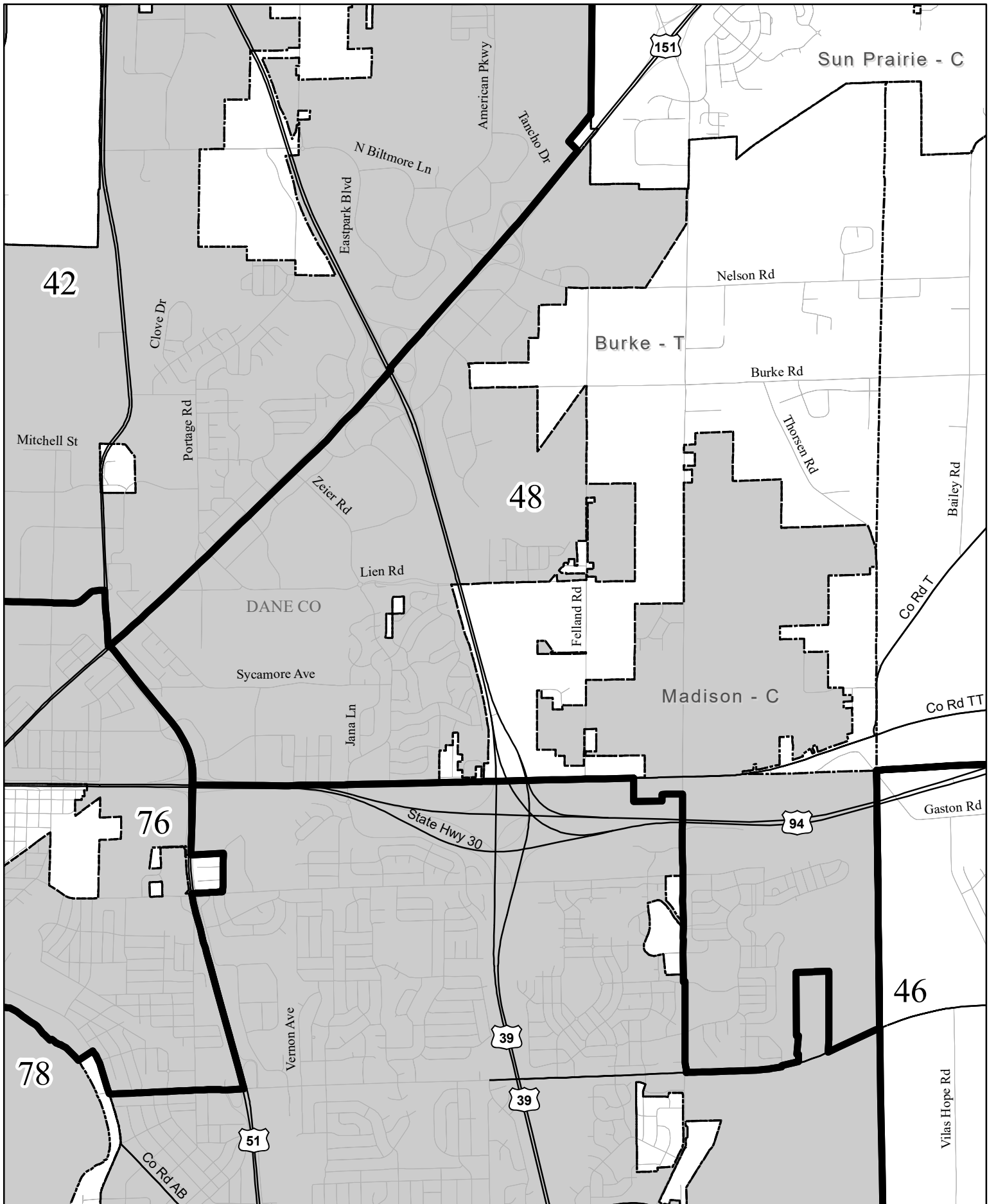


### City of Madison

Split by Assembly Districts 42, 48, 76, 77, 78, 79, 80, & 81  
 Displaying Region within District 42

1:45,000

- Legislative
- Municipalities
- Split Municipality
- Counties



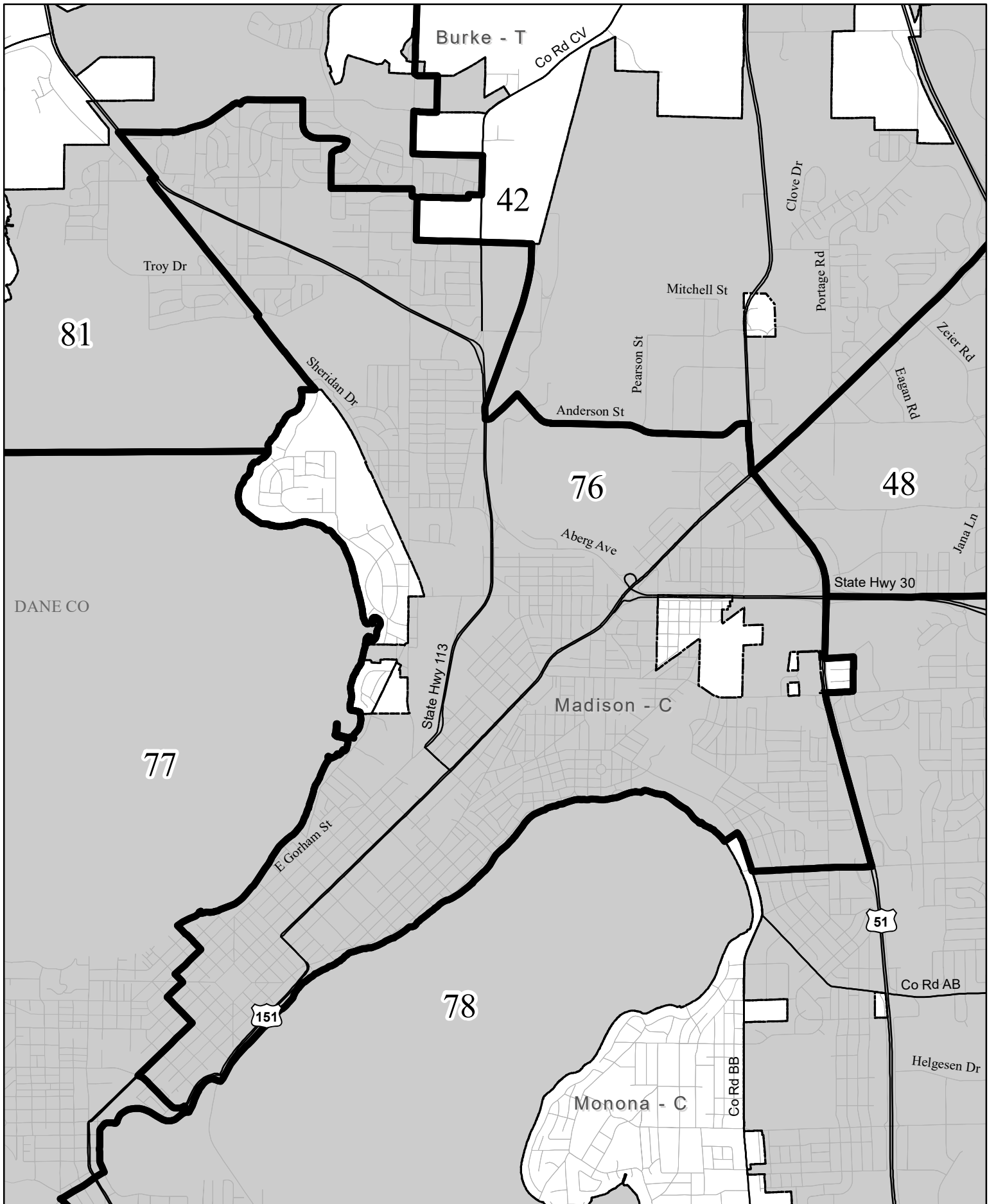
### City of Madison

Split by Assembly Districts 42, 48, 76, 77, 78, 79, 80, & 81  
 Displaying Region within District 48

1:40,000

- - 
  - 
  -
- Legislative      Municipalities  
 Split Municipality      Counties



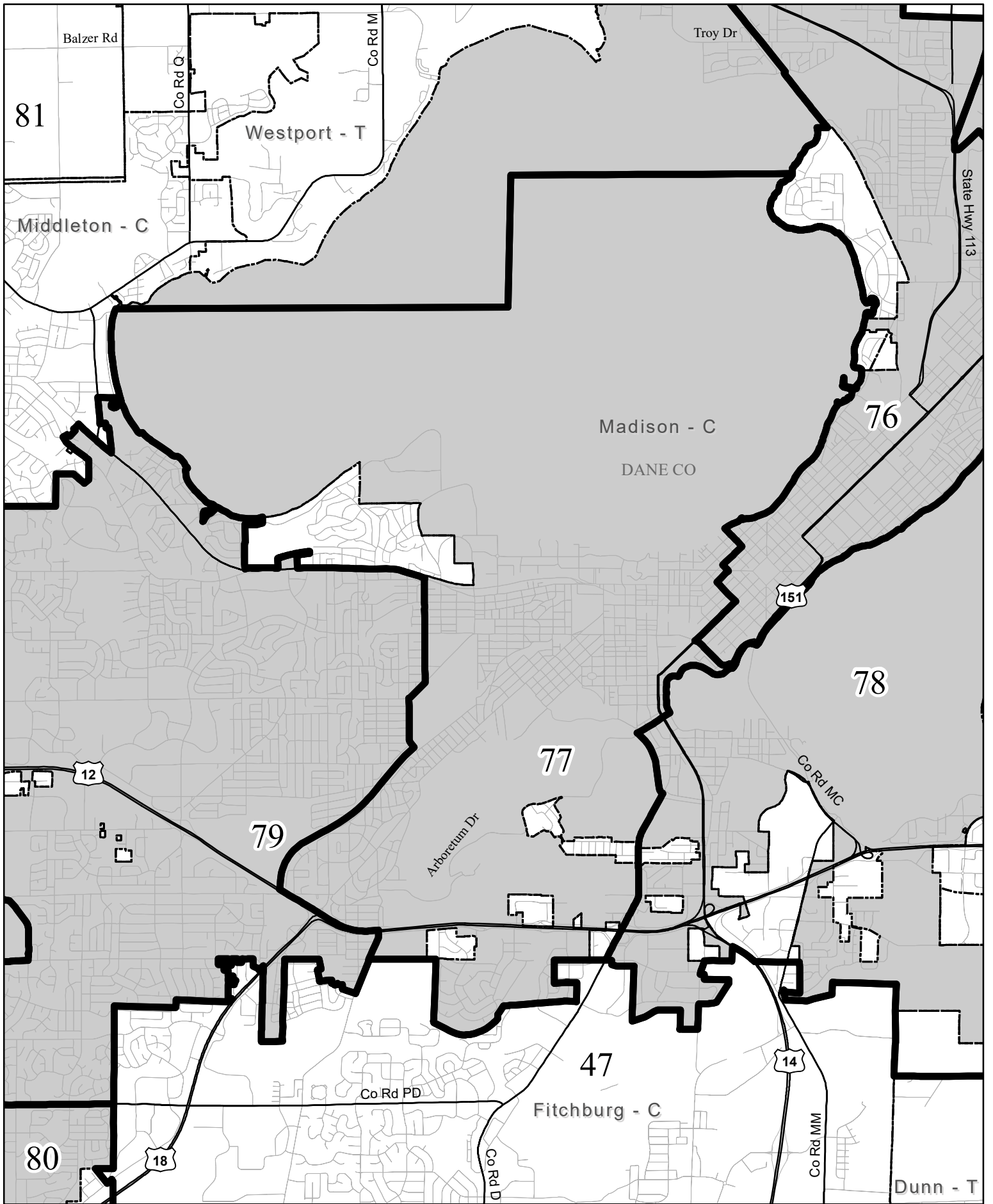


### City of Madison

Split by Assembly Districts 42, 48, 76, 77, 78, 79, 80, & 81  
 Displaying Region within District 76

1:45,000





- Legislative
- Municipalities
- Split Municipality
- Counties

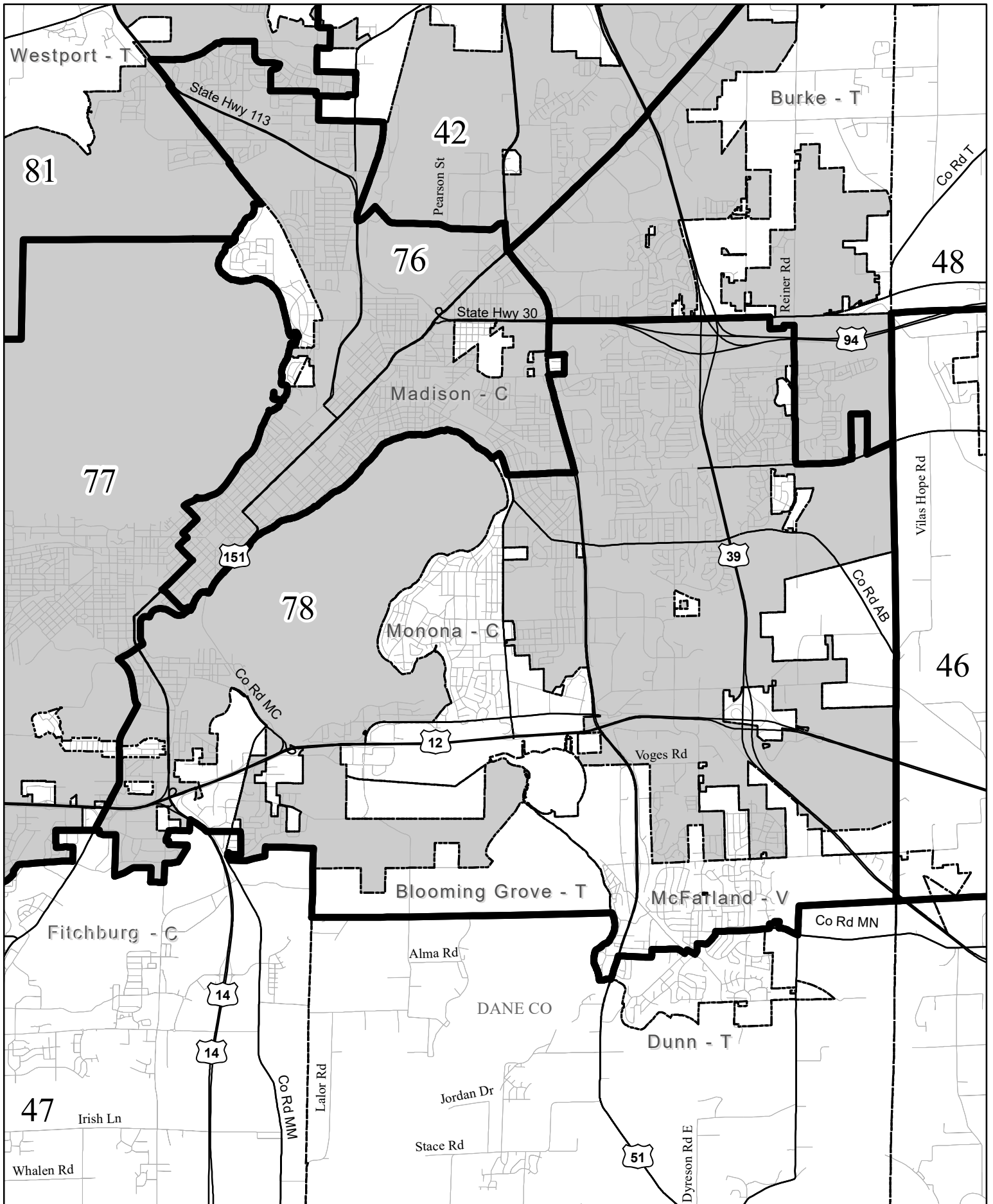


### City of Madison

*Split by Assembly Districts 42, 48, 76, 77, 78, 79, 80, & 81*  
 Displaying Region within District 77

1:60,000





- |                                                                                      |                    |                                                                                       |                |
|--------------------------------------------------------------------------------------|--------------------|---------------------------------------------------------------------------------------|----------------|
|  | Legislative        |  | Municipalities |
|  | Split Municipality |  | Counties       |

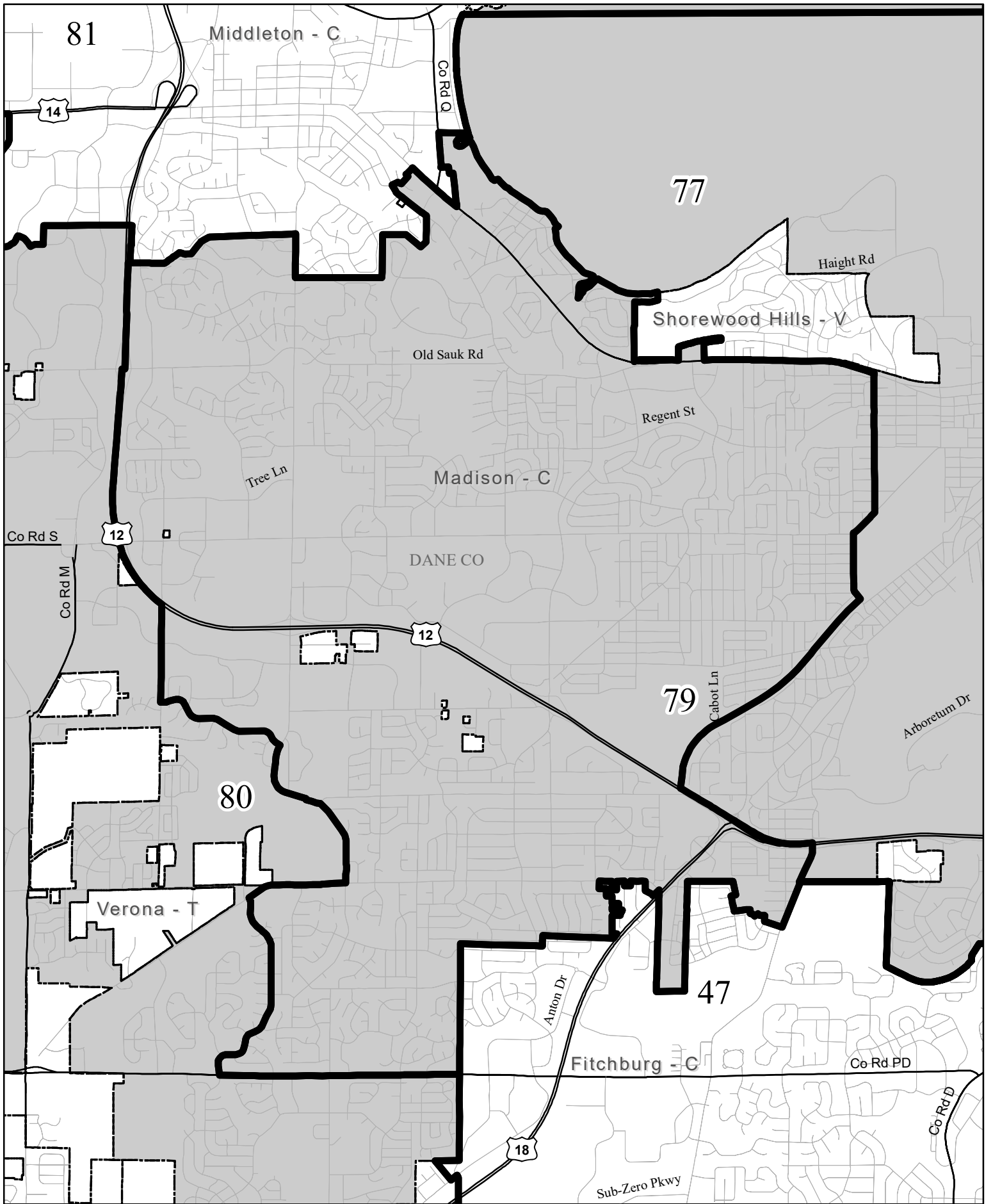


**City of Madison**

*Split by Assembly Districts 42, 48, 76, 77, 78, 79, 80, & 81*  
 Displaying Region within District 78

1:80,000

- |                                                                                                        |                                                                                                      |
|--------------------------------------------------------------------------------------------------------|------------------------------------------------------------------------------------------------------|
|  Legislative        |  Municipalities |
|  Split Municipality |  Counties       |

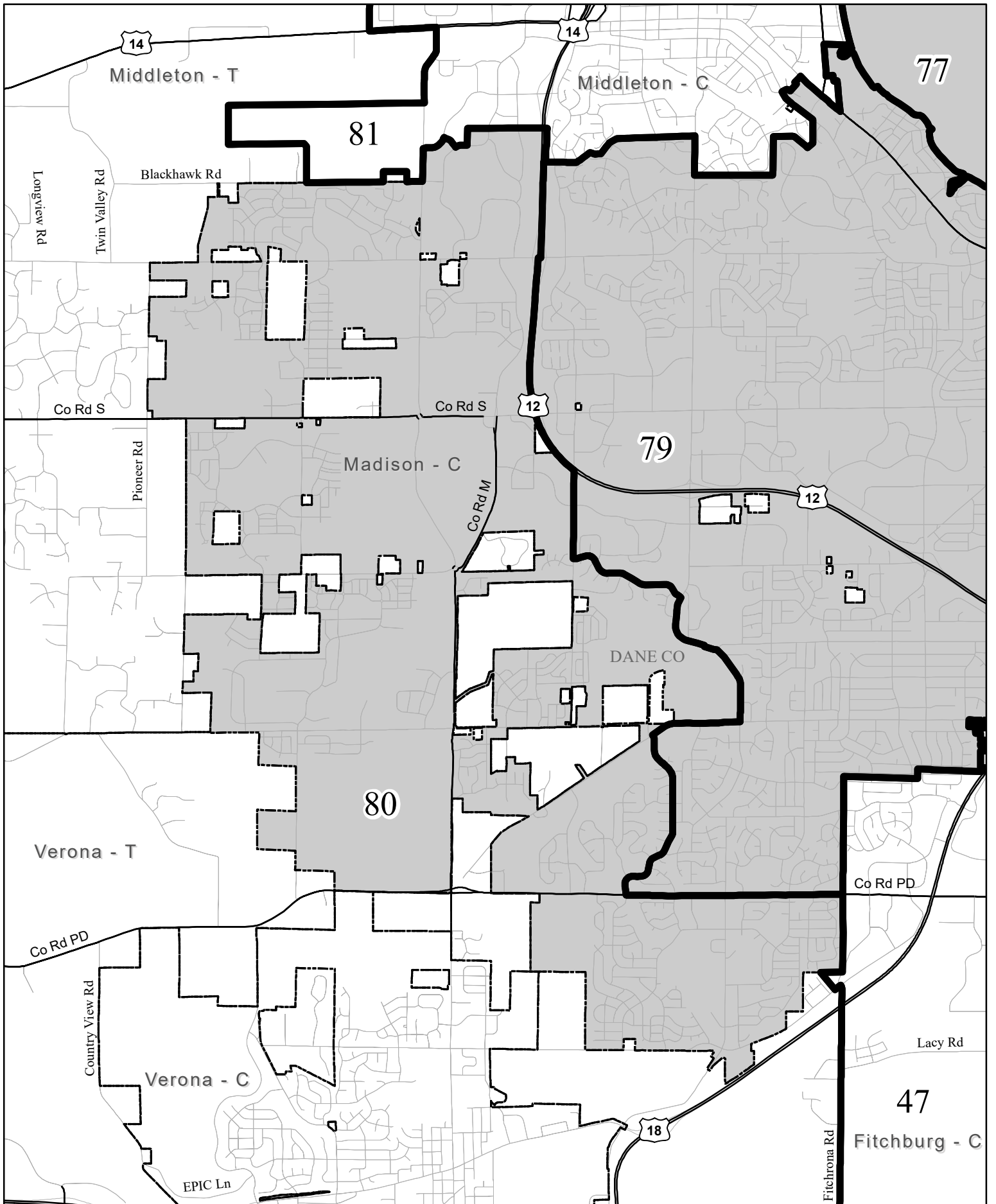


### City of Madison

Split by Assembly Districts 42, 48, 76, 77, 78, 79, 80, & 81  
 Displaying Region within District 79

1:45,000

- Legislative
- Municipalities
- Split Municipality
- Counties



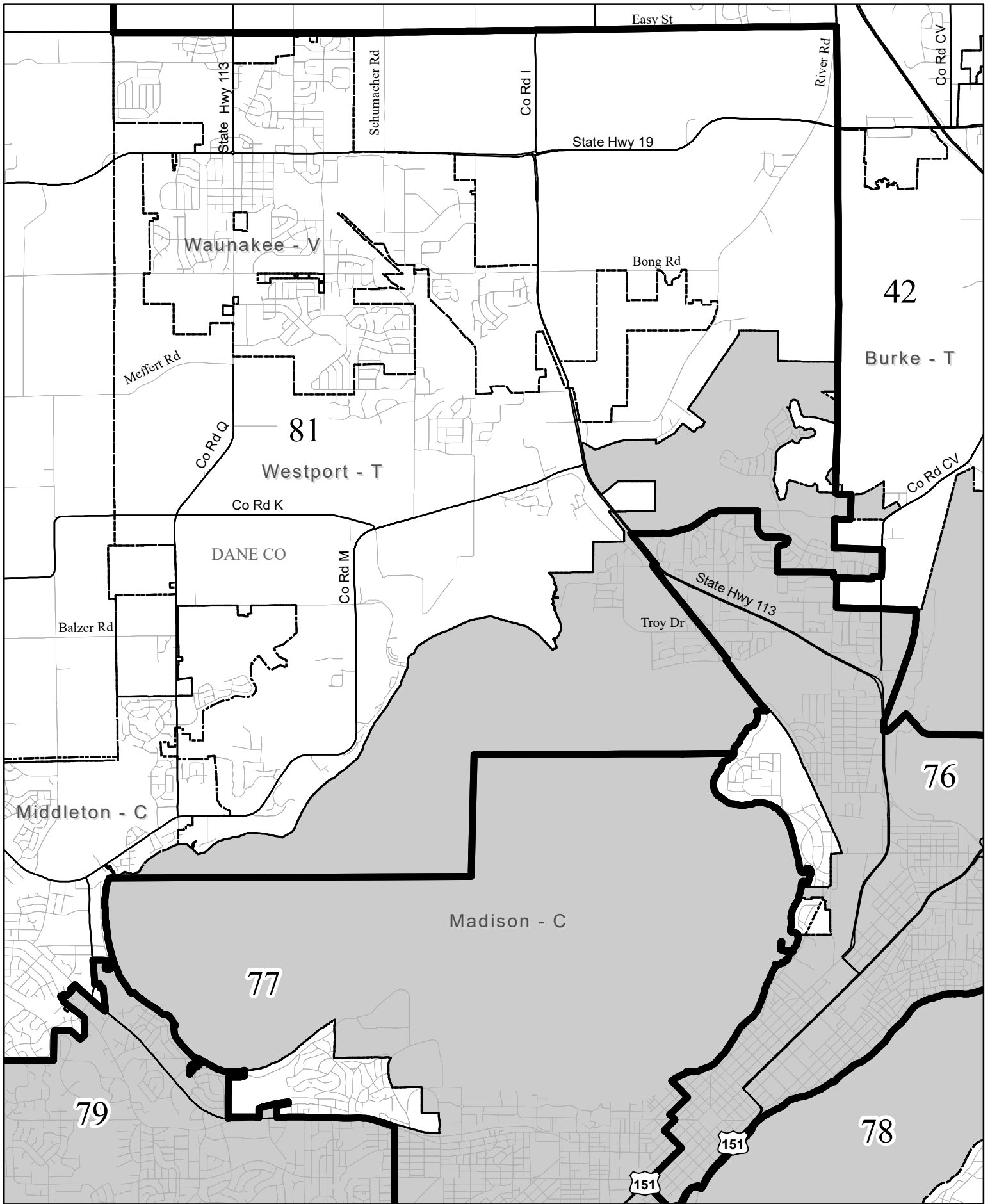
### City of Madison

Split by Assembly Districts 42, 48, 76, 77, 78, 79, 80, & 81  
 Displaying Region within District 80

1:50,000

- Legislative
- Municipalities
- Split Municipality
- Counties









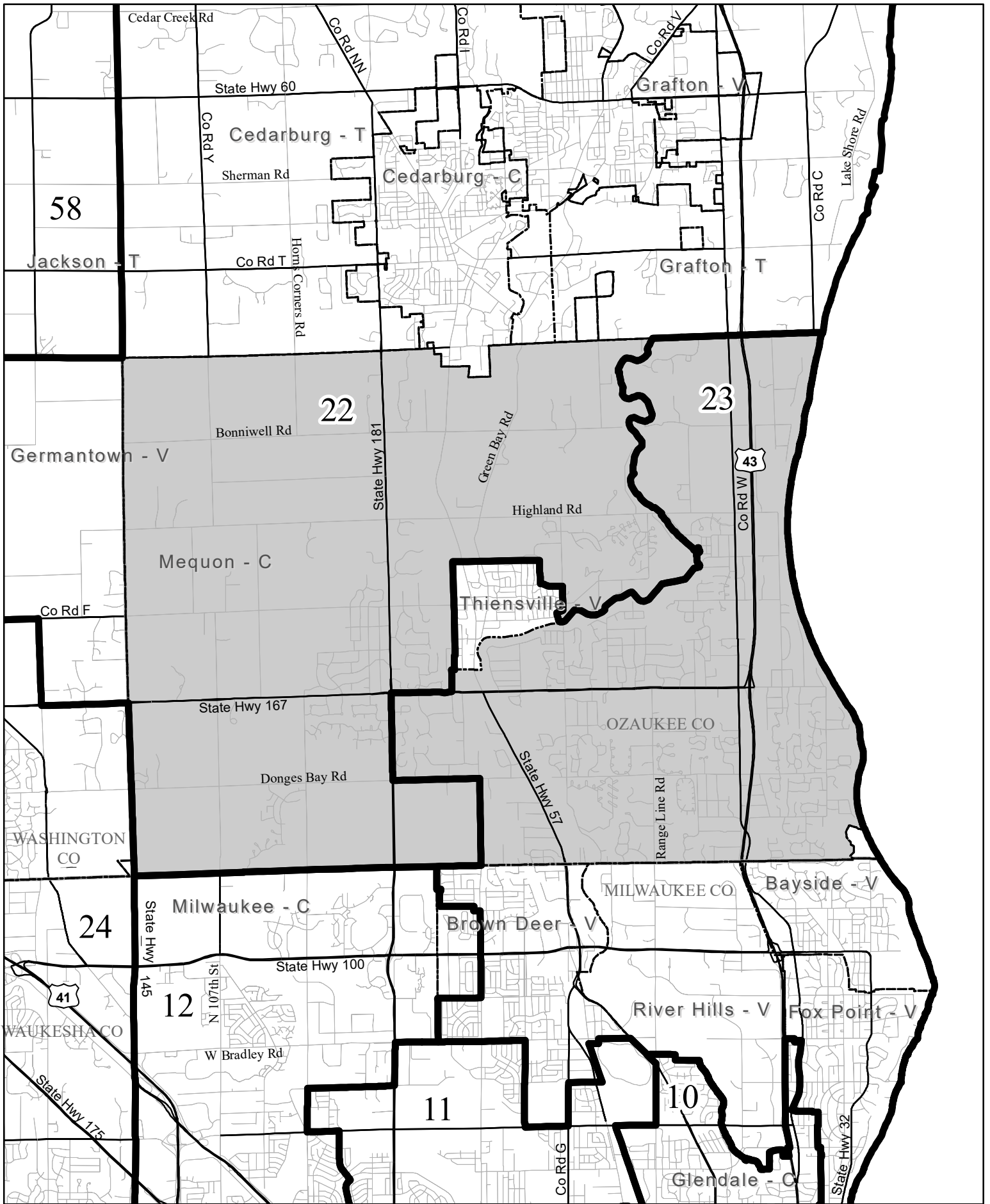
### City of Madison

Split by Assembly Districts 42, 48, 76, 77, 78, 79, 80, & 81  
 Displaying Region within District 81

1:65,000

- |                                                                                                        |                                                                                                      |
|--------------------------------------------------------------------------------------------------------|------------------------------------------------------------------------------------------------------|
|  Legislative        |  Municipalities |
|  Split Municipality |  Counties       |





**City of Mequon**

*Split by Assembly Districts 22 & 23*

1:90,000



Legislative



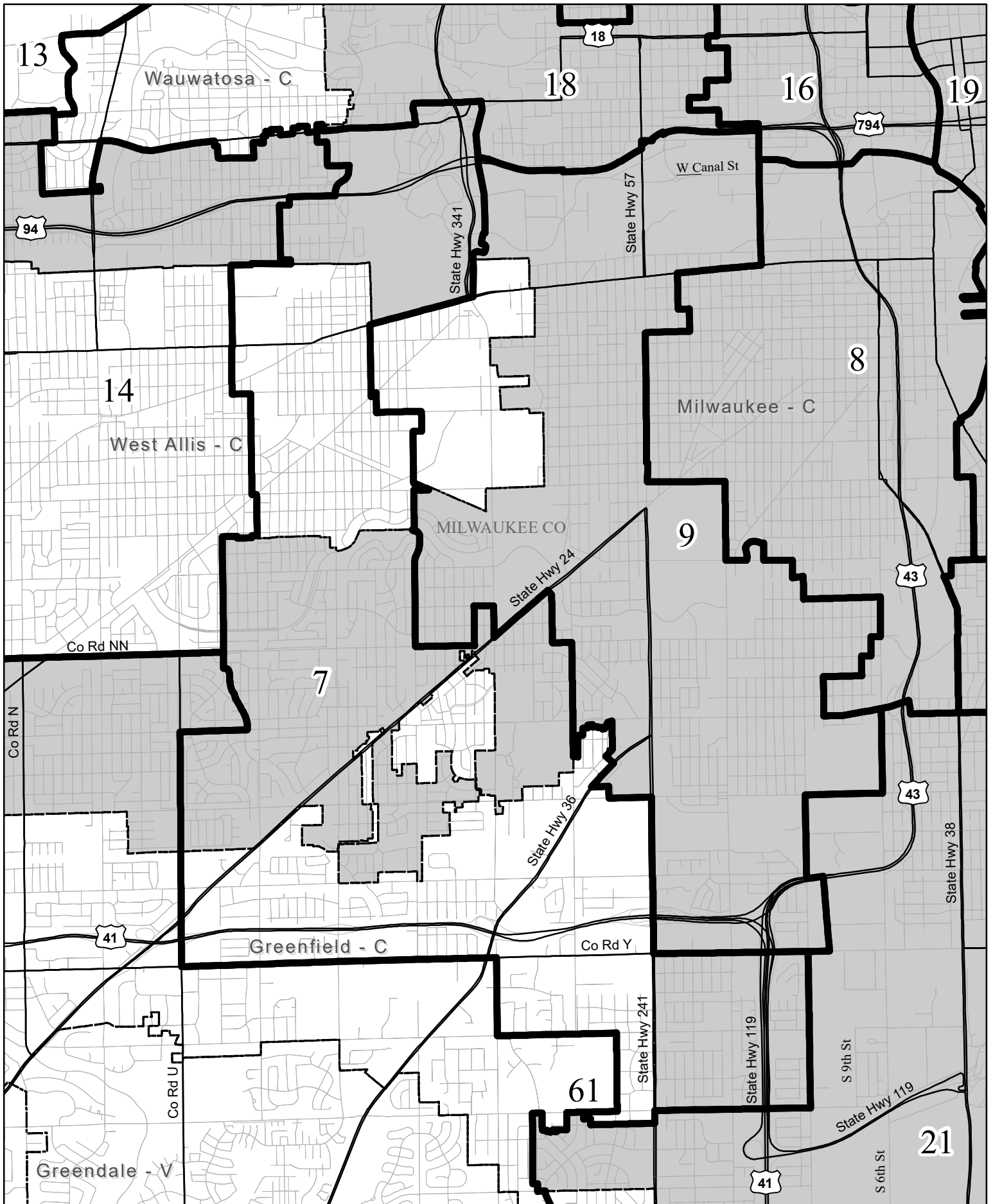
Municipalities



Split Municipality







Counties



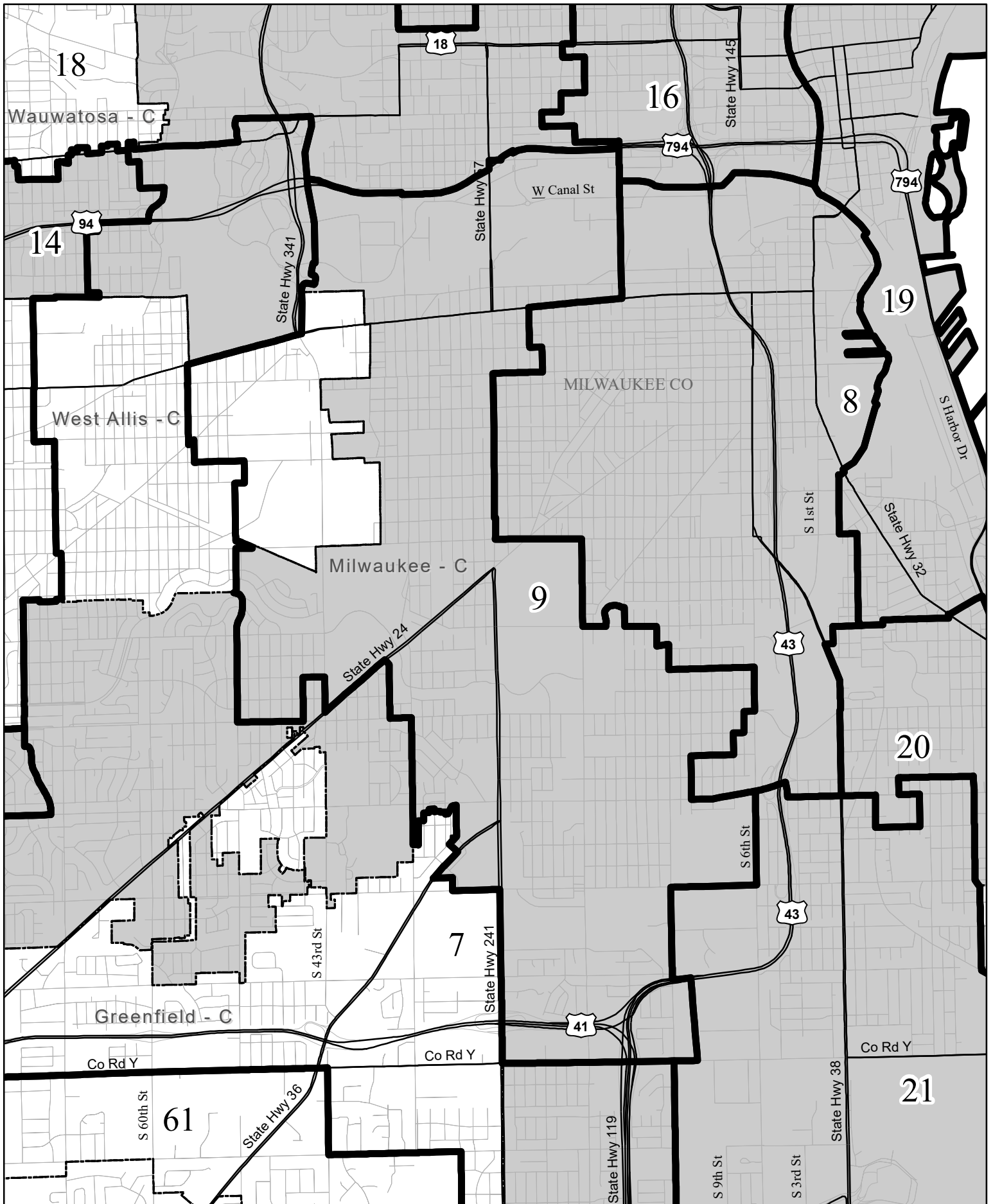
### City of Milwaukee

Split by Assembly Districts 7, 8, 9, 10, 11, 12, 14, 16, 17, 18, 19,  
 Displaying Region within District 7 20, 21, & 61

1:50,000

- |                                                                                                        |                                                                                                      |
|--------------------------------------------------------------------------------------------------------|------------------------------------------------------------------------------------------------------|
|  Legislative        |  Municipalities |
|  Split Municipality |  Counties       |







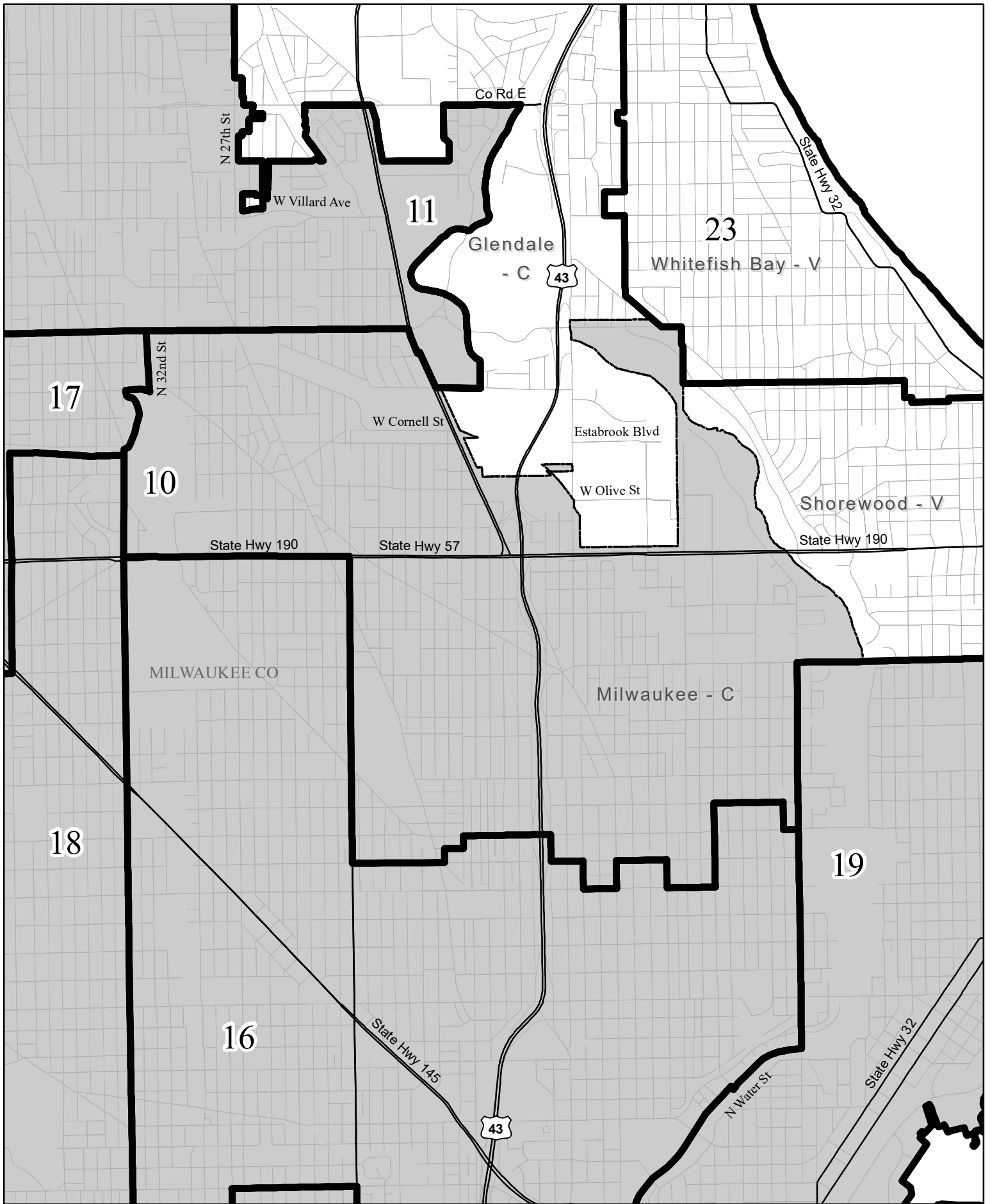


### City of Milwaukee

Split by Assembly Districts 7, 8, 9, 10, 11, 12, 14, 16, 17, 18, 19,  
 20, 21, & 61  
 Displaying Region within District 9

1:45,000

- |                                                                                                        |                                                                                                      |
|--------------------------------------------------------------------------------------------------------|------------------------------------------------------------------------------------------------------|
|  Legislative        |  Municipalities |
|  Split Municipality |  Counties       |



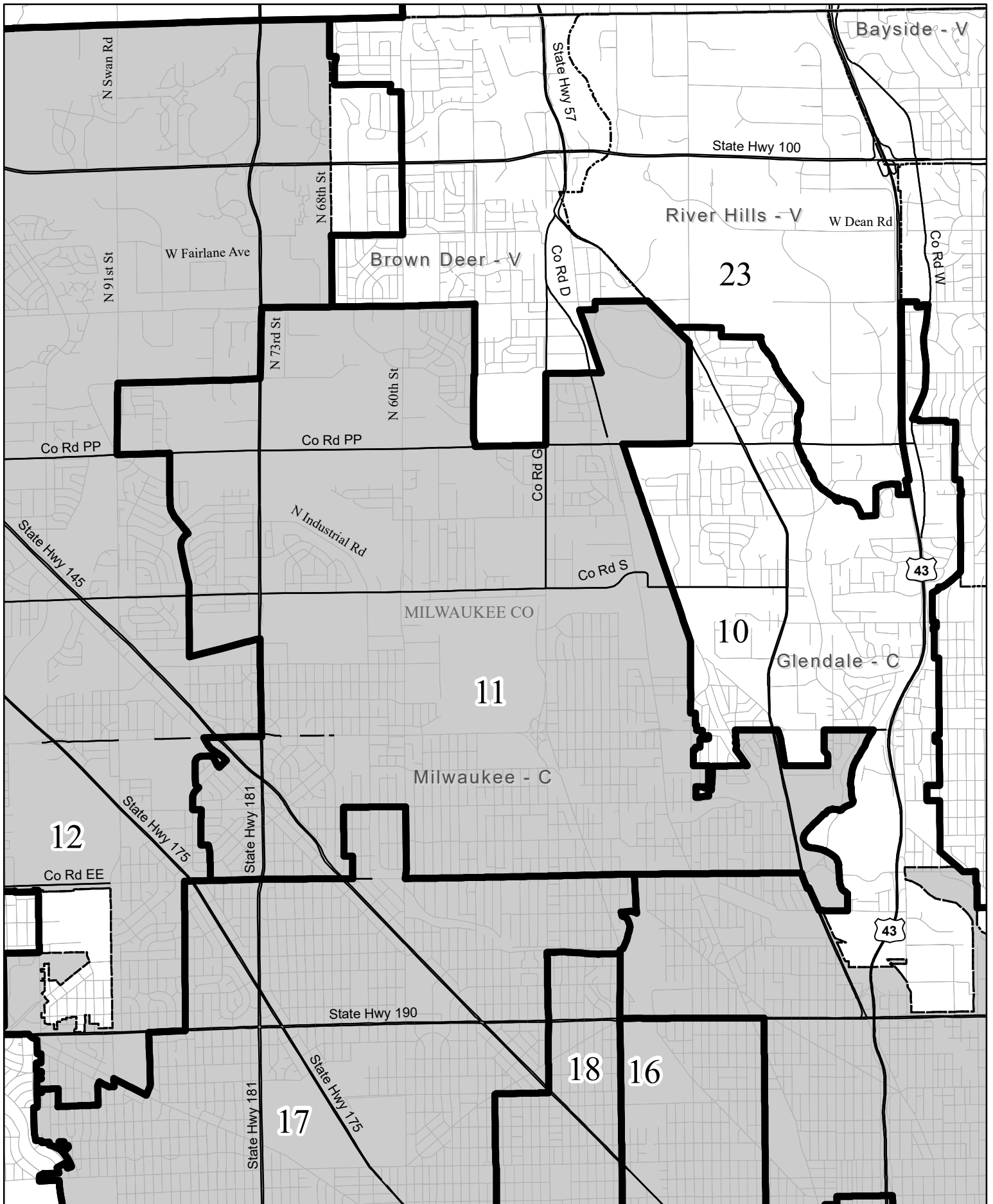
# City of Milwaukee

Split by Assembly Districts 7, 8, 9, 10, 11, 12, 14, 16, 17, 18, 19,  
 Displaying Region within District 10 20, 21, & 61

1:35,000

- Legislative
- Municipalities
- Split Municipality
- Counties





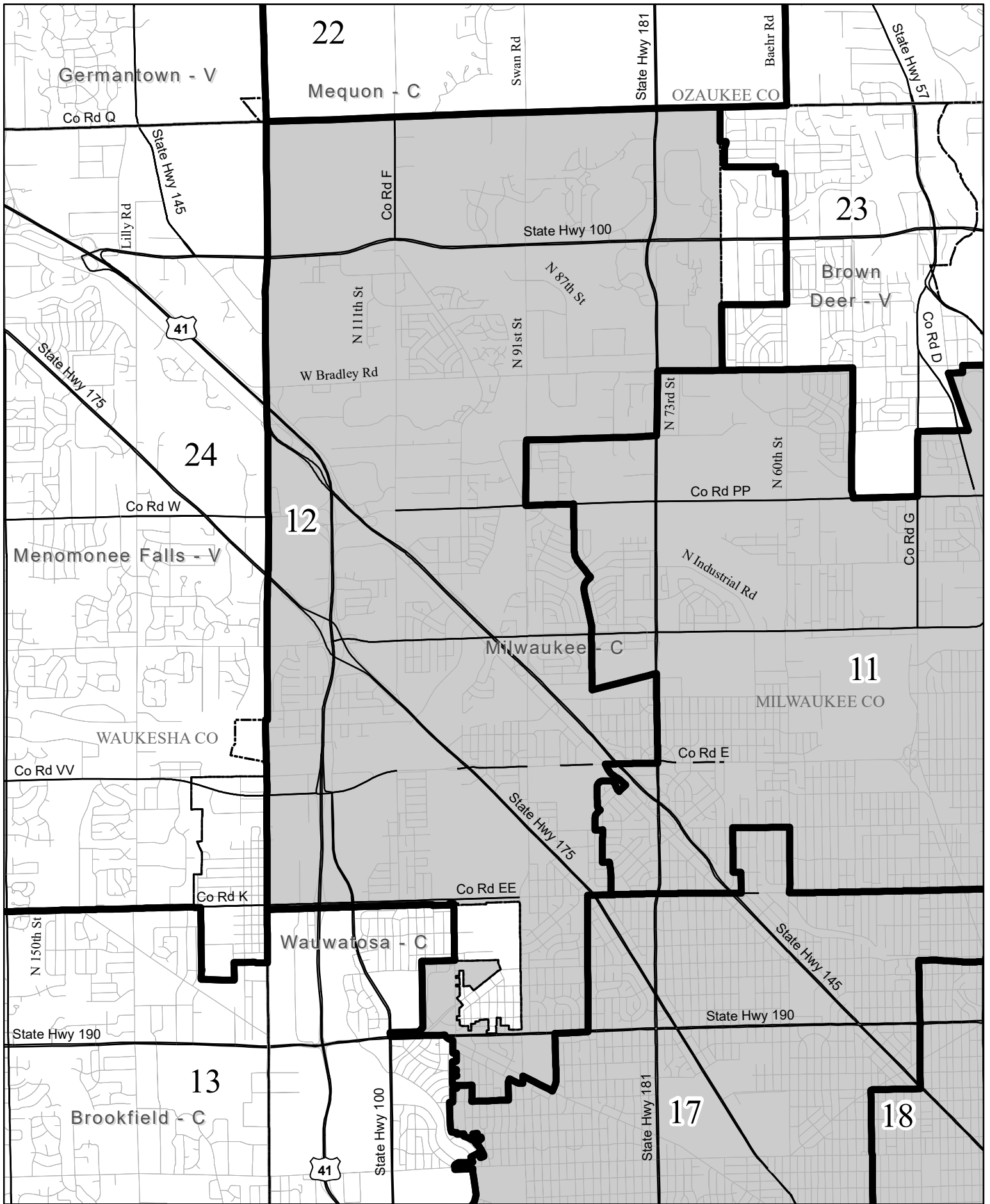
# City of Milwaukee

Split by Assembly Districts 7, 8, 9, 10, 11, 12, 14, 16, 17, 18, 19,  
 Displaying Region within District 11 20, 21, & 61

1:55,000

- Legislative
- Municipalities
- Split Municipality
- Counties



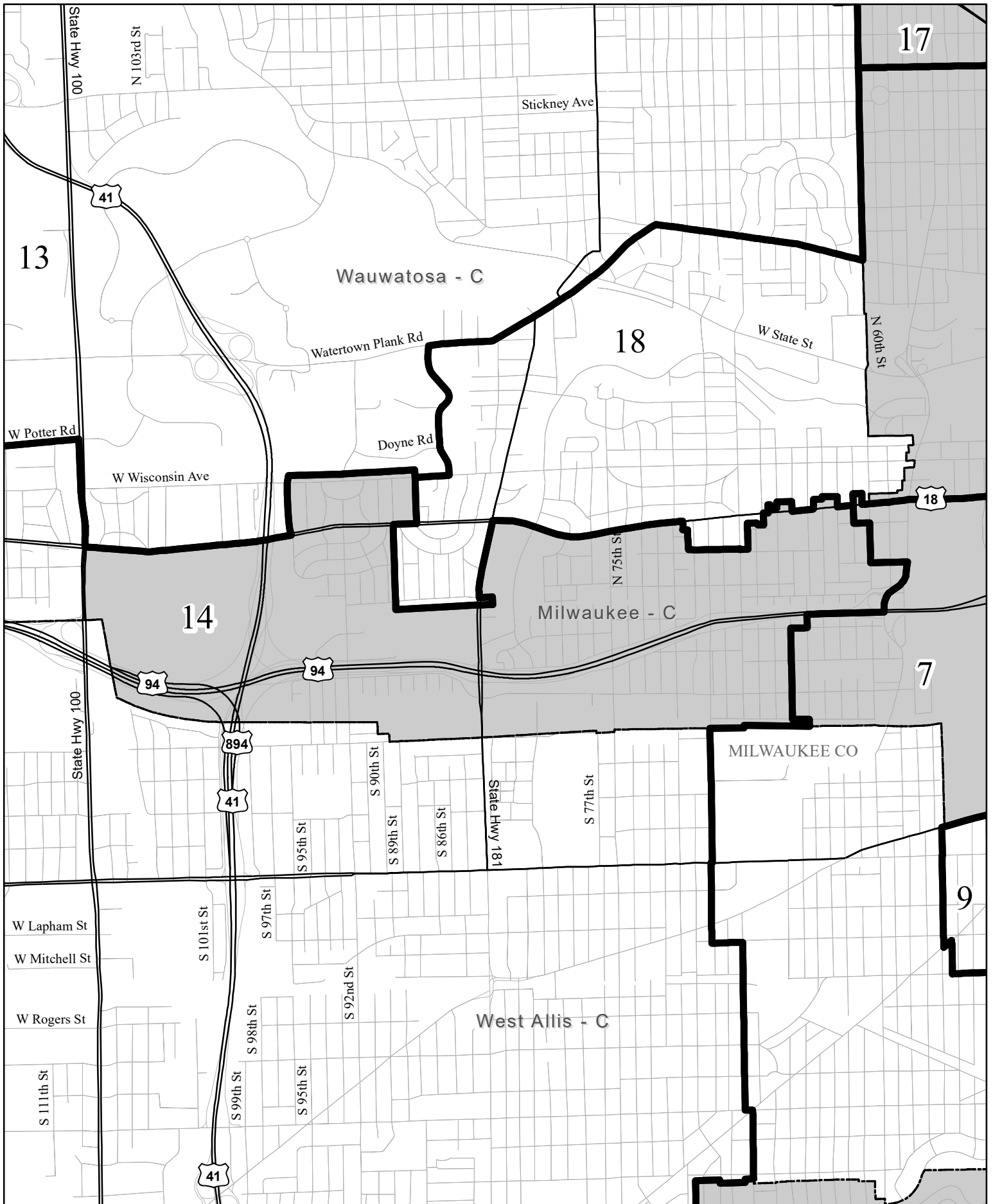


### City of Milwaukee

Split by Assembly Districts 7, 8, 9, 10, 11, 12, 14, 16, 17, 18, 19,  
 Displaying Region within District 12 20, 21, & 61

1:60,000

- Legislative
- Municipalities
- Split Municipality
- Counties

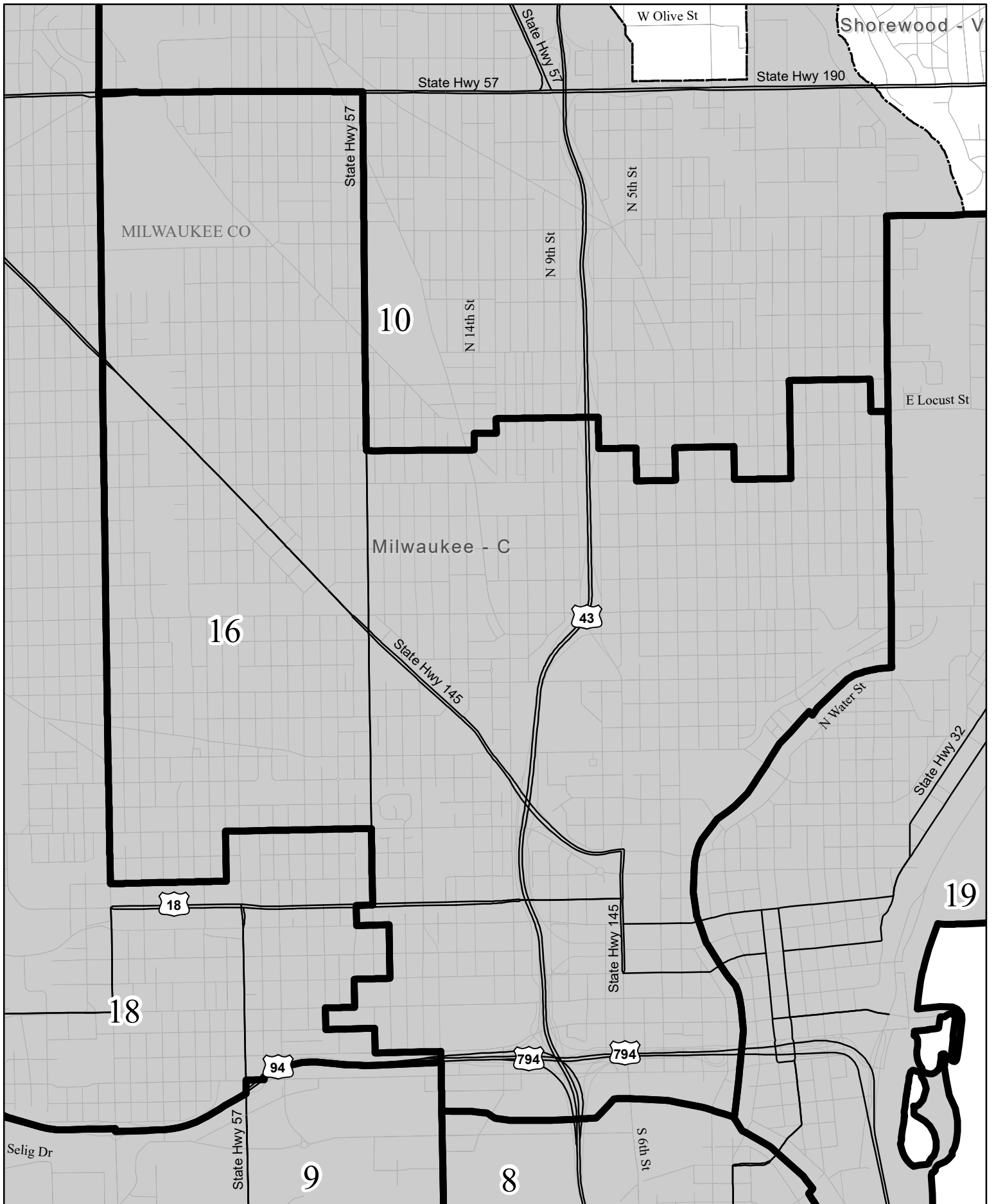


### City of Milwaukee

Split by Assembly Districts 7, 8, 9, 10, 11, 12, 14, 16, 17, 18, 19,  
 Displaying Region within District 14 20, 21, & 61

1:30,000





- Legislative
- Municipalities
- Split Municipality
- Counties

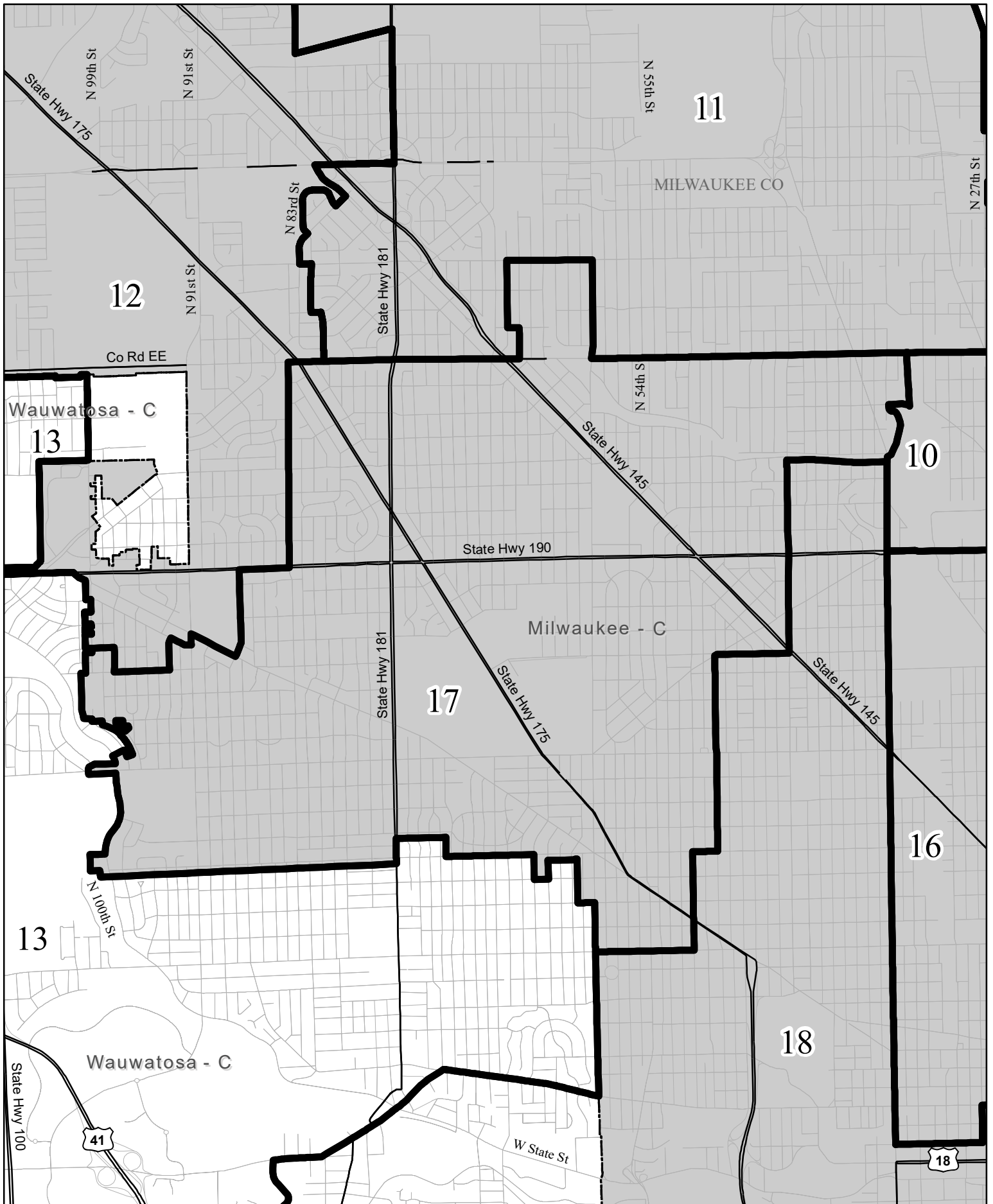


### City of Milwaukee

Split by Assembly Districts 7, 8, 9, 10, 11, 12, 14, 16, 17, 18, 19,  
 Displaying Region within District 16 20, 21, & 61

1:30,000





- |                                                                                                        |                                                                                                      |
|--------------------------------------------------------------------------------------------------------|------------------------------------------------------------------------------------------------------|
|  Legislative        |  Municipalities |
|  Split Municipality |  Counties       |

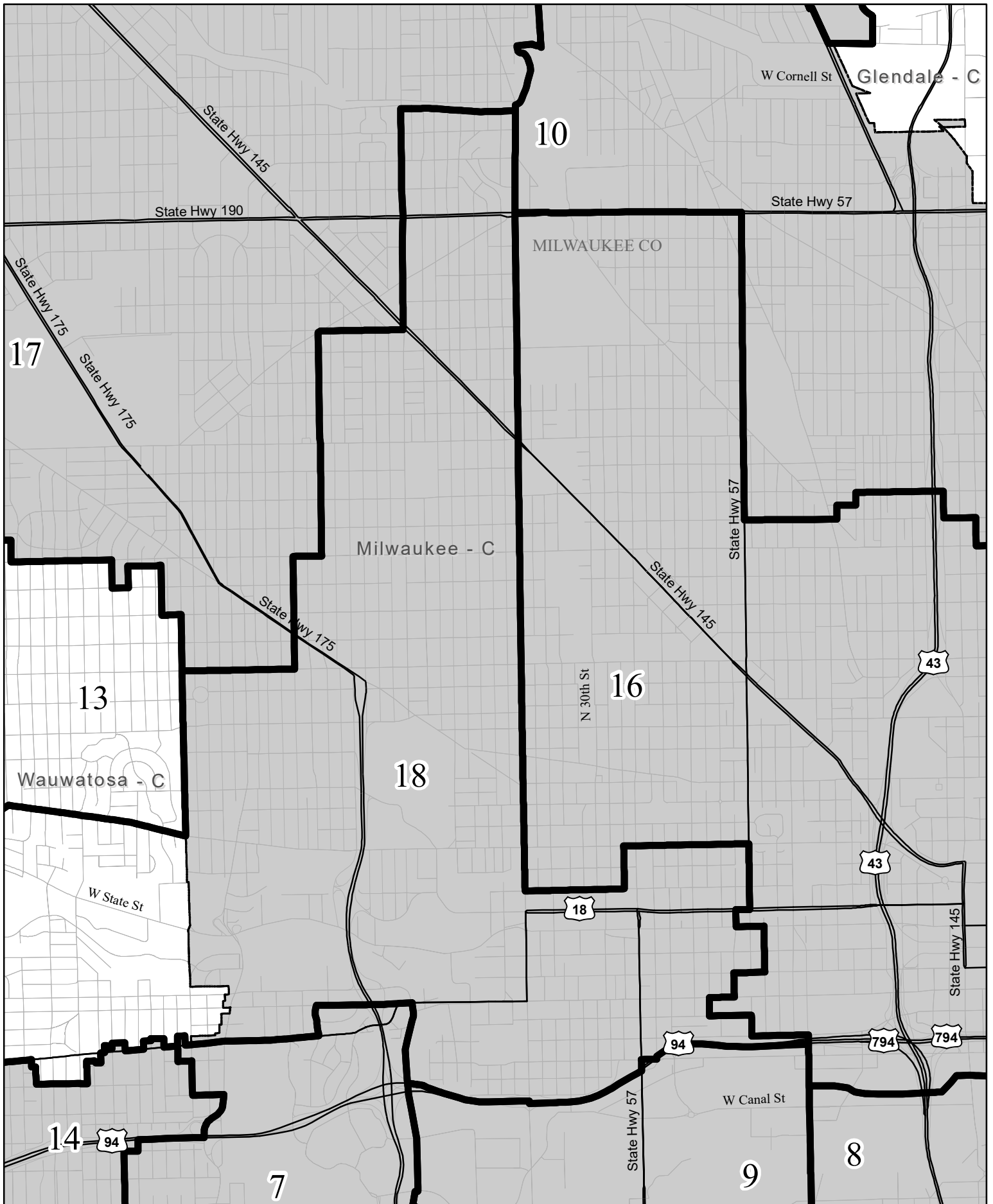


### City of Milwaukee

Split by Assembly Districts 7, 8, 9, 10, 11, 12, 14, 16, 17, 18, 19,  
 Displaying Region within District 17 20, 21, & 61

1:40,000

- |                                                                                                        |                                                                                                      |
|--------------------------------------------------------------------------------------------------------|------------------------------------------------------------------------------------------------------|
|  Legislative        |  Municipalities |
|  Split Municipality |  Counties       |



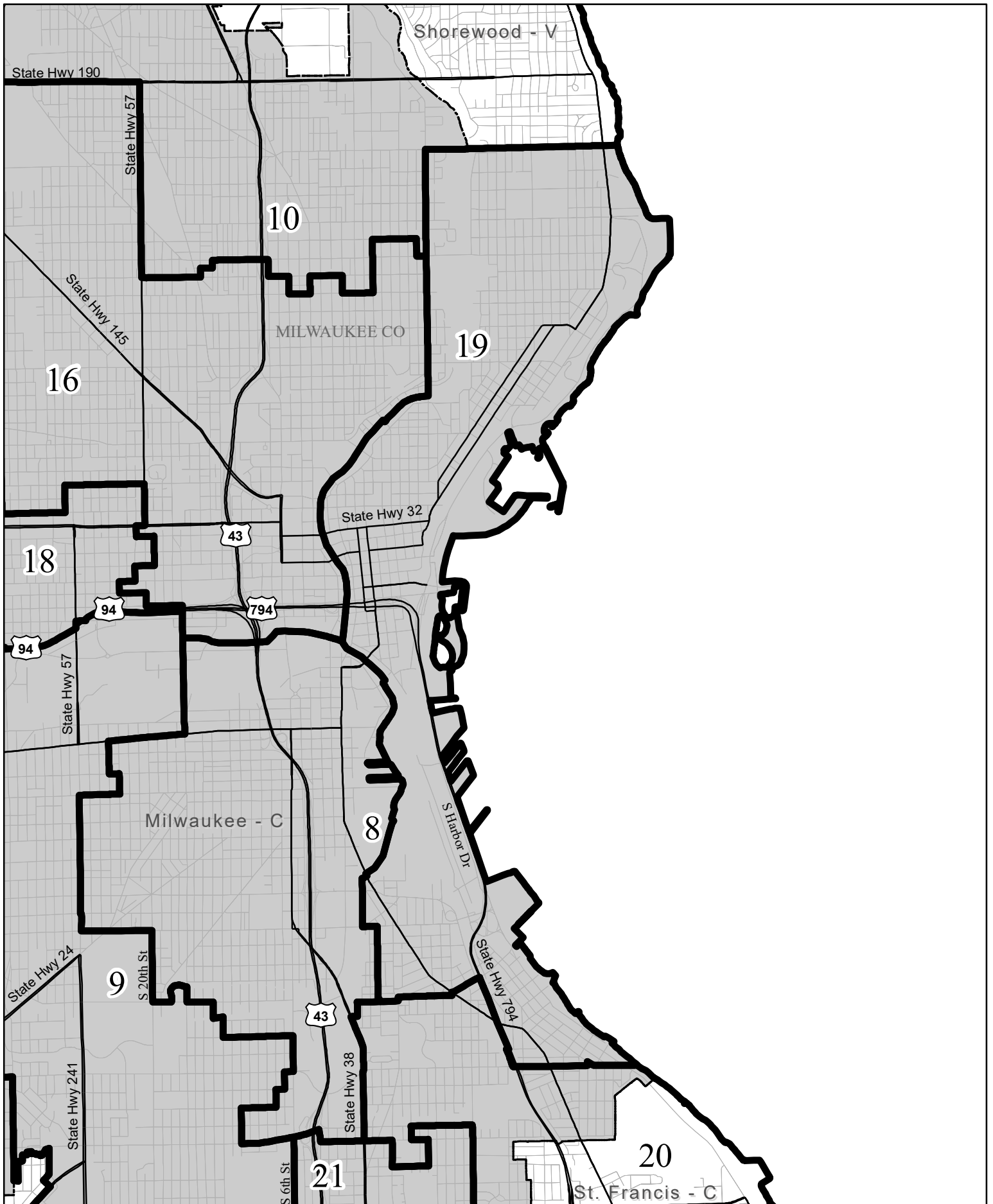
### City of Milwaukee

Split by Assembly Districts 7, 8, 9, 10, 11, 12, 14, 16, 17, 18, 19,  
 Displaying Region within District 18 20, 21, & 61

1:35,000

- Legislative
- Municipalities
- Split Municipality
- Counties





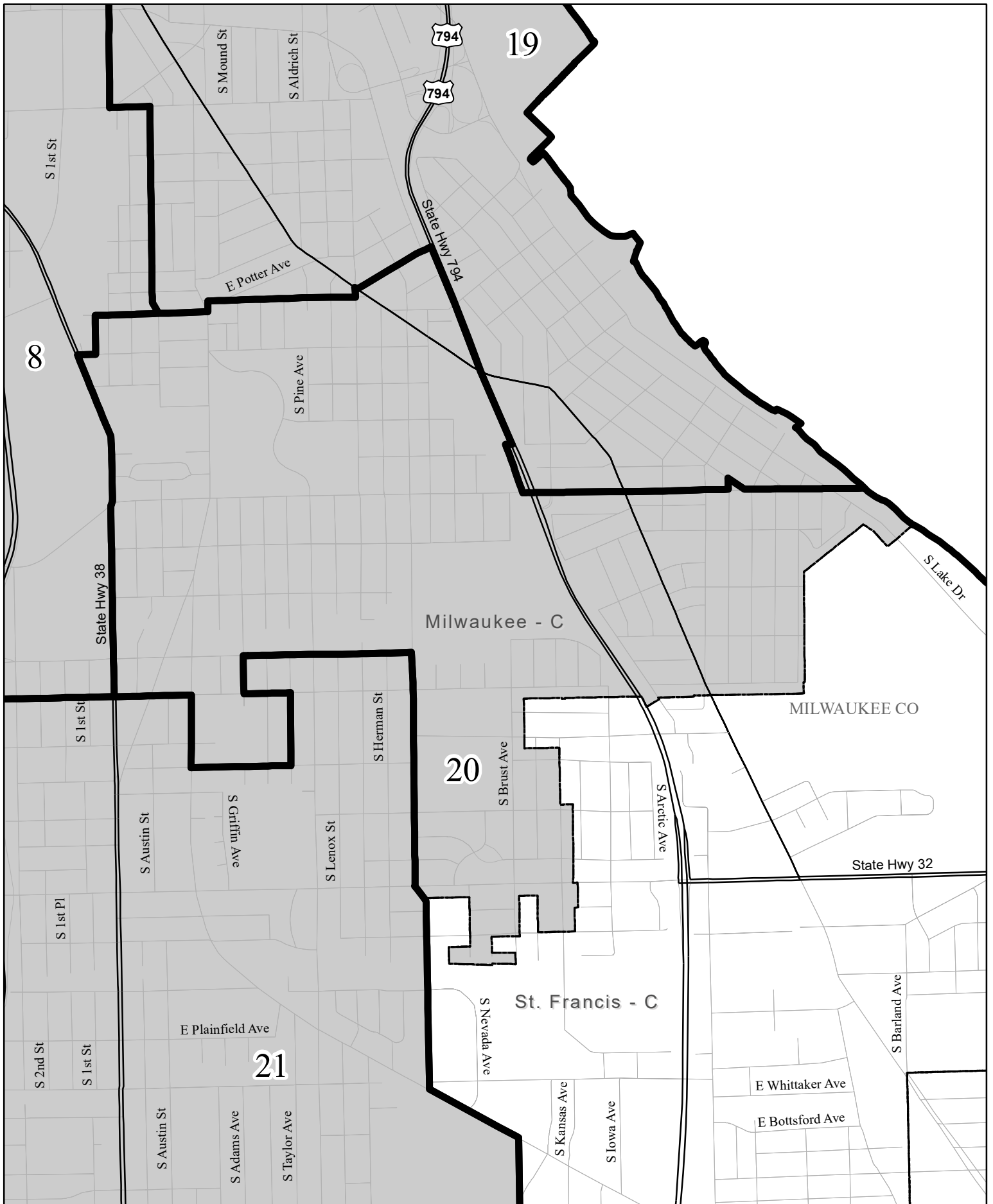
### City of Milwaukee

Split by Assembly Districts 7, 8, 9, 10, 11, 12, 14, 16, 17, 18, 19, 20, 21, & 61  
 Displaying Region within District 19

1:55,000

- Legislative
- Municipalities
- Split Municipality
- Counties



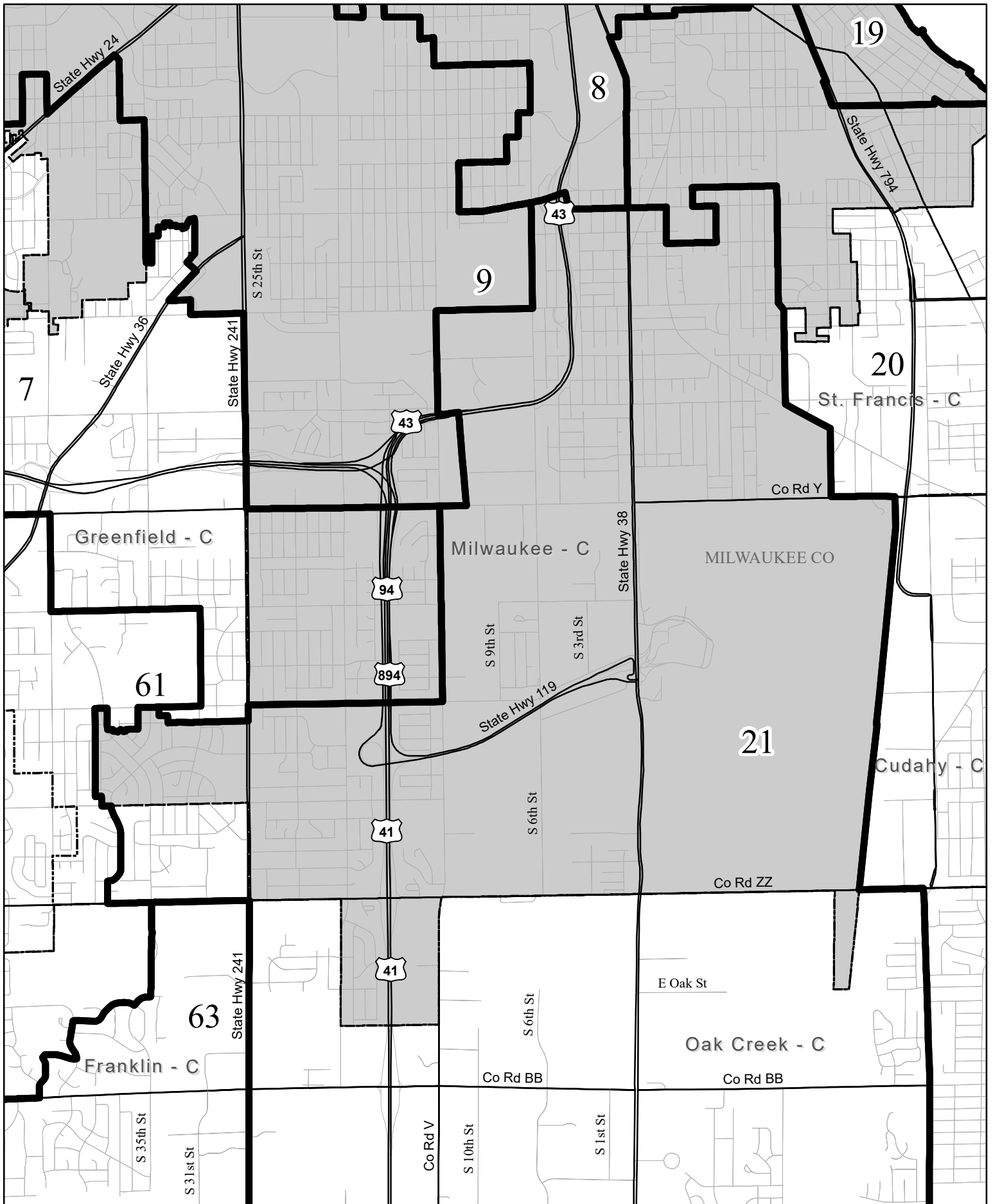


# City of Milwaukee

Split by Assembly Districts 7, 8, 9, 10, 11, 12, 14, 16, 17, 18, 19,  
 Displaying Region within District 20 20, 21, & 61

1:20,000

- Legislative
- Municipalities
- Split Municipality
- Counties

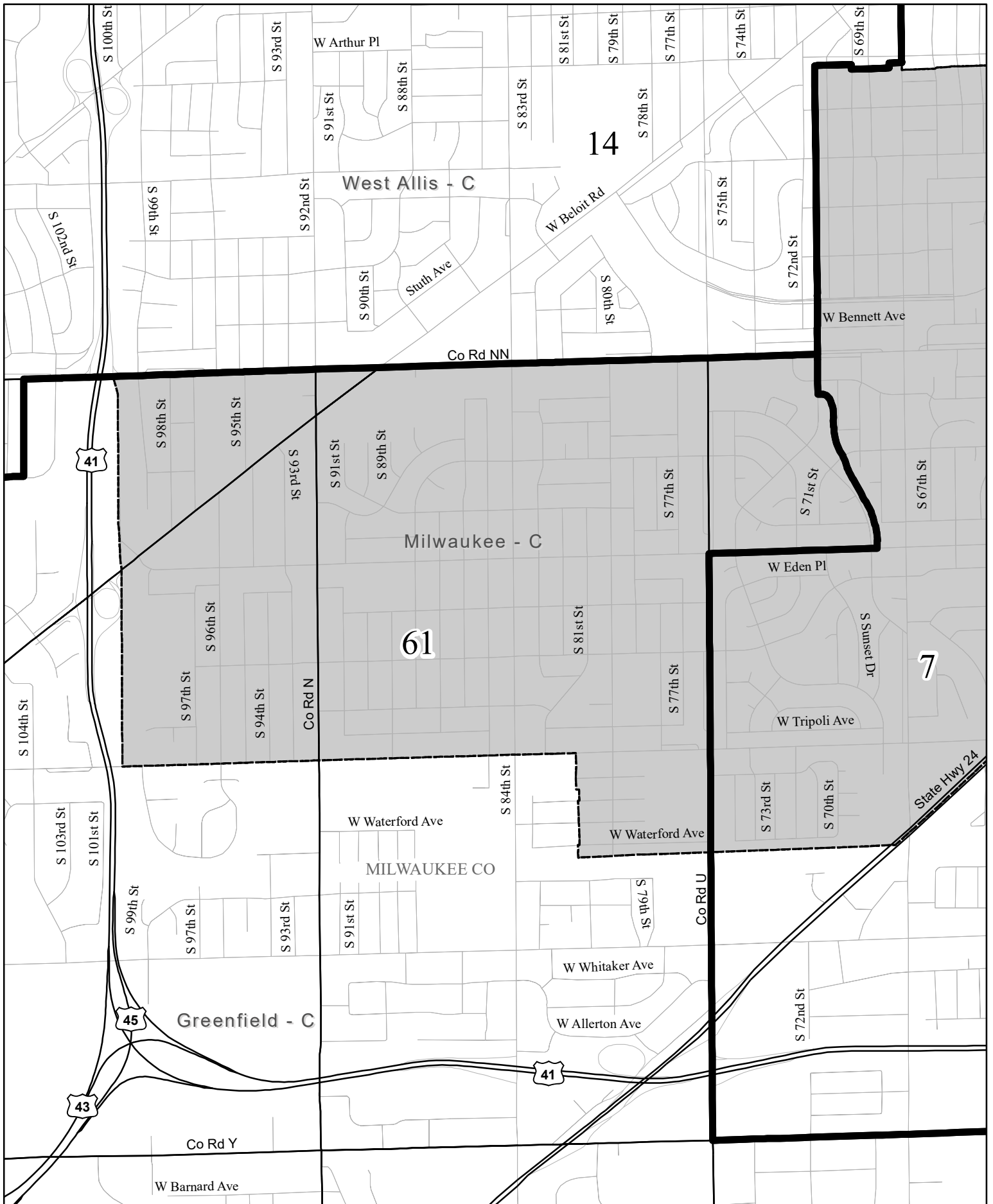


# City of Milwaukee

Split by Assembly Districts 7, 8, 9, 10, 11, 12, 14, 16, 17, 18, 19,  
 Displaying Region within District 21 20, 21, & 61

1:40,000

- Legislative
- Municipalities
- Split Municipality
- Counties

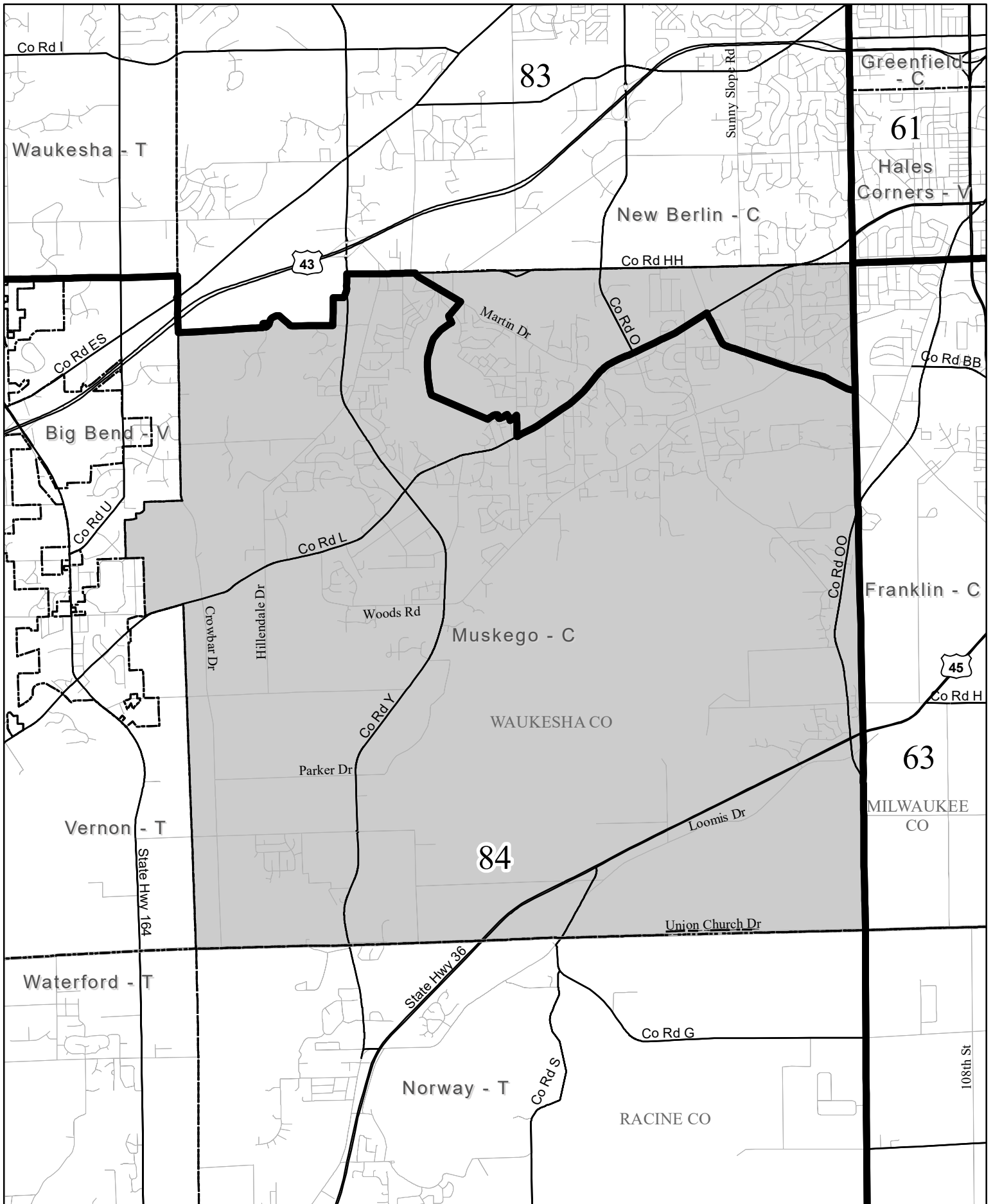


# City of Milwaukee

Split by Assembly Districts 7, 8, 9, 10, 11, 12, 14, 16, 17, 18, 19, 20, 21, & 61  
 Displaying Region within District 61

1:20,000

- - 
  - 
  -
- Legislative      Municipalities  
 Split Municipality      Counties



**City of Muskego**

*Split by Assembly Districts 83 & 84*

1:70,000



Legislative



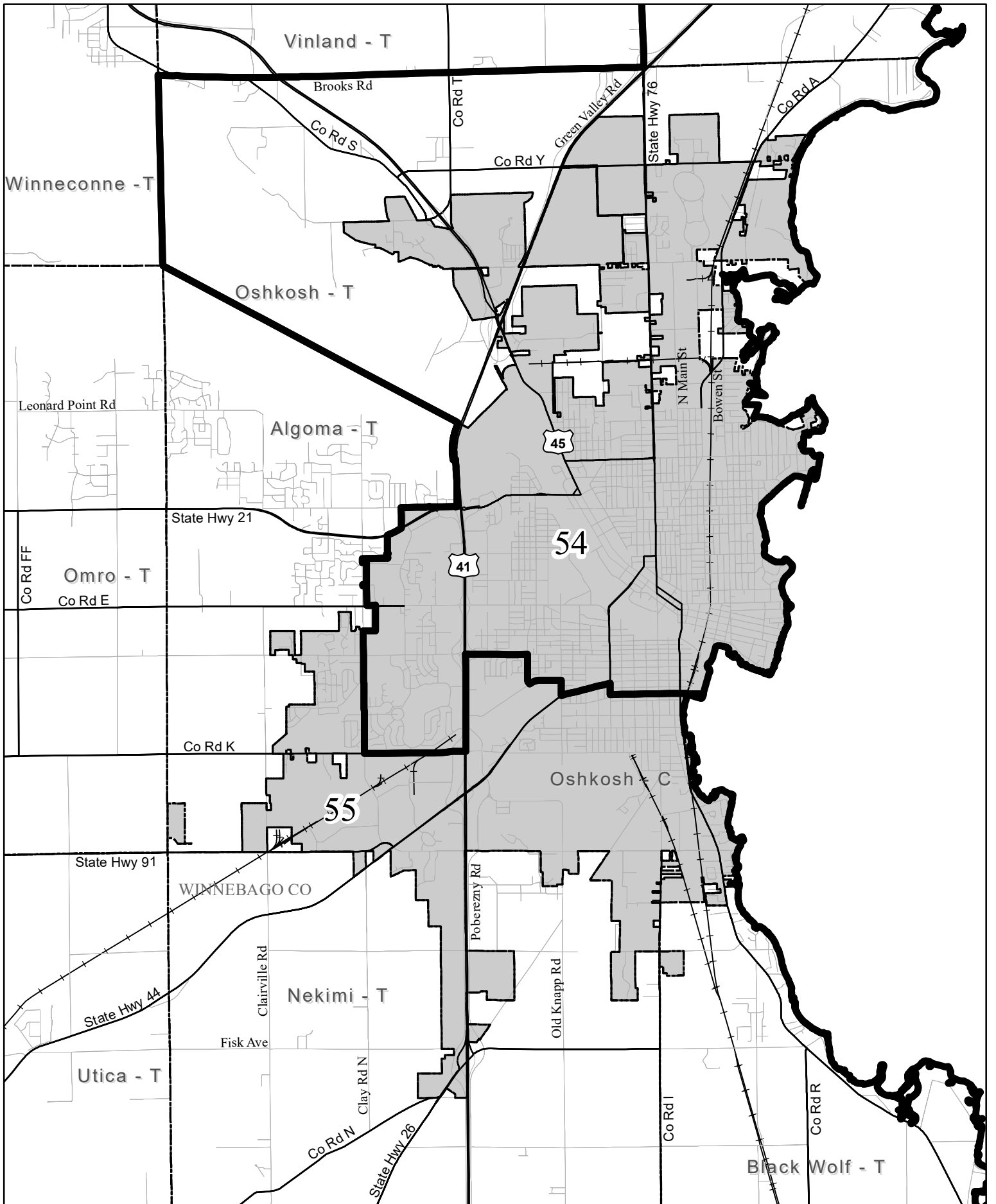
Split Municipality



Municipalities







Counties

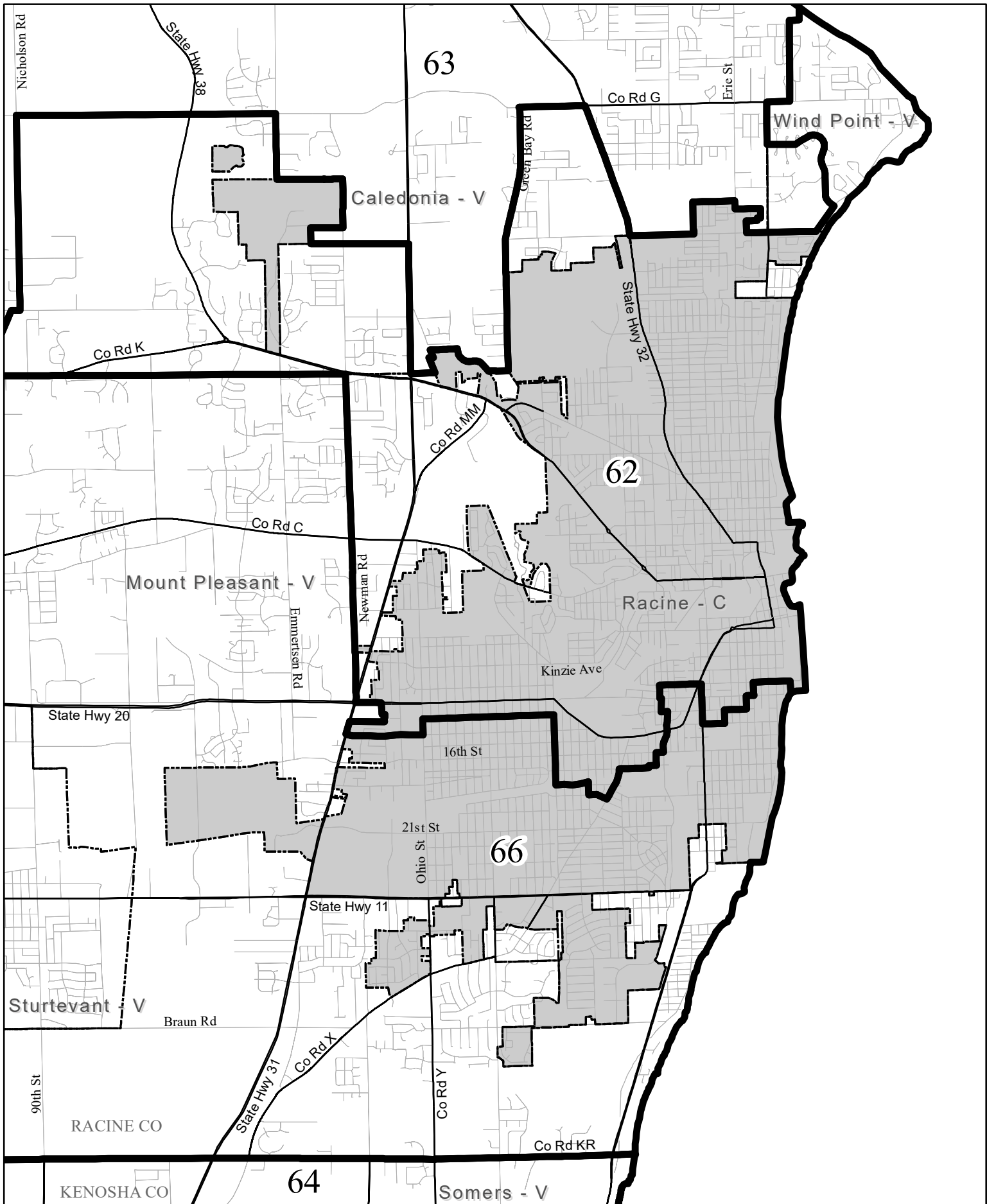


**City of Oshkosh**

*Split by Assembly Districts 54 & 55*

1:80,000

- |                                                                                     |                    |                                                                                       |                |
|-------------------------------------------------------------------------------------|--------------------|---------------------------------------------------------------------------------------|----------------|
|  | Legislative        |  | Municipalities |
|  | Split Municipality |  | Counties       |



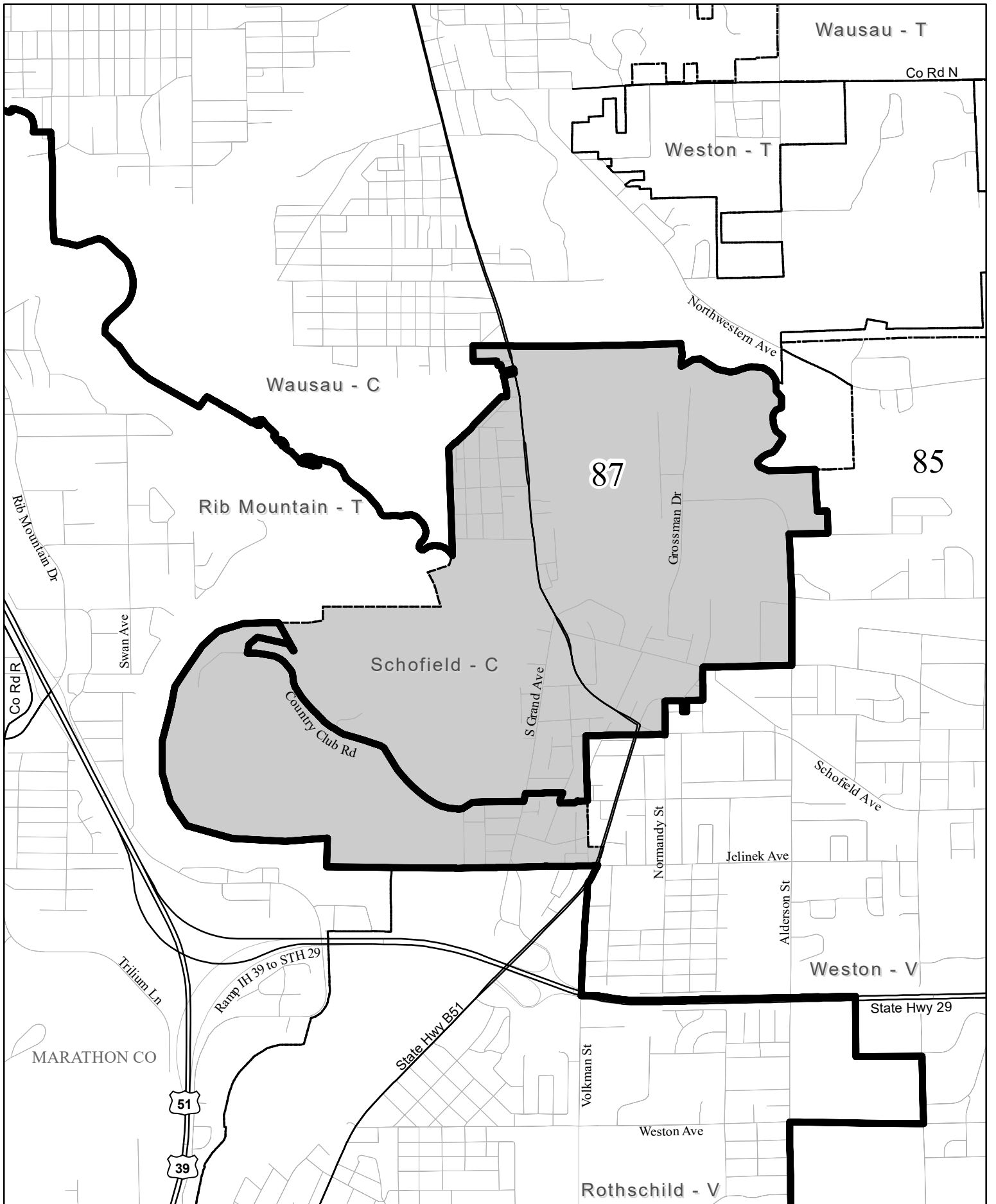
**City of Racine**

*Split by Assembly Districts 62 & 66*

1:60,000

- Legislative
- Municipalities
- Split Municipality
- Counties



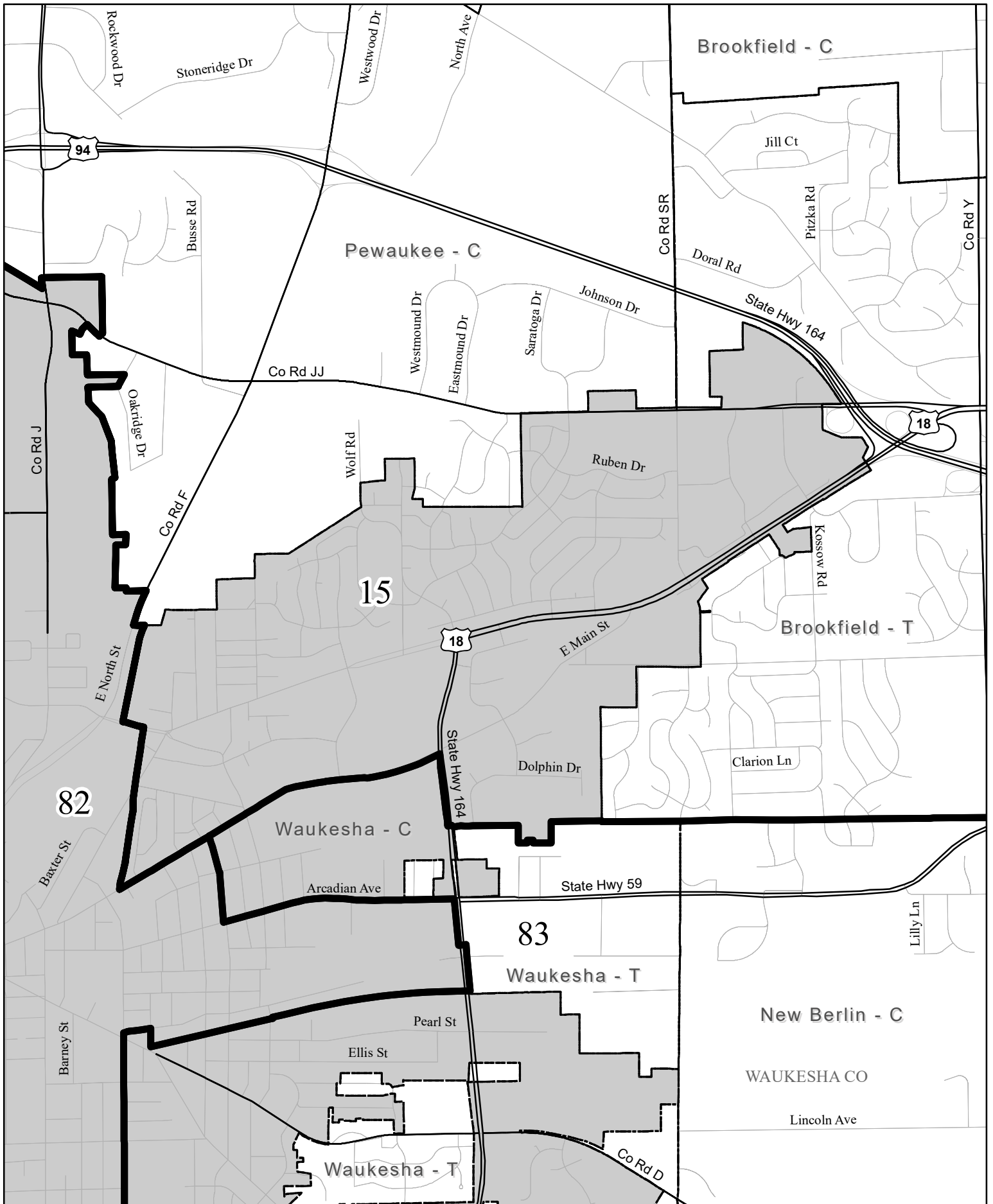


**City of Schofield**

*Split by Assembly Districts 85 & 87*

1:30,000

- - 
  - 
  -
- Legislative      Municipalities  
 Split Municipality      Counties

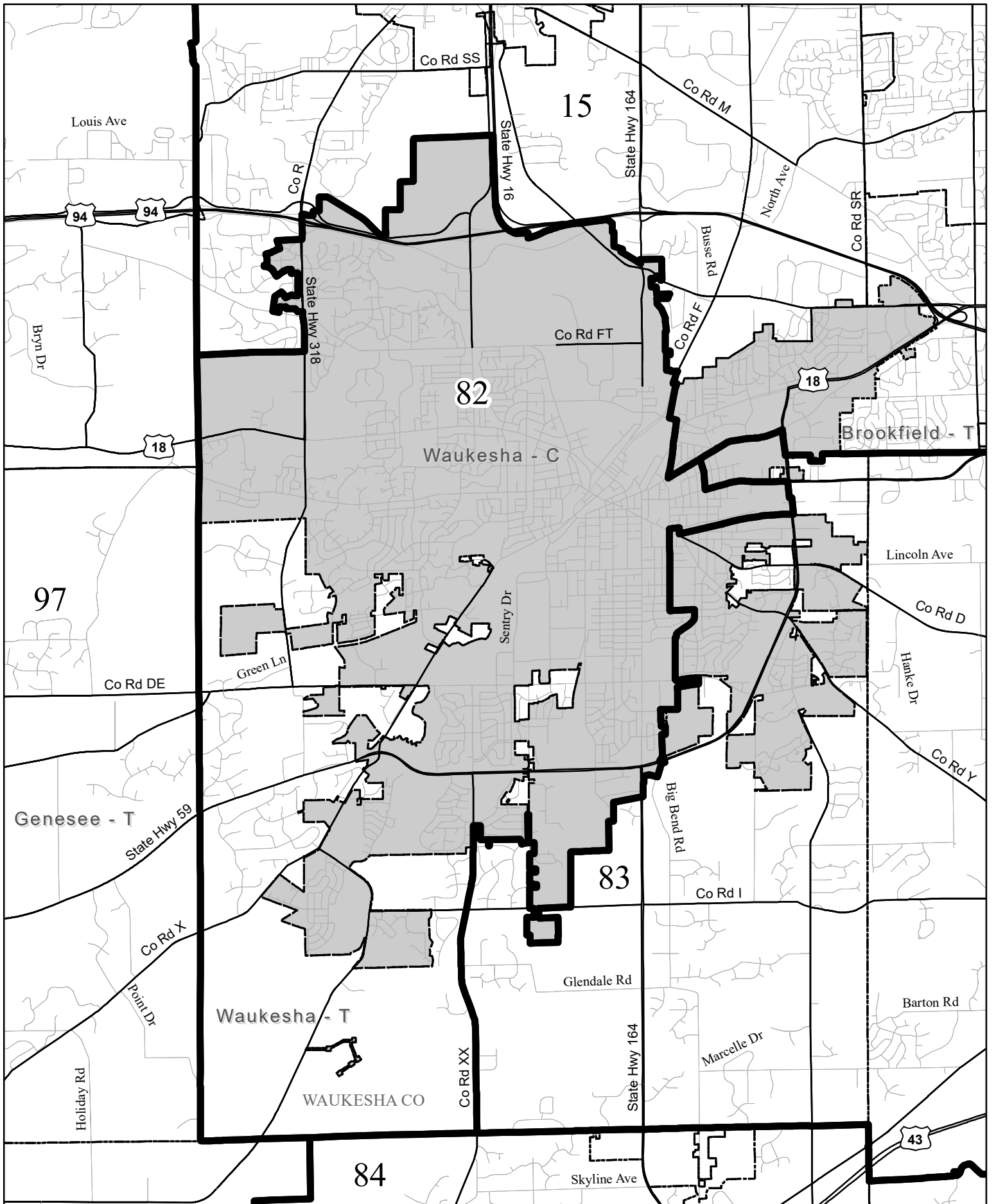


# City of Waukesha

Split by Assembly Districts 15, 82, & 83  
 Displaying Region within District 15

1:25,000





- Legislative
- Municipalities
- Split Municipality
- Counties

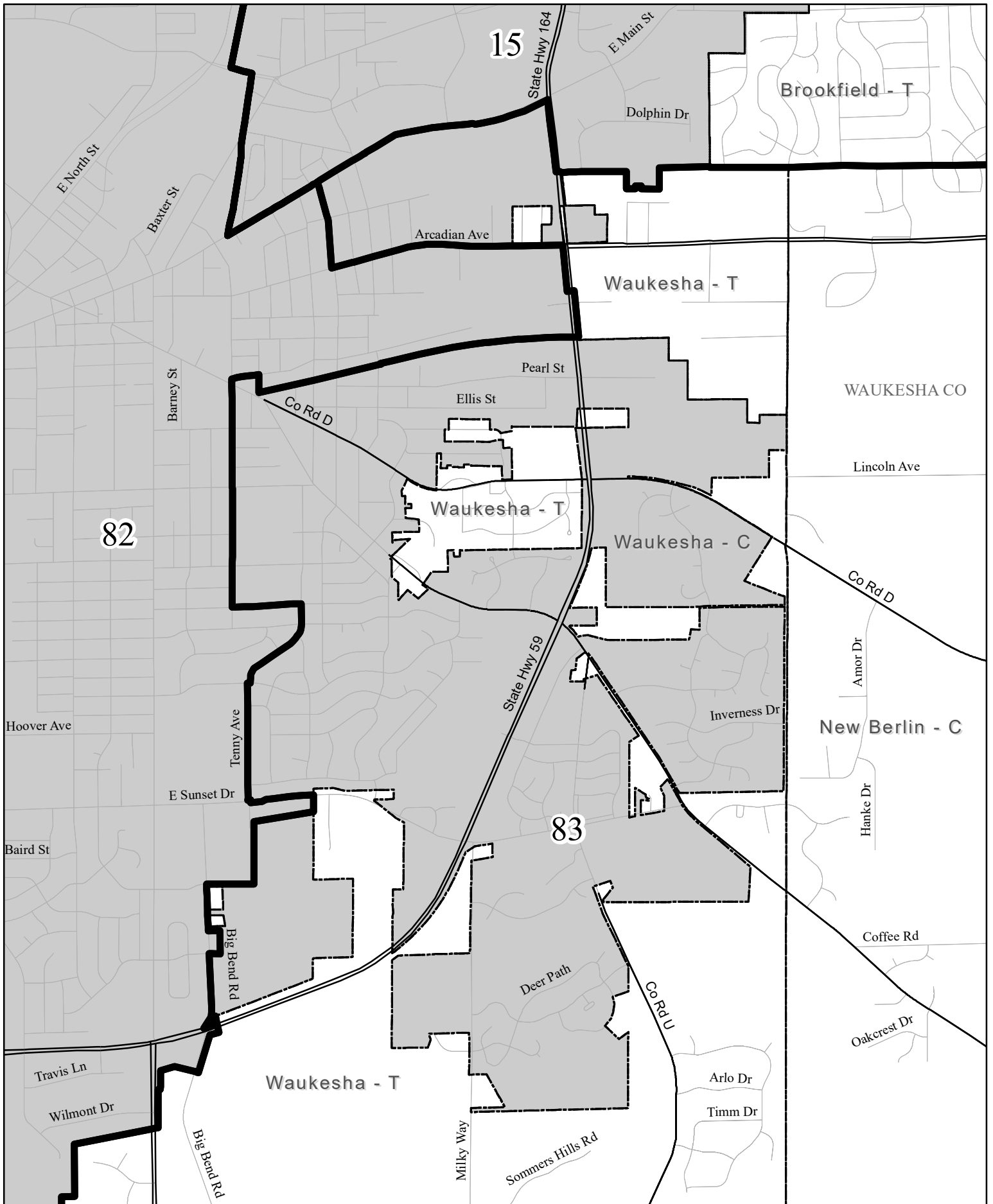


# City of Waukesha

Split by Assembly Districts 15, 82, & 83  
 Displaying Region within District 82

1:70,000

- |                                                                                                        |                                                                                                      |
|--------------------------------------------------------------------------------------------------------|------------------------------------------------------------------------------------------------------|
|  Legislative        |  Municipalities |
|  Split Municipality |  Counties       |



### City of Waukesha

Split by Assembly Districts 15, 82, & 83  
 Displaying Region within District 83

1:25,000

- Legislative
- Municipalities
- Split Municipality
- Counties



# City of Wauwatosa

Split by Assembly Districts 12, 13, 14, & 18

Displaying Region within District 12

1:10,000



Legislative



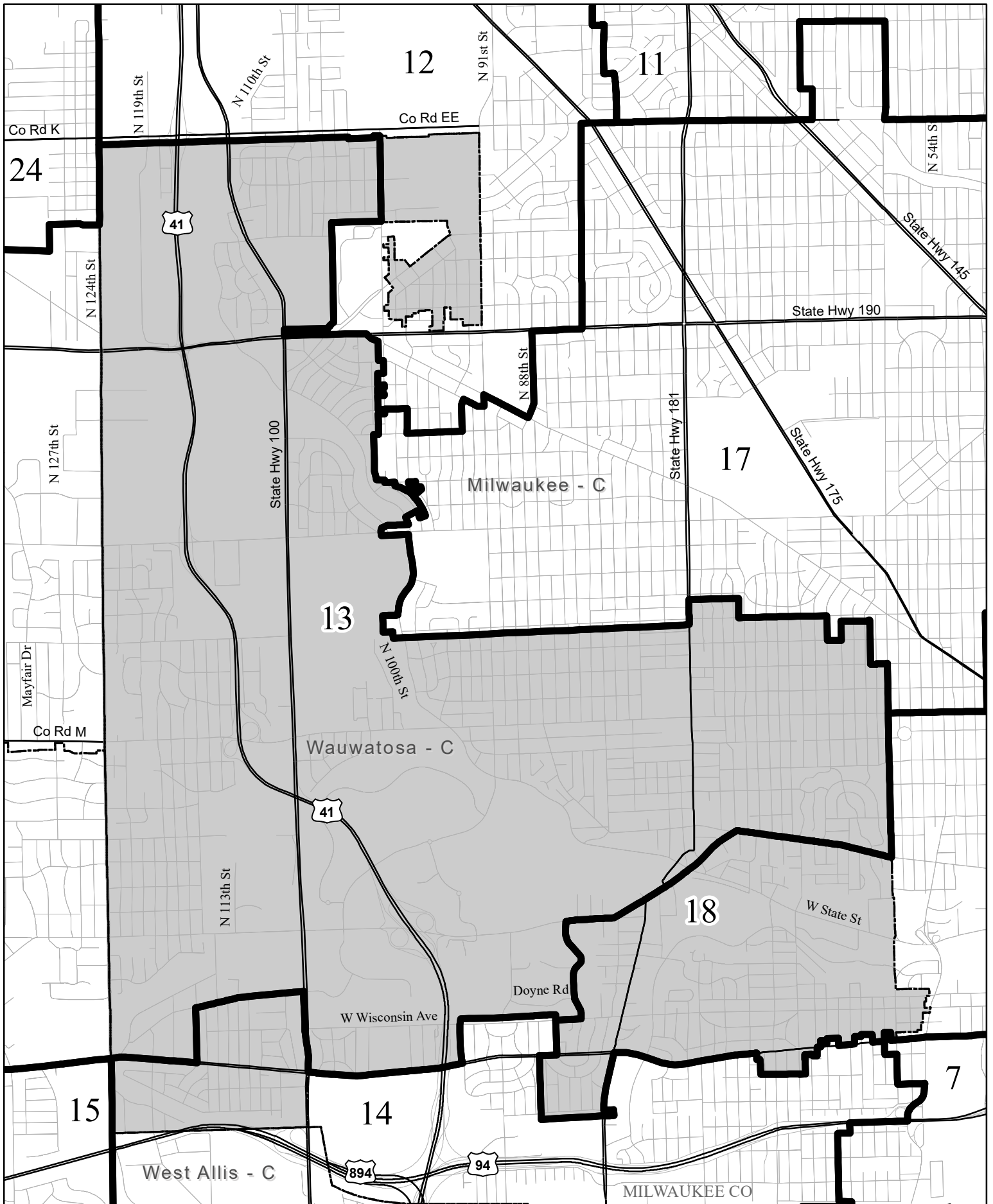
Municipalities



Split Municipality



Counties



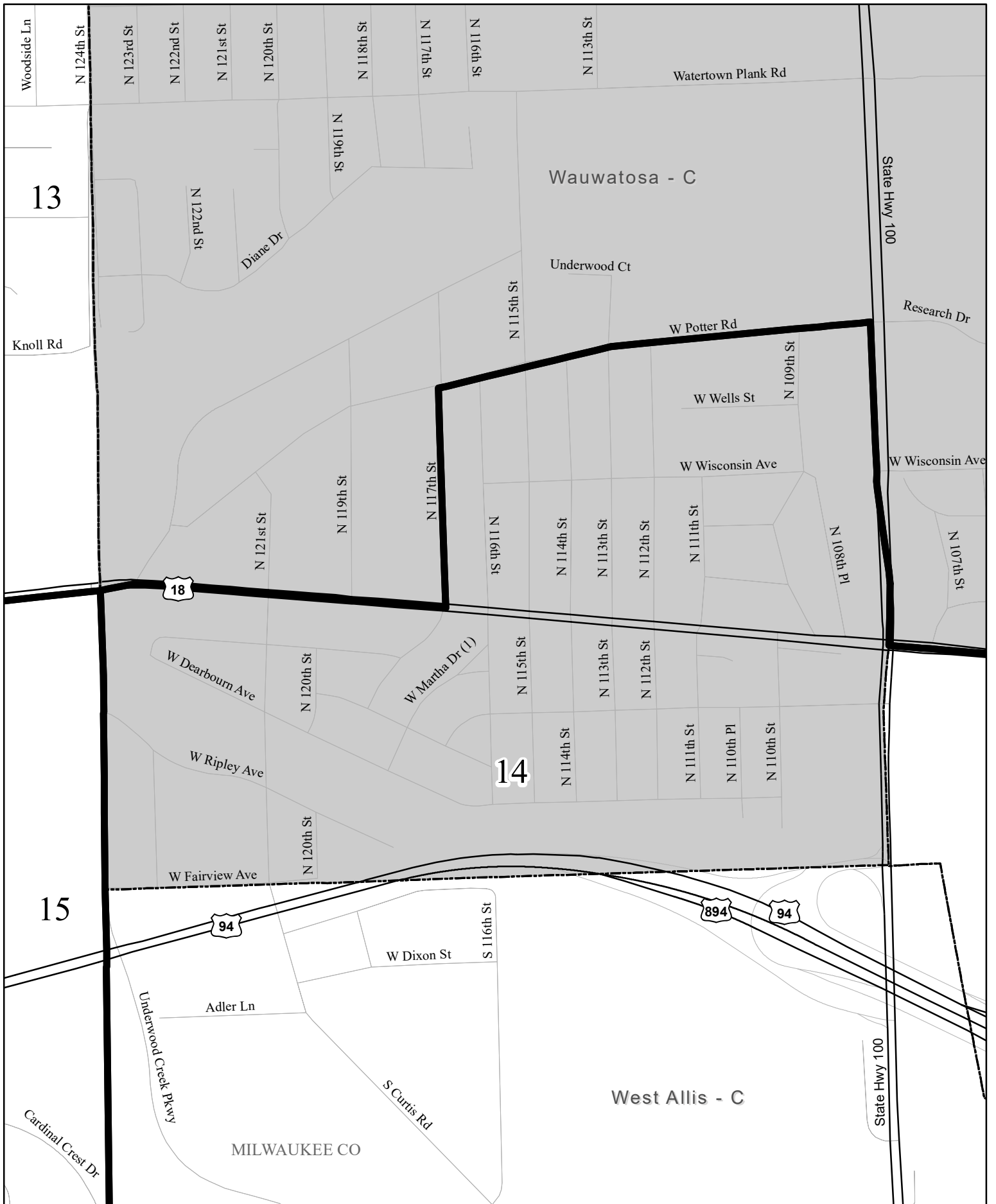
# City of Wauwatosa

Split by Assembly Districts 12, 13, 14, & 18  
 Displaying Region within District 13

1:40,000

- - 
  - 
  -
- Legislative  
 Municipalities  
 Counties  
 Split Municipality





# City of Wauwatosa

Split by Assembly Districts 12, 13, 14, & 18

Displaying Region within District 14

1:10,000



Legislative



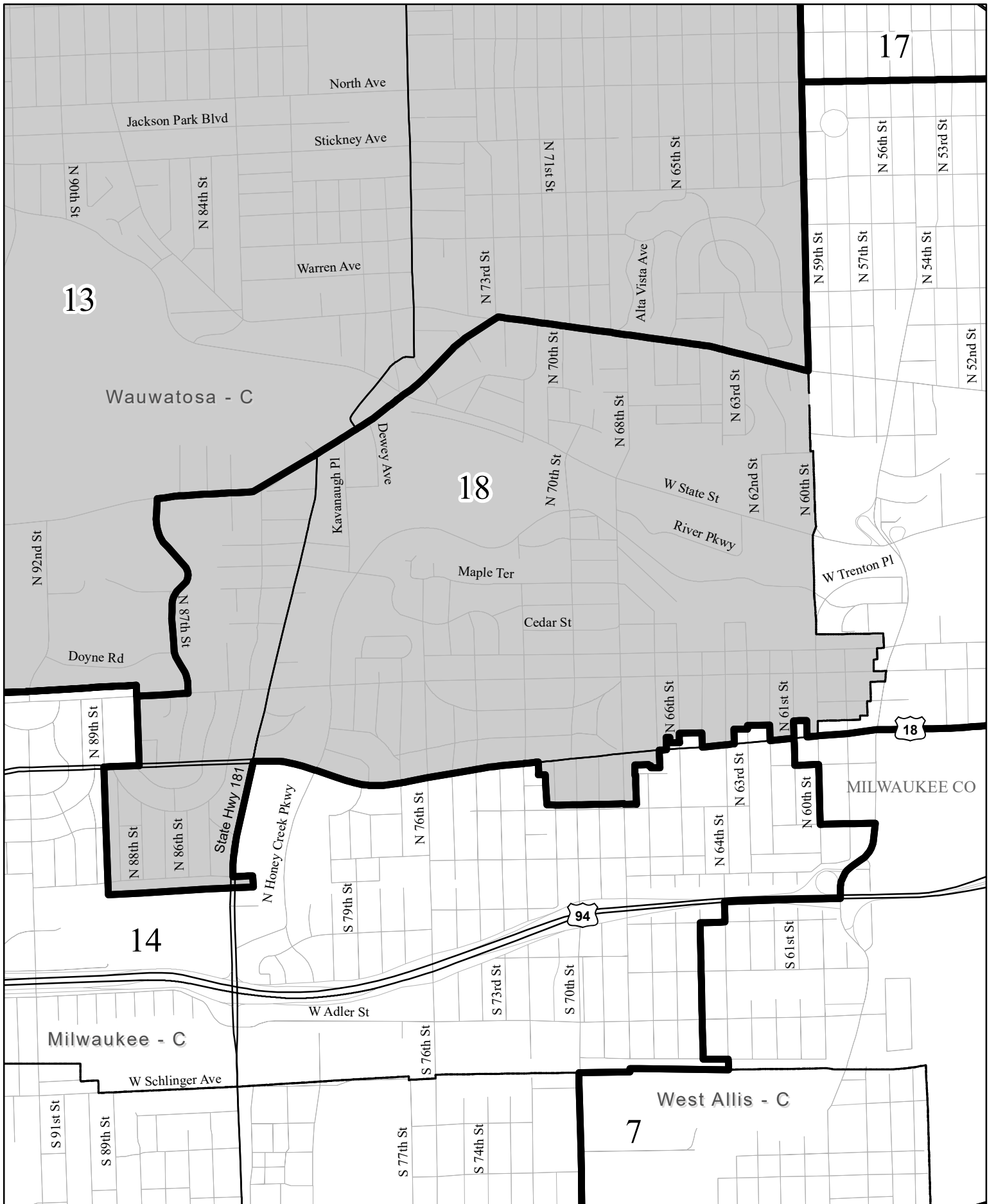
Municipalities



Split Municipality



Counties



# City of Wauwatosa

Split by Assembly Districts 12, 13, 14, & 18  
 Displaying Region within District 18

1:20,000



Legislative



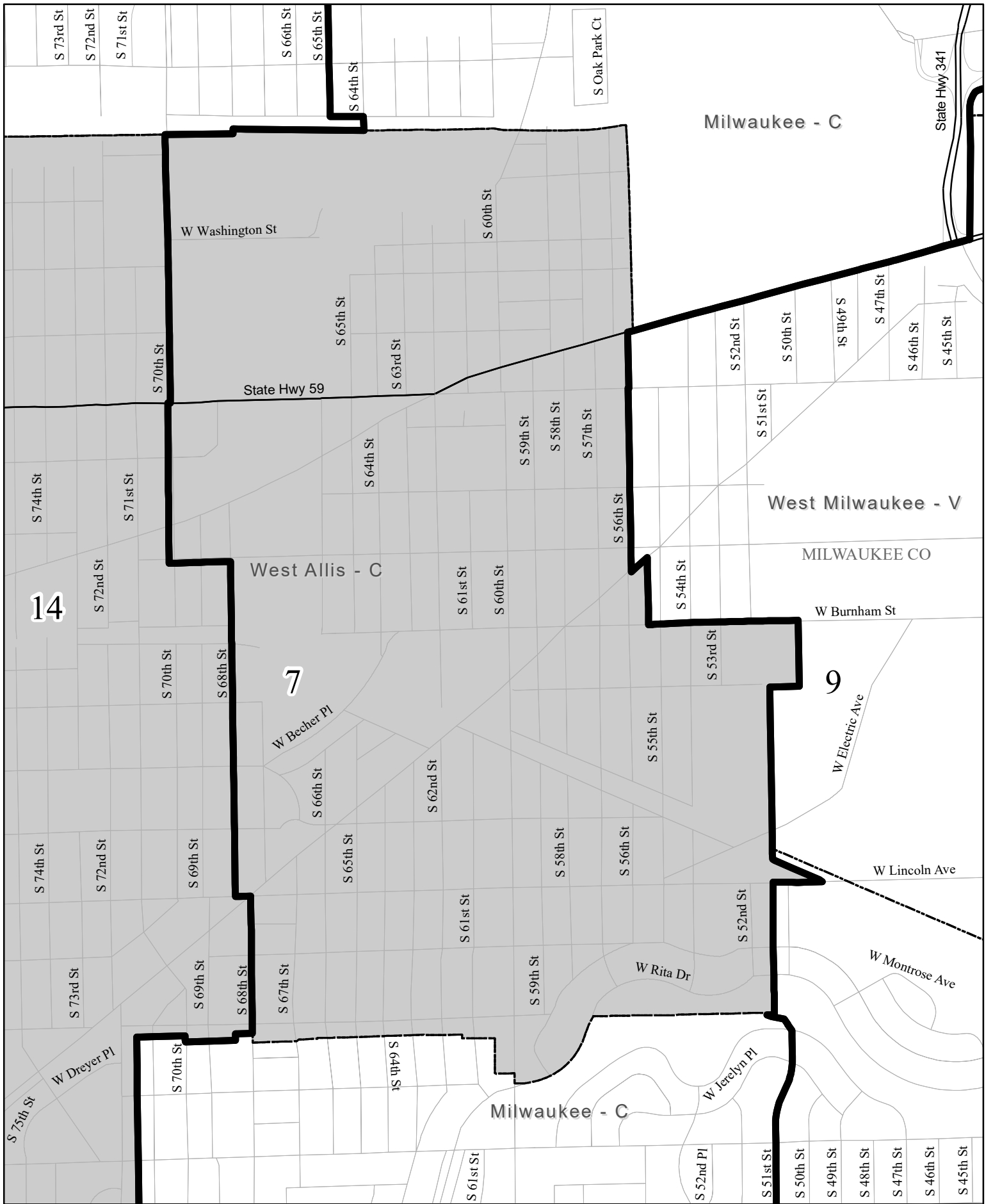
Municipalities



Split Municipality



Counties

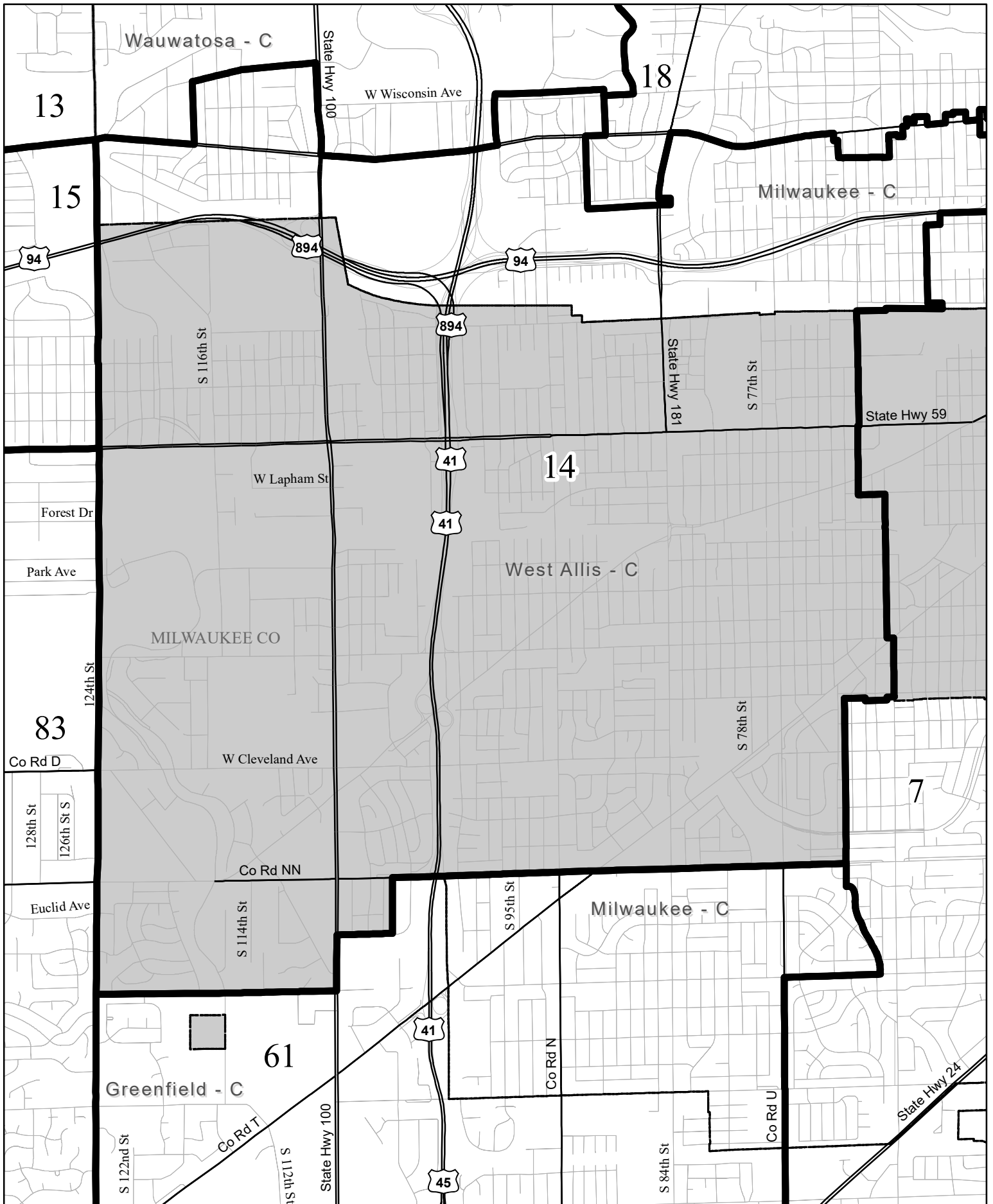


# City of West Allis

Split by Assembly Districts 7, 14, & 61  
 Displaying Region within District 7

1:15,000

- Legislative
- Municipalities
- Split Municipality
- Counties



### City of West Allis

*Split by Assembly Districts 7, 14, & 61*

Displaying Region within District 14

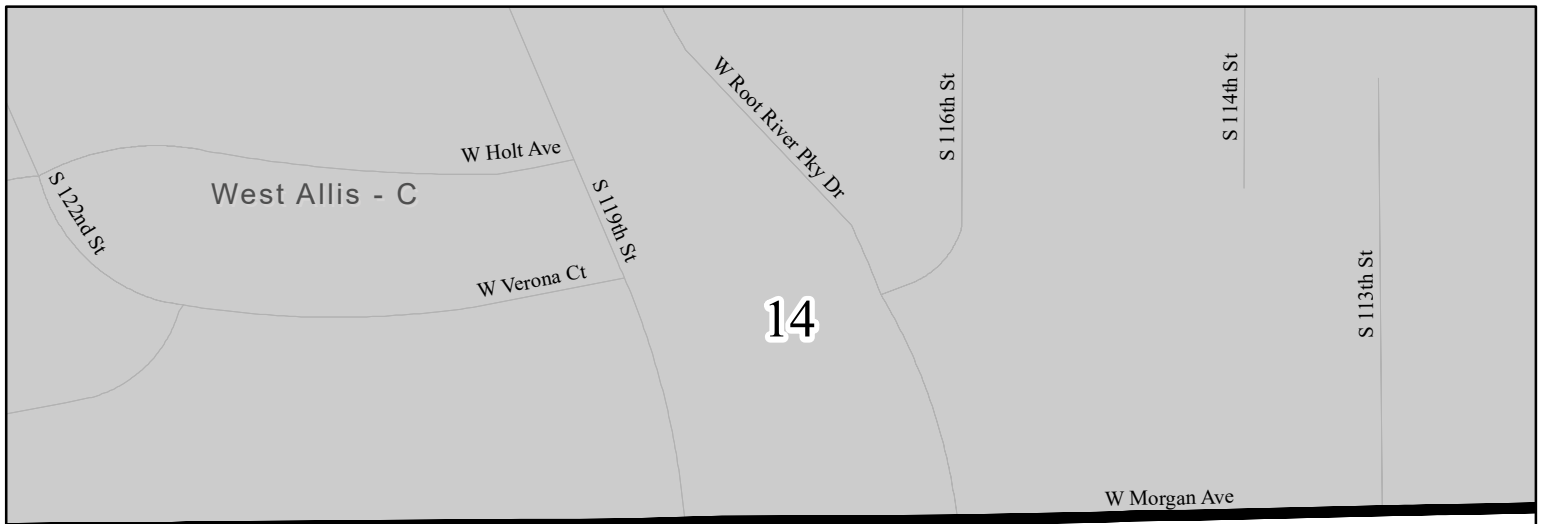
1:35,000

 Legislative

 Split Municipality

 Municipalities

 Counties



**City of West Allis**

*Split by Assembly Districts 7, 14, & 61*  
 Displaying Region within District 61

1:5,000



Legislative



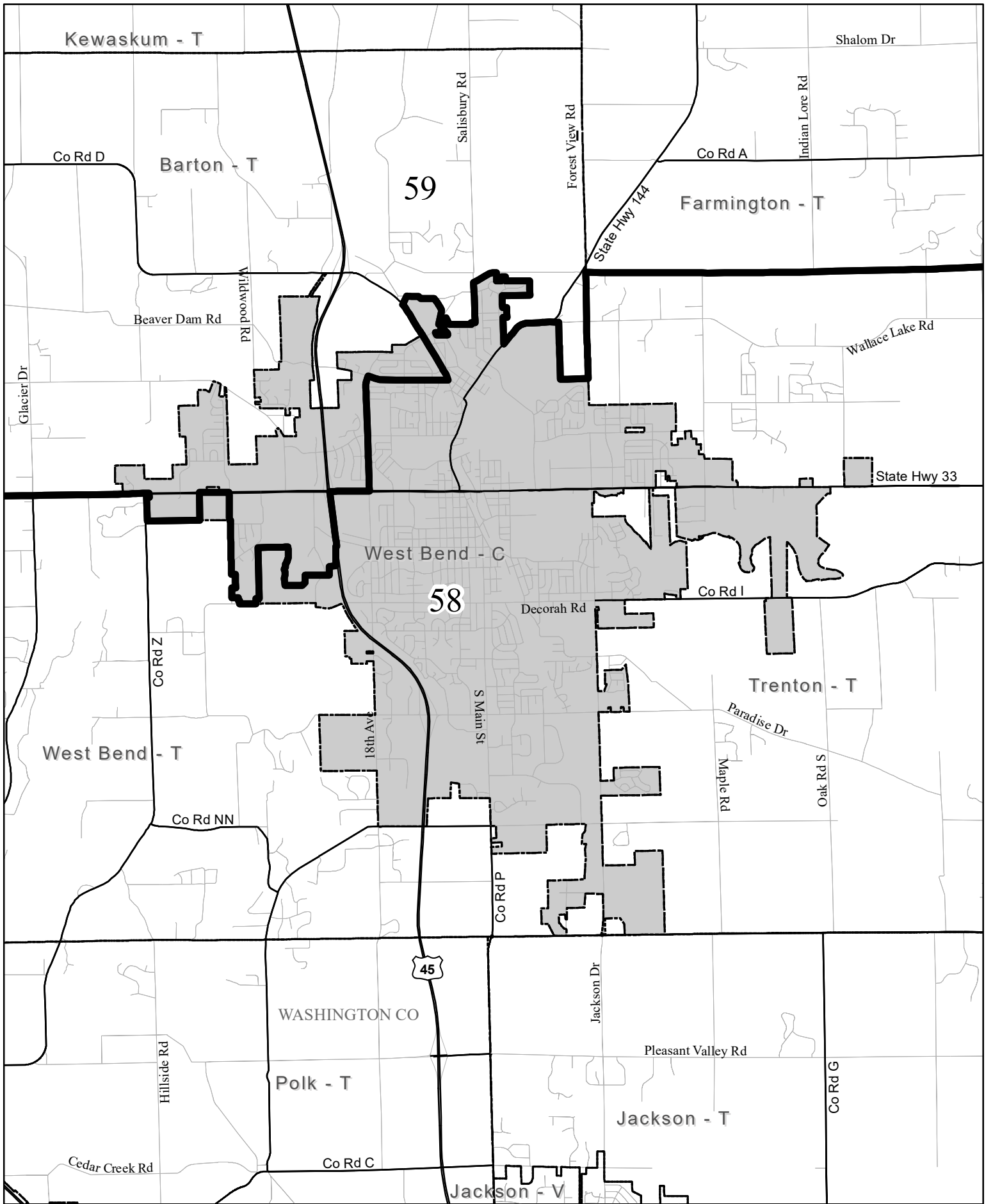
Split Municipality



Municipalities



Counties



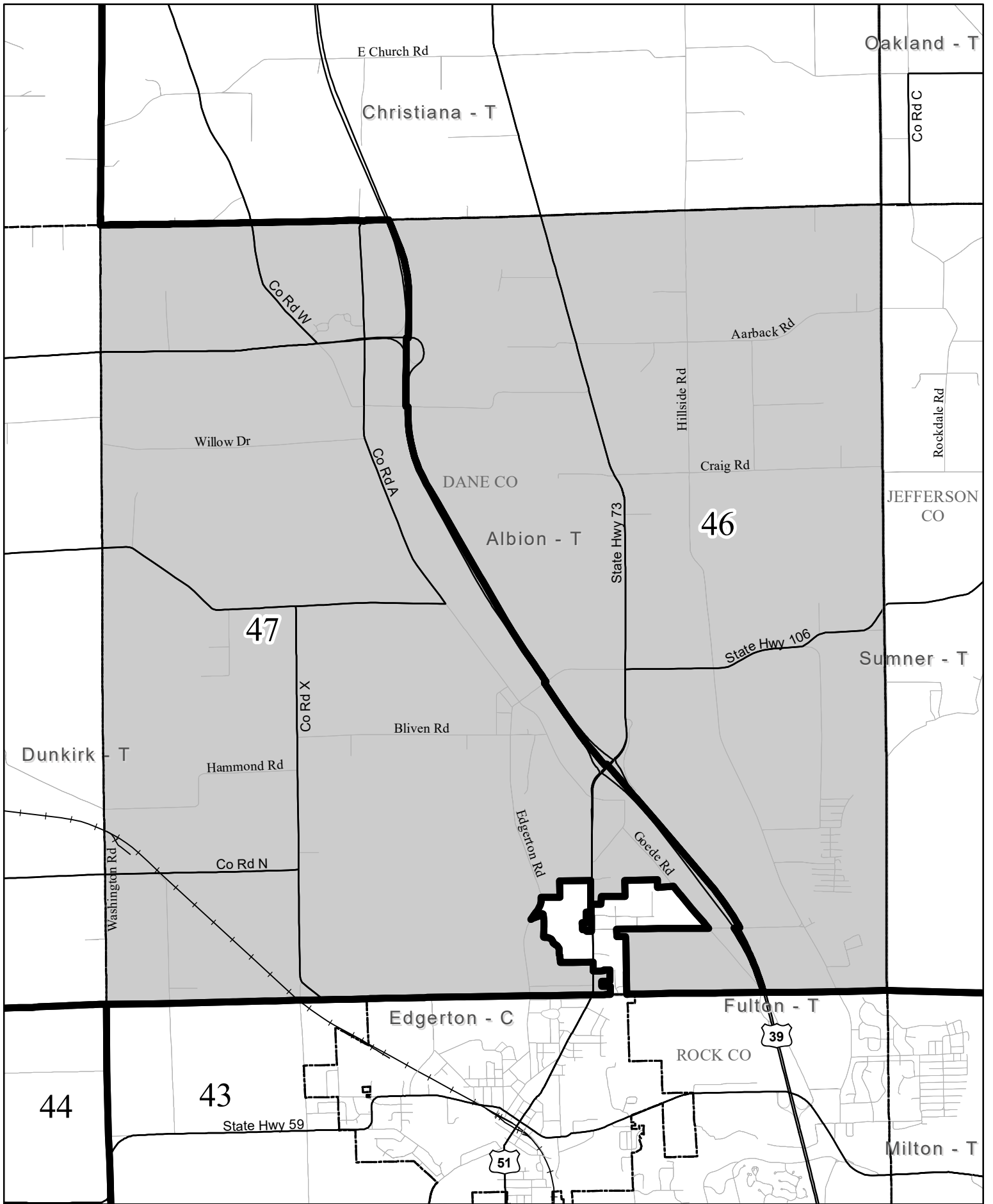
**City of West Bend**

*Split by Assembly Districts 58 & 59*

1:70,000

- Legislative
- Municipalities
- Split Municipality
- Counties





**Town of Albion**

*Split by Assembly Districts 46 & 47*

1:60,000



Legislative



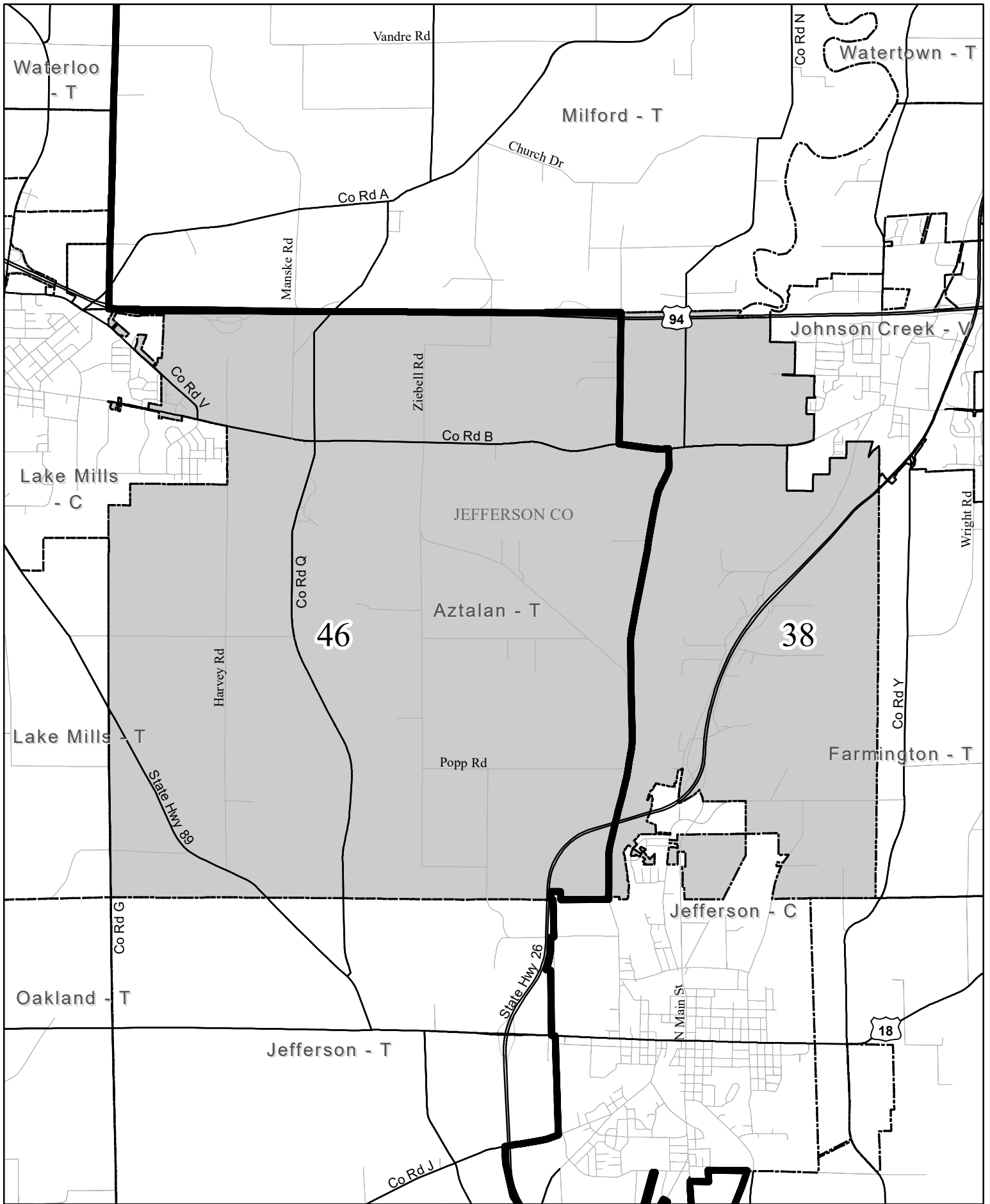
Municipalities



Split Municipality



Counties



**Town of Aztalan**

*Split by Assembly Districts 38 & 46*

1:60,000

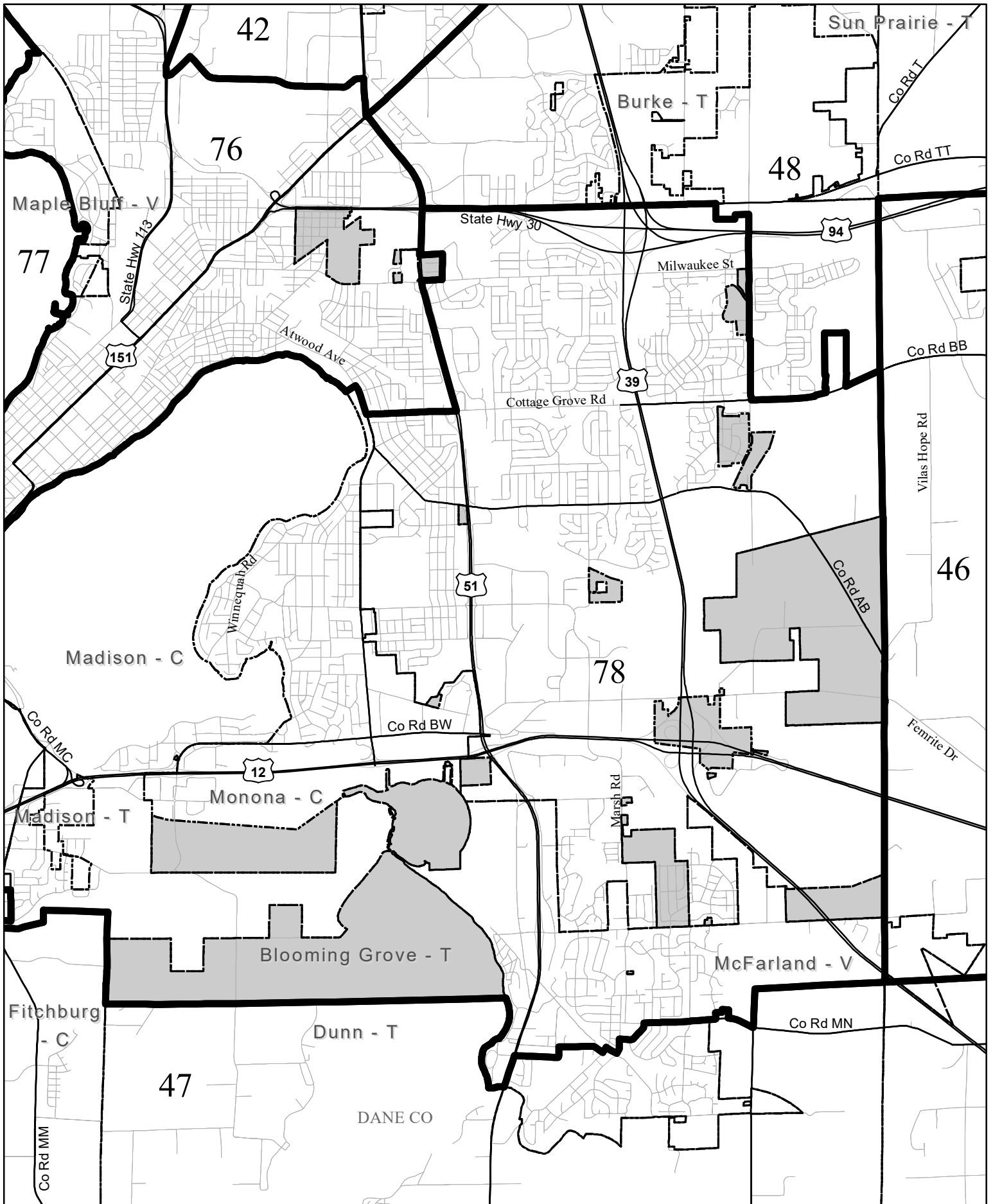
- 
- 
- 
- 
- 
- 

Legislative

Municipalities

Split Municipality

Counties

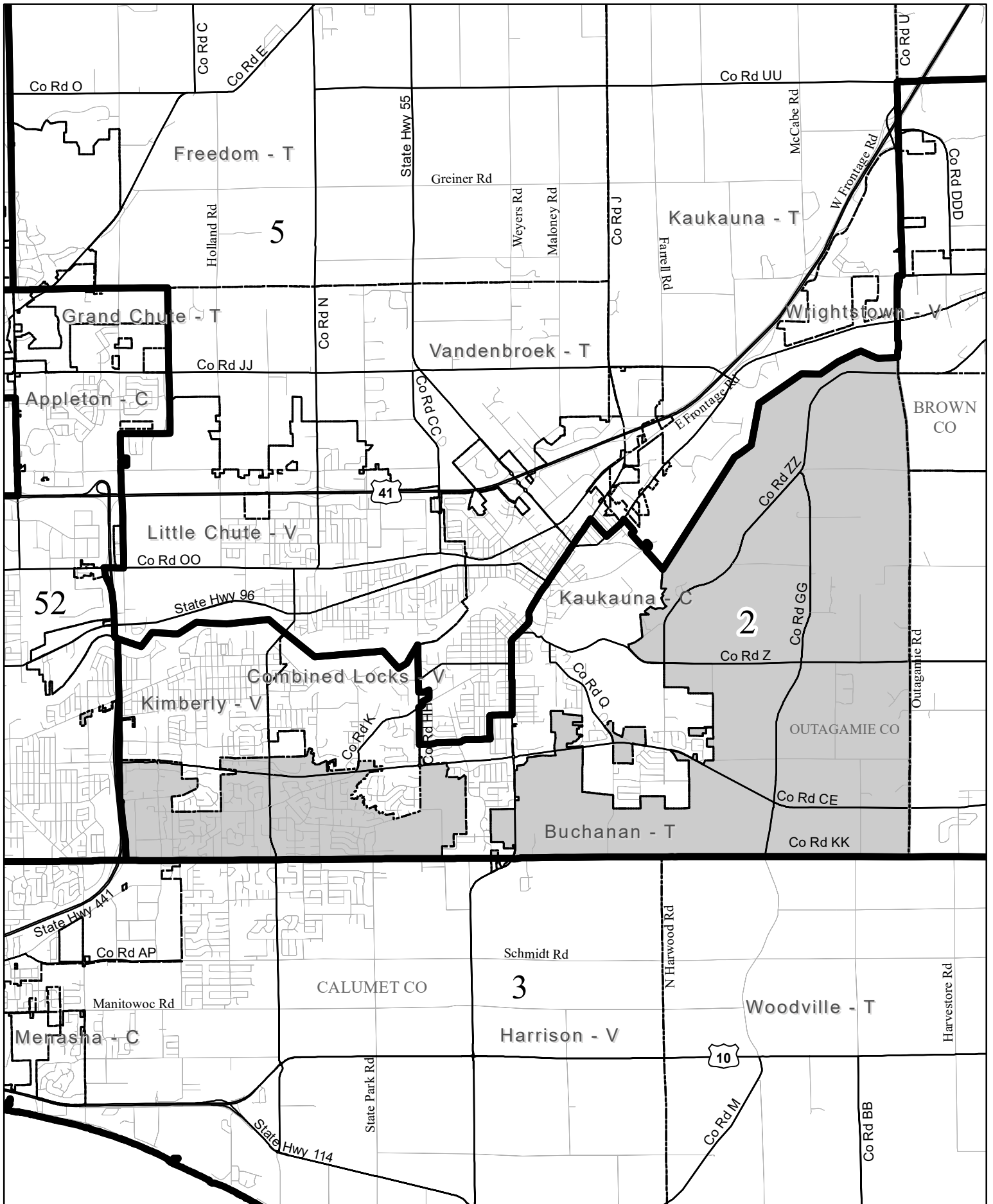


**Town of Blooming Grove**

*Split by Assembly Districts 76 & 78*

1:60,000

- Legislative
- Municipalities
- Split Municipality
- Counties



**Town of Buchanan**

*Split by Assembly Districts 2 & 52*

1:80,000



Legislative



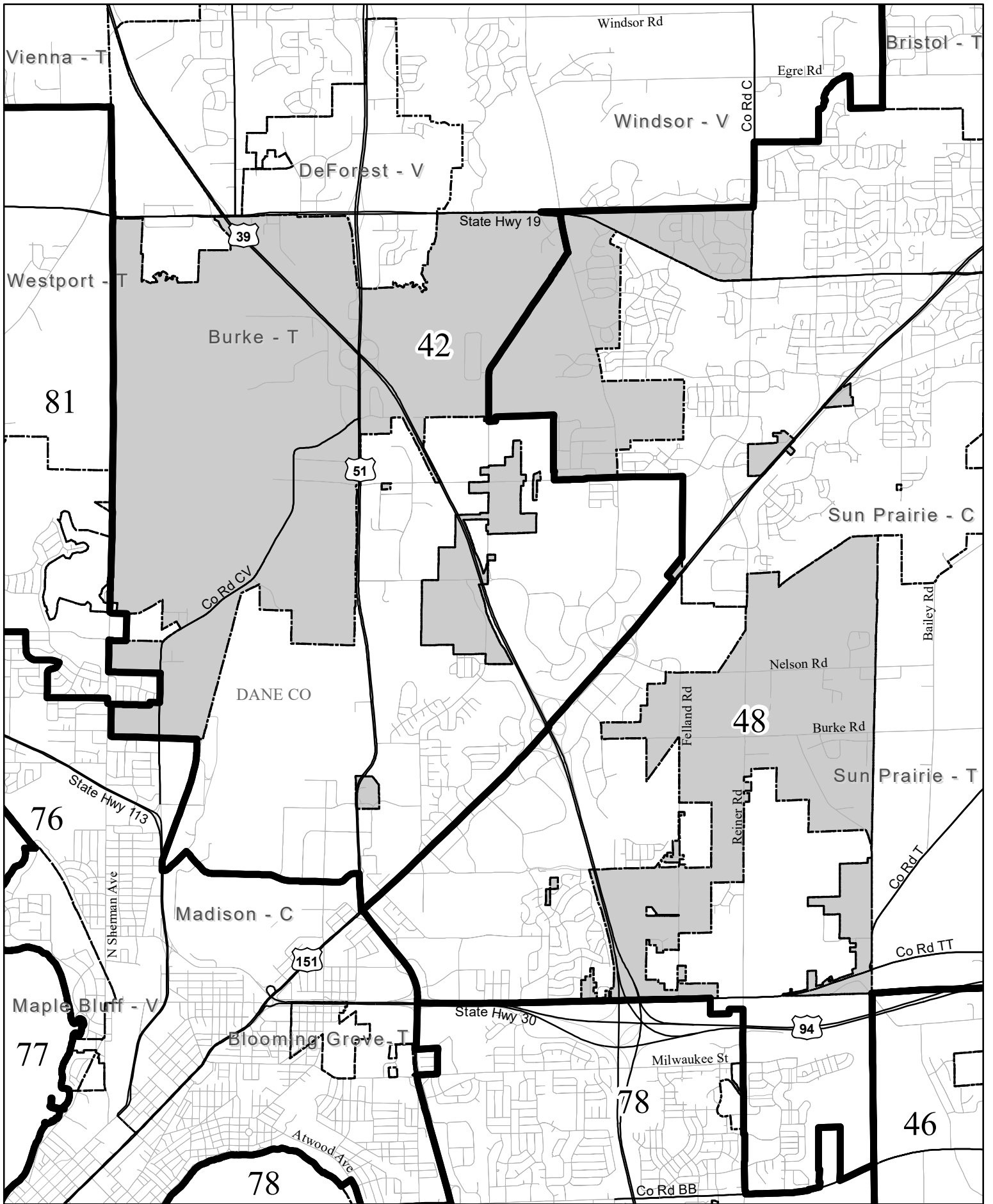
Municipalities



Split Municipality







Counties

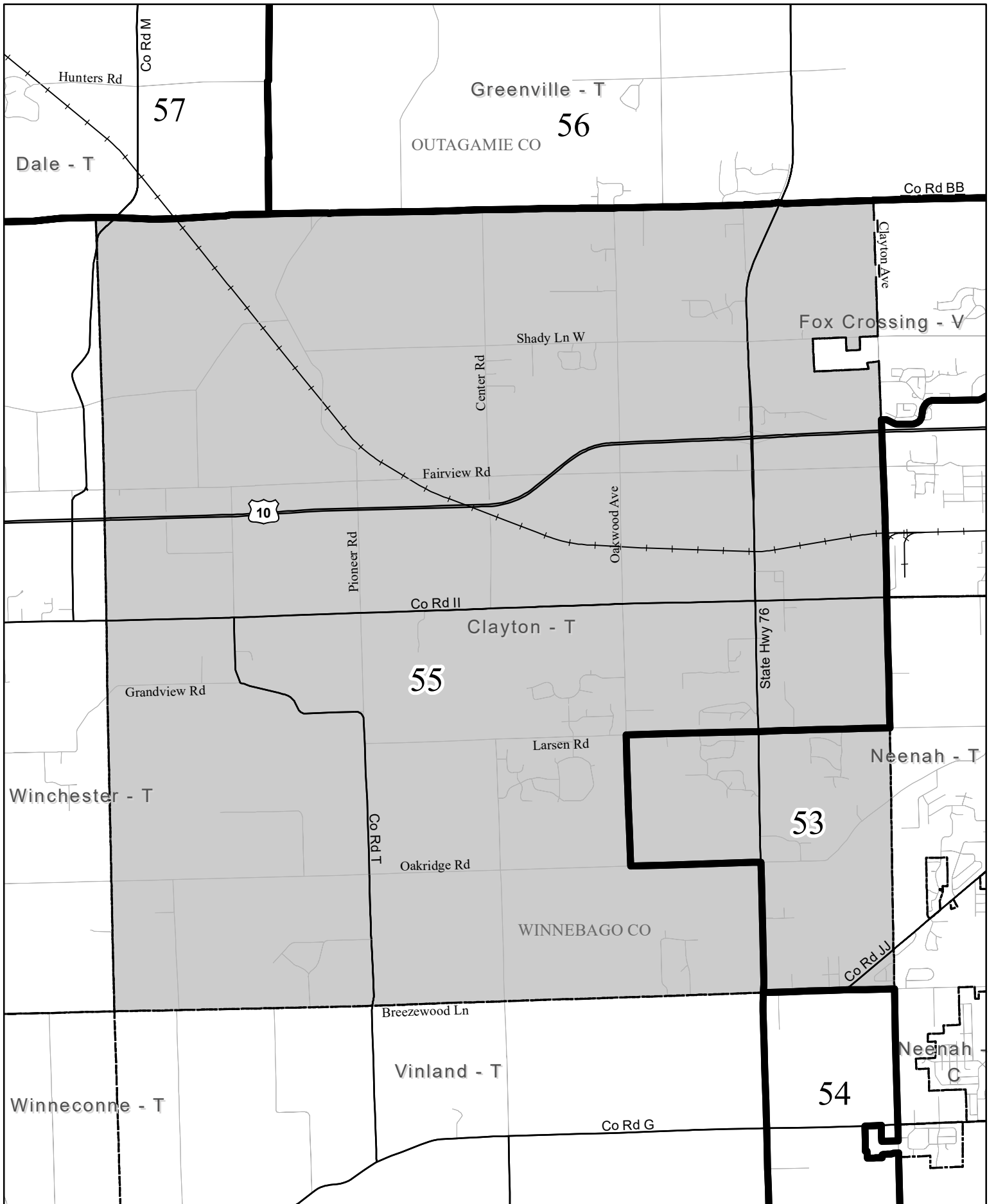


**Town of Burke**

*Split by Assembly Districts 42 & 48*

1:60,000

- |                                                                                                        |                                                                                                      |
|--------------------------------------------------------------------------------------------------------|------------------------------------------------------------------------------------------------------|
|  Legislative        |  Municipalities |
|  Split Municipality |  Counties       |



**Town of Clayton**

*Split by Assembly Districts 53 & 55*

1:60,000



Legislative



Municipalities

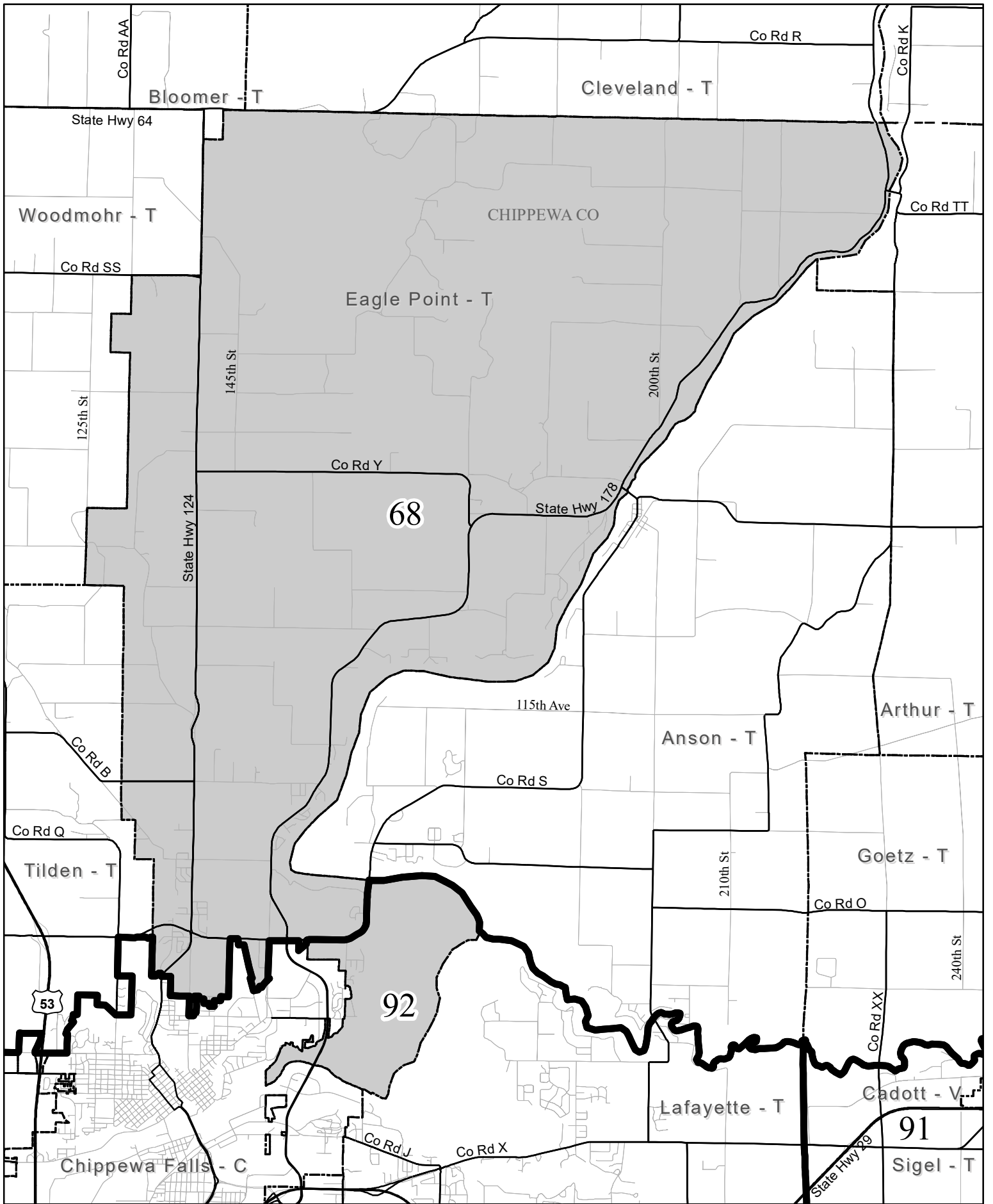


Split Municipality



Counties





**Town of Eagle Point**

*Split by Assembly Districts 68 & 92*

1:100,000



Legislative



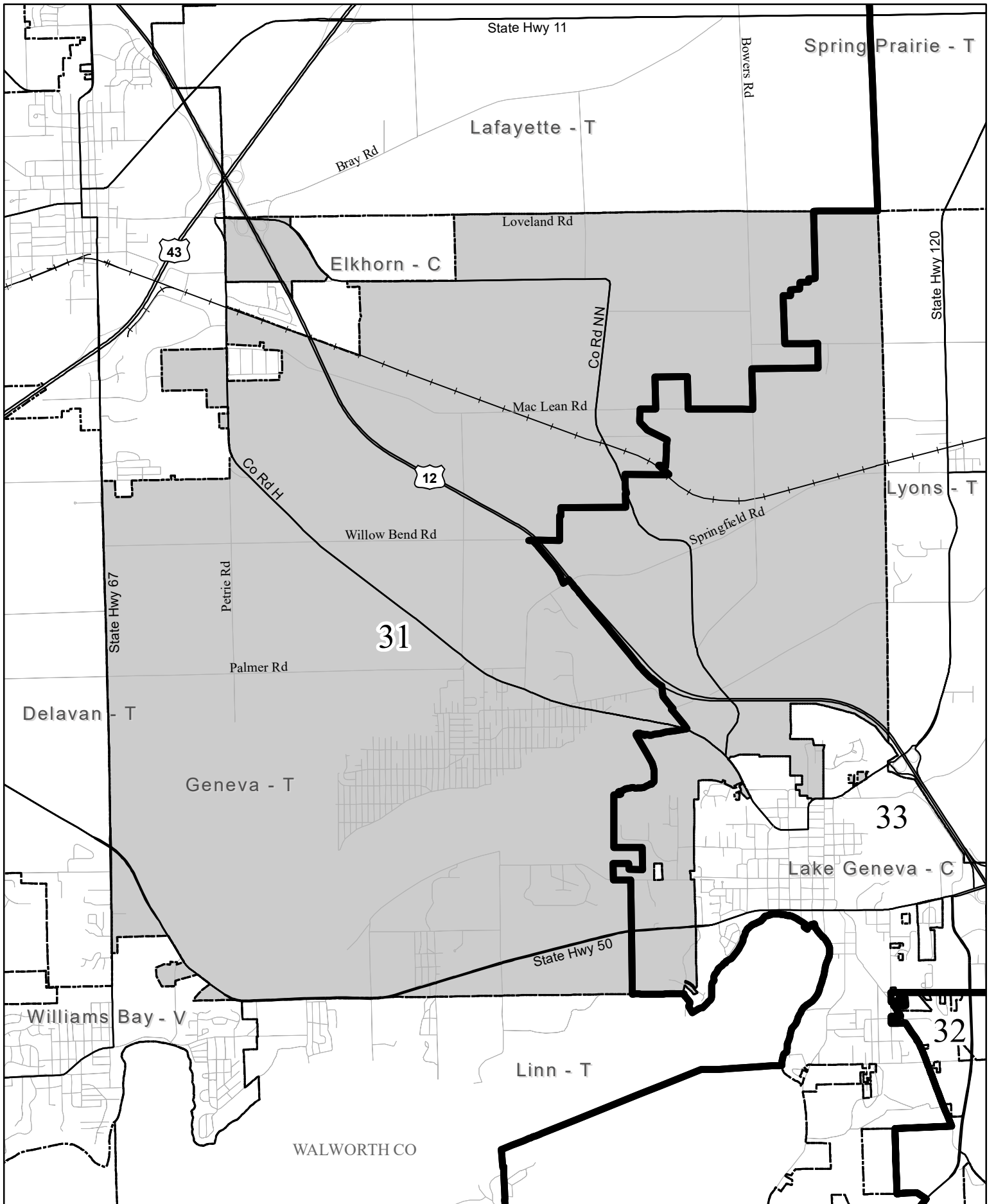
Municipalities



Split Municipality



Counties



**Town of Geneva**

*Split by Assembly Districts 31 & 33*

1:60,000



Legislative



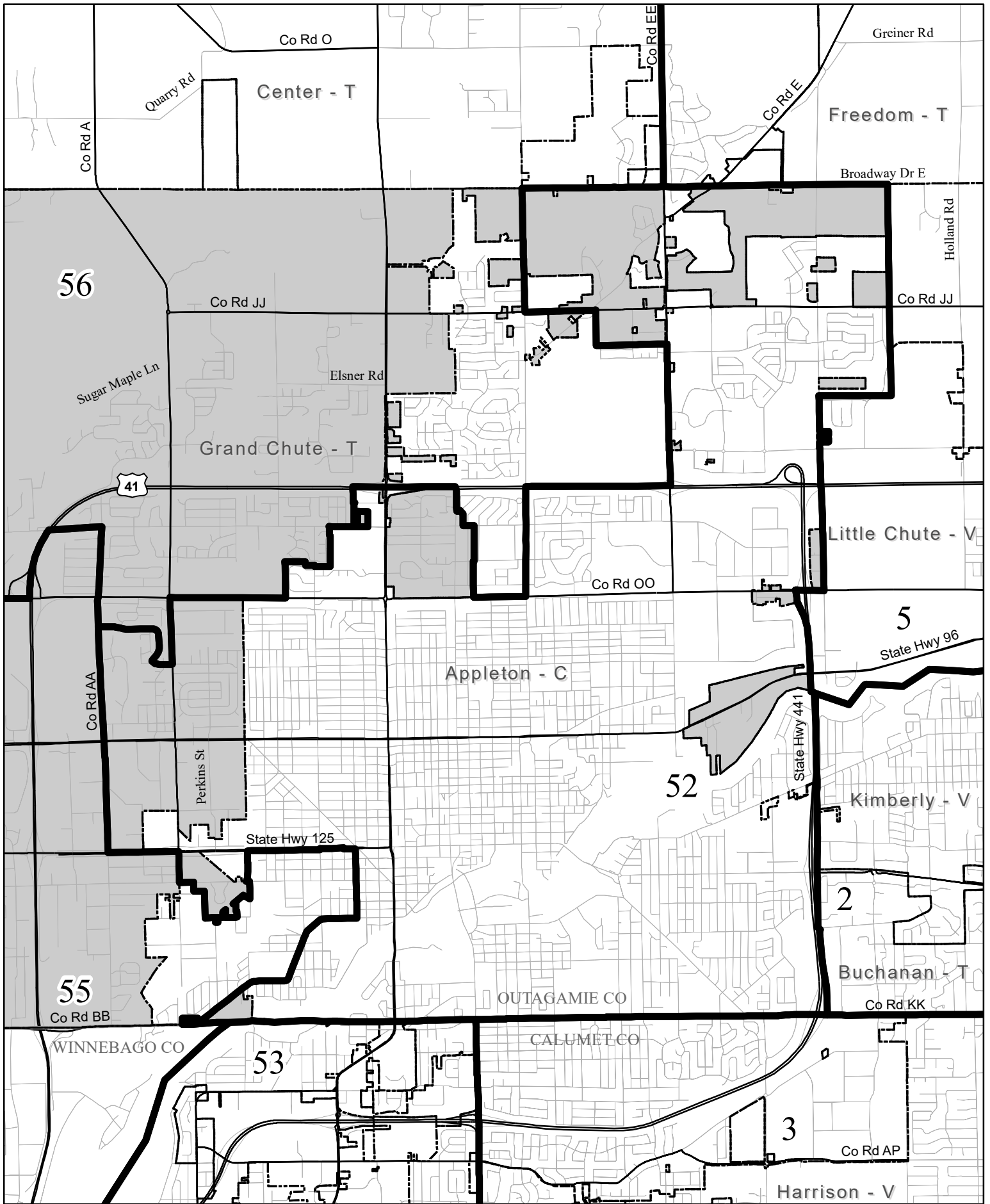
Municipalities



Split Municipality







Counties

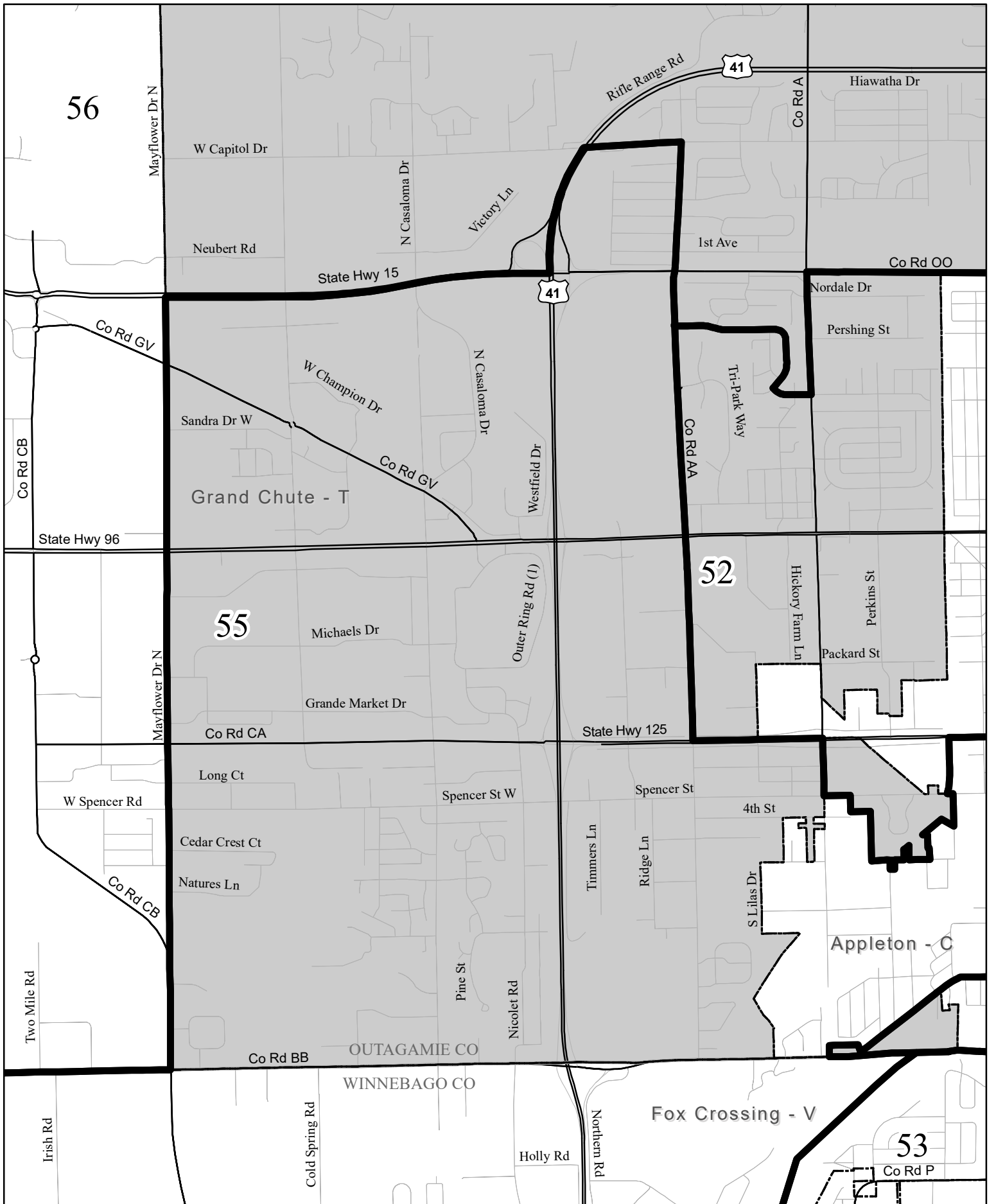


**Town of Grand Chute**

*Split by Assembly Districts 52, 55, & 56  
 Displaying Region within District 52*

1:55,000

- |                                                                                                        |                                                                                                      |
|--------------------------------------------------------------------------------------------------------|------------------------------------------------------------------------------------------------------|
|  Legislative        |  Municipalities |
|  Split Municipality |  Counties       |

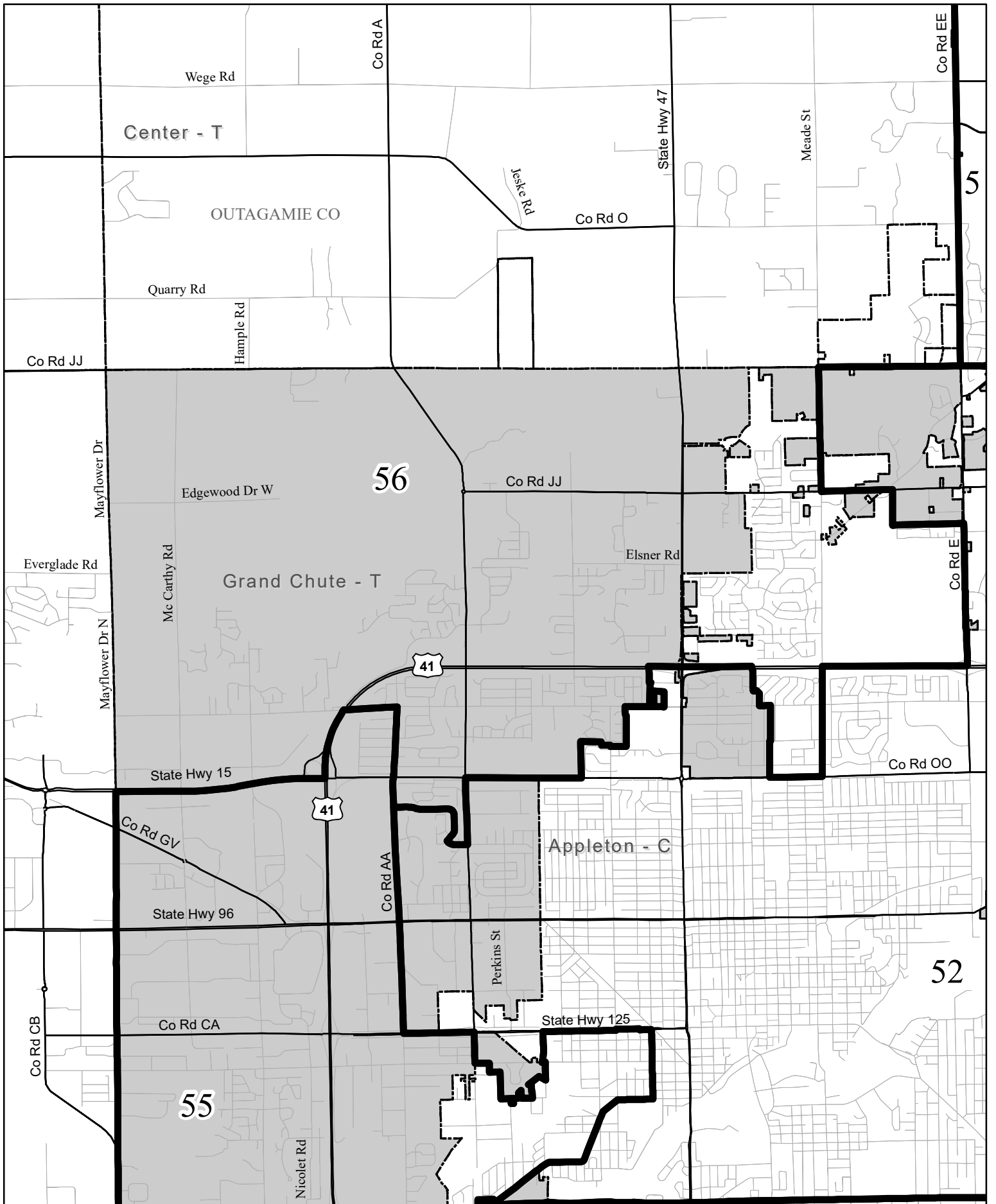


# Town of Grand Chute

Split by Assembly Districts 52, 55, & 56  
 Displaying Region within District 55

1:30,000





- Legislative
- Municipalities
- Split Municipality
- Counties

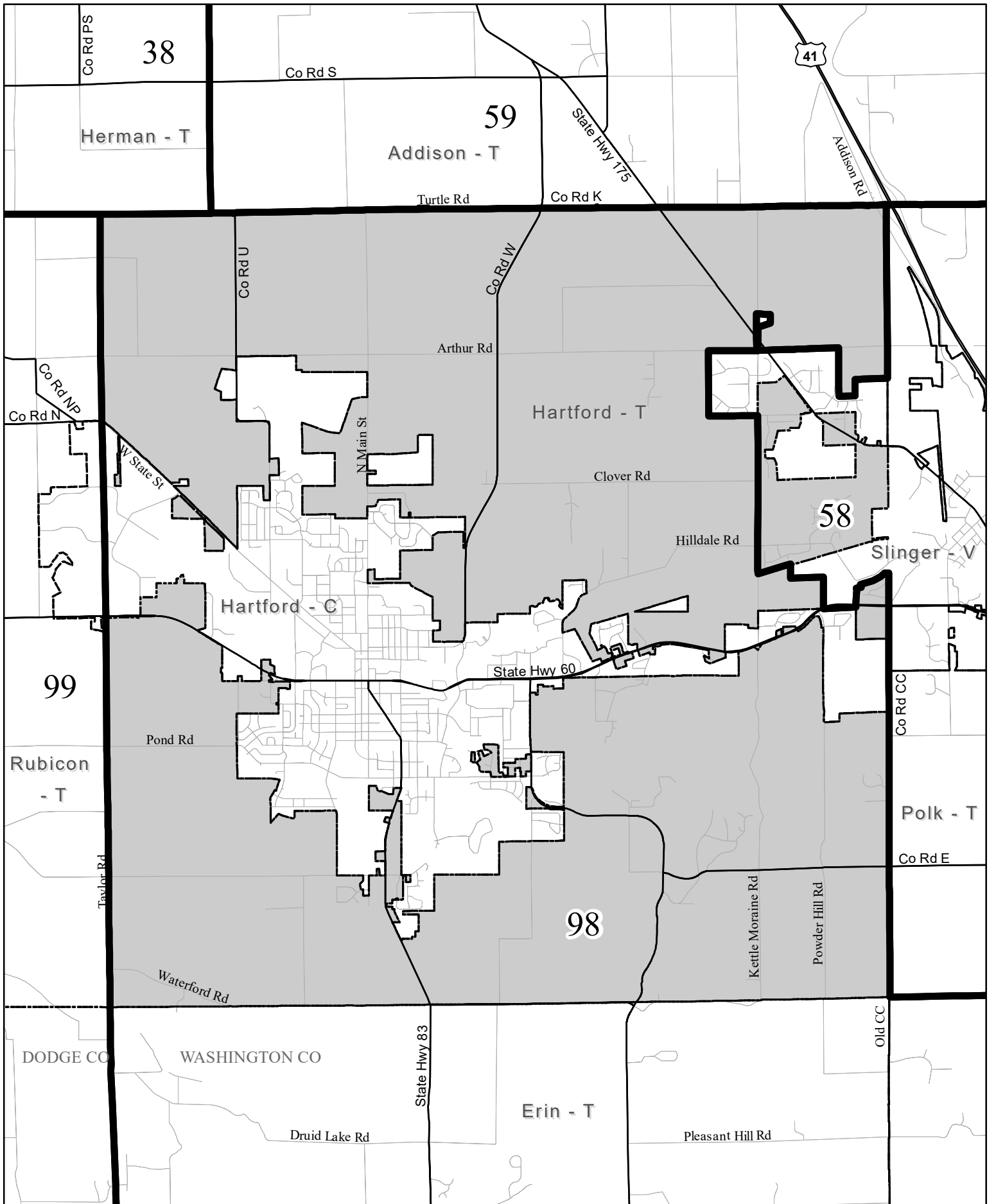


**Town of Grand Chute**

*Split by Assembly Districts 52, 55, & 56*  
 Displaying Region within District 56

1:55,000

- |                                                                                                        |                                                                                                      |
|--------------------------------------------------------------------------------------------------------|------------------------------------------------------------------------------------------------------|
|  Legislative        |  Municipalities |
|  Split Municipality |  Counties       |



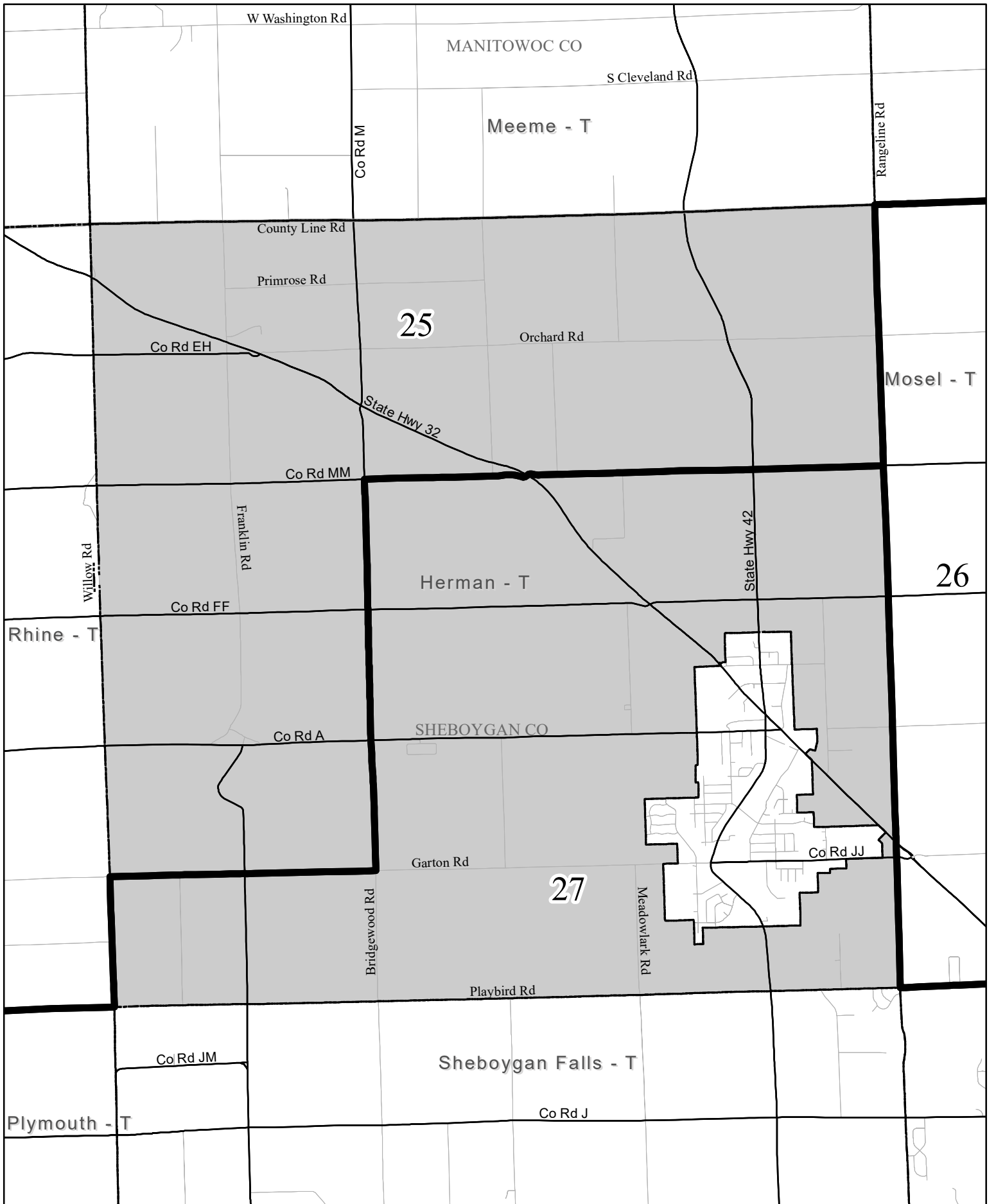
**Town of Hartford**

*Split by Assembly Districts 58 & 98*

1:60,000

- Legislative
- Municipalities
- Split Municipality
- Counties





**Town of Herman**

*Split by Assembly Districts 25 & 27*

1:60,000



Legislative



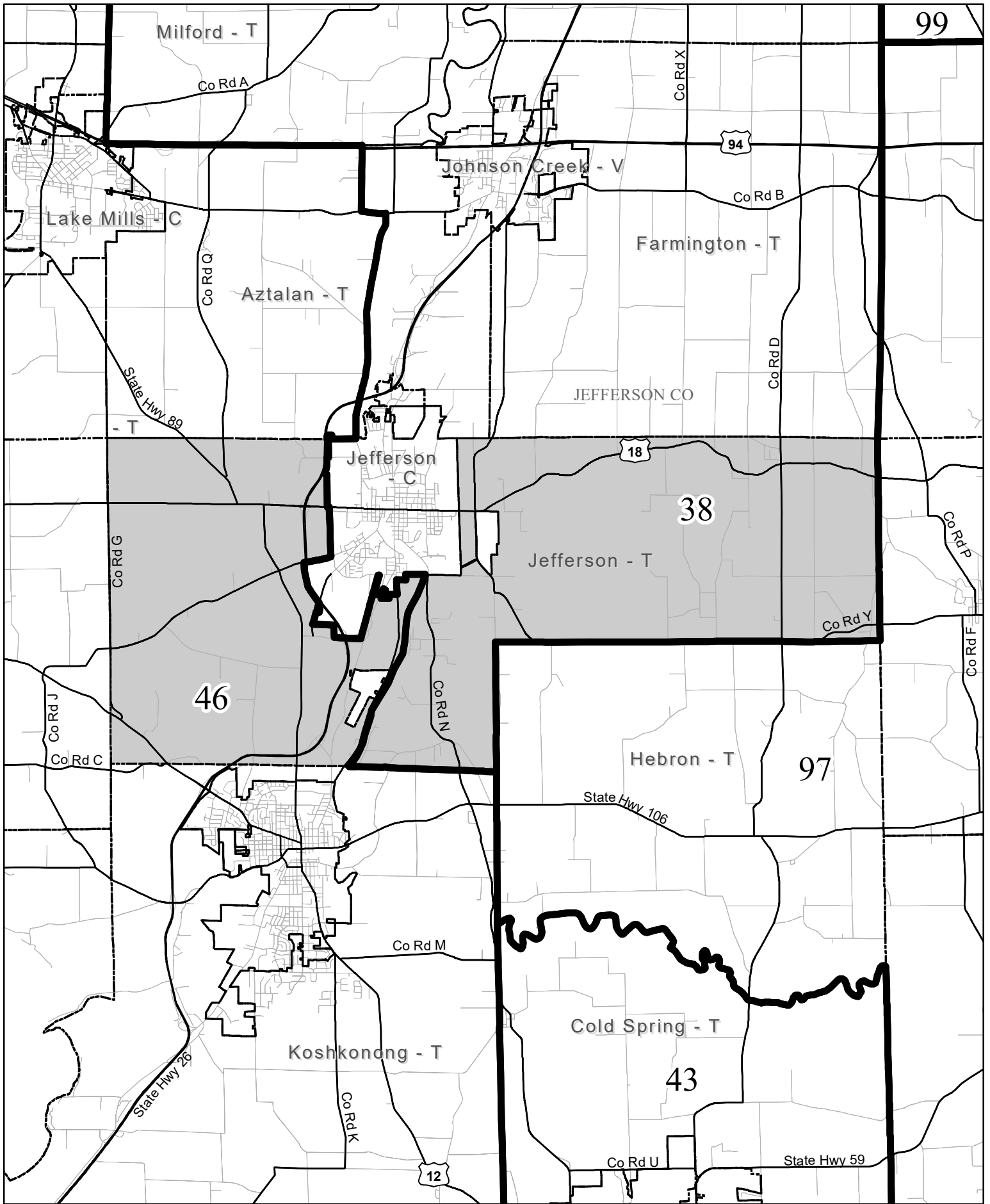
Municipalities



Split Municipality



Counties



**Town of Jefferson**

*Split by Assembly Districts 38 & 46*

1:120,000



Legislative



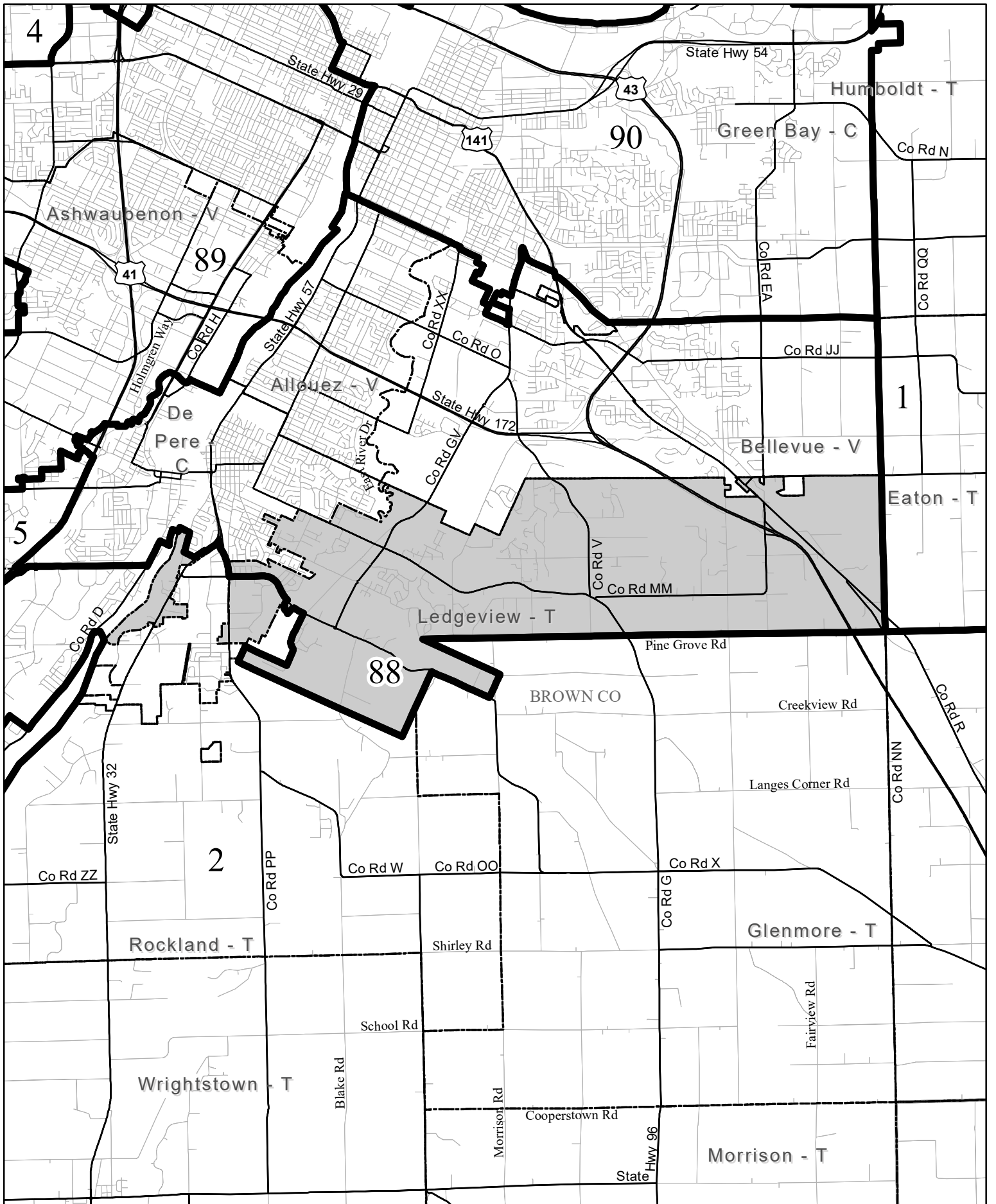
Municipalities



Split Municipality



Counties



**Town of Ledgeview**

*Split by Assembly Districts 2 & 88*

1:100,000



Legislative



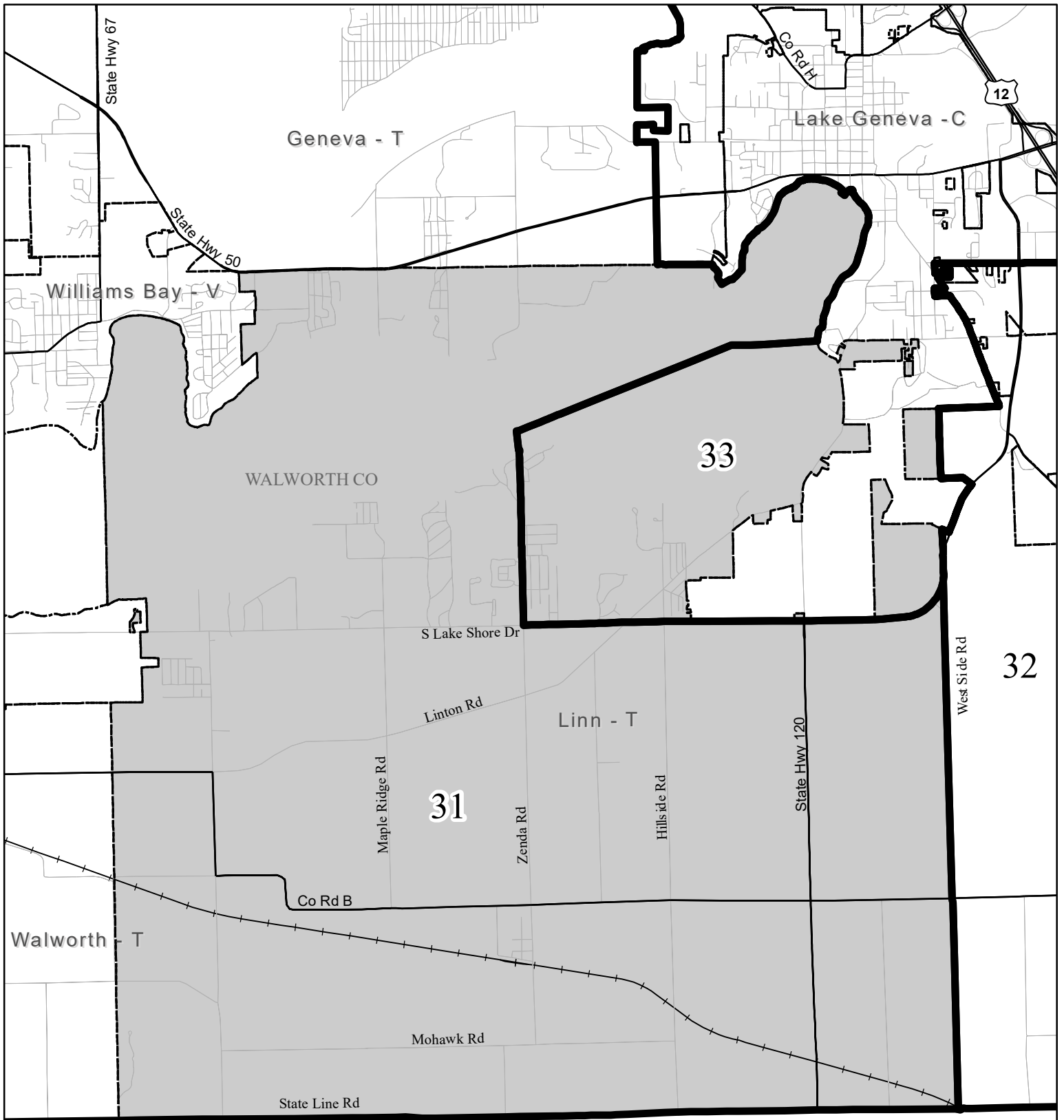
Municipalities



Split Municipality



Counties



**Town of Linn**

*Split by Assembly Districts 31 & 33*

1:60,000



Legislative



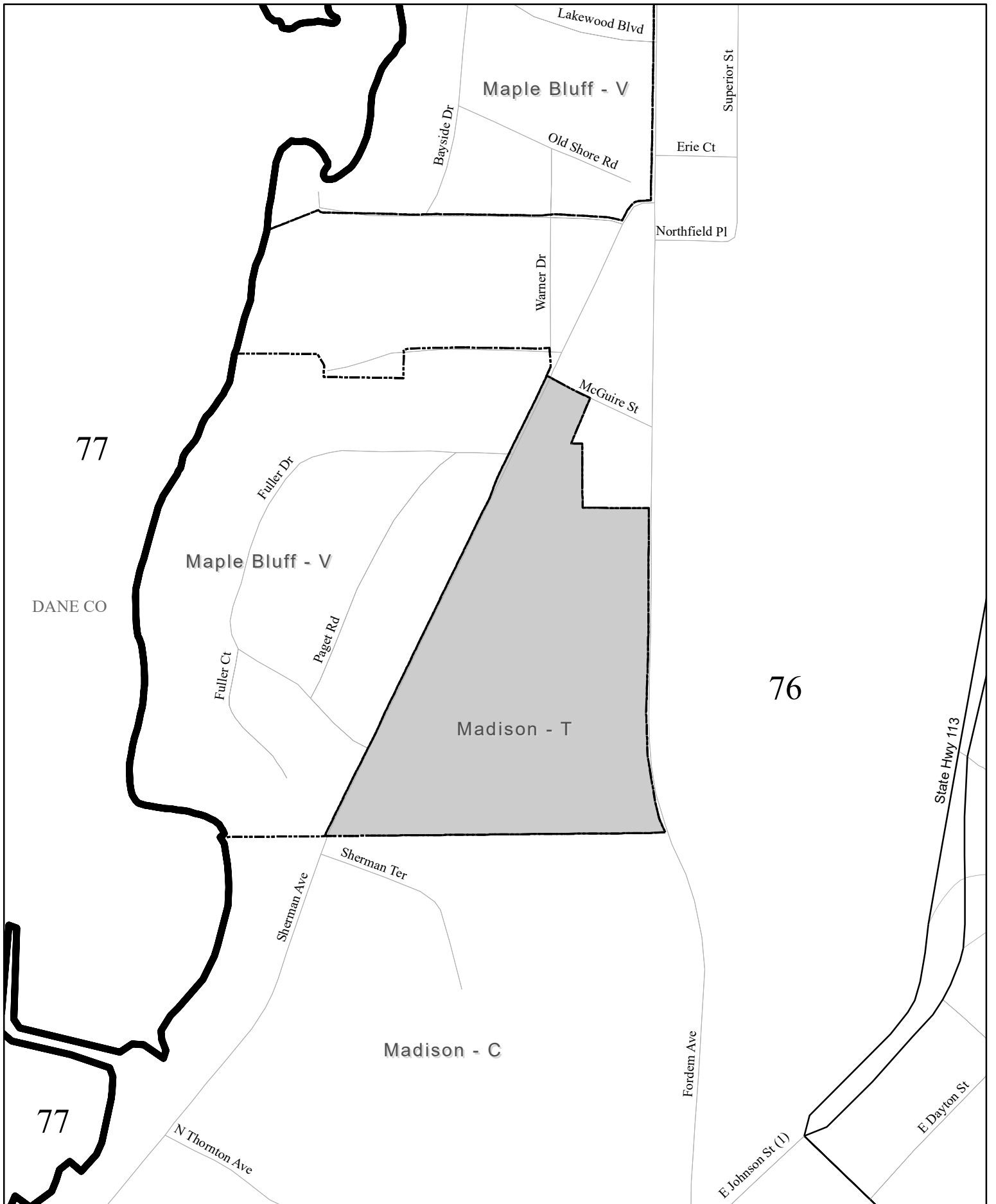
Municipalities



Split Municipality



Counties

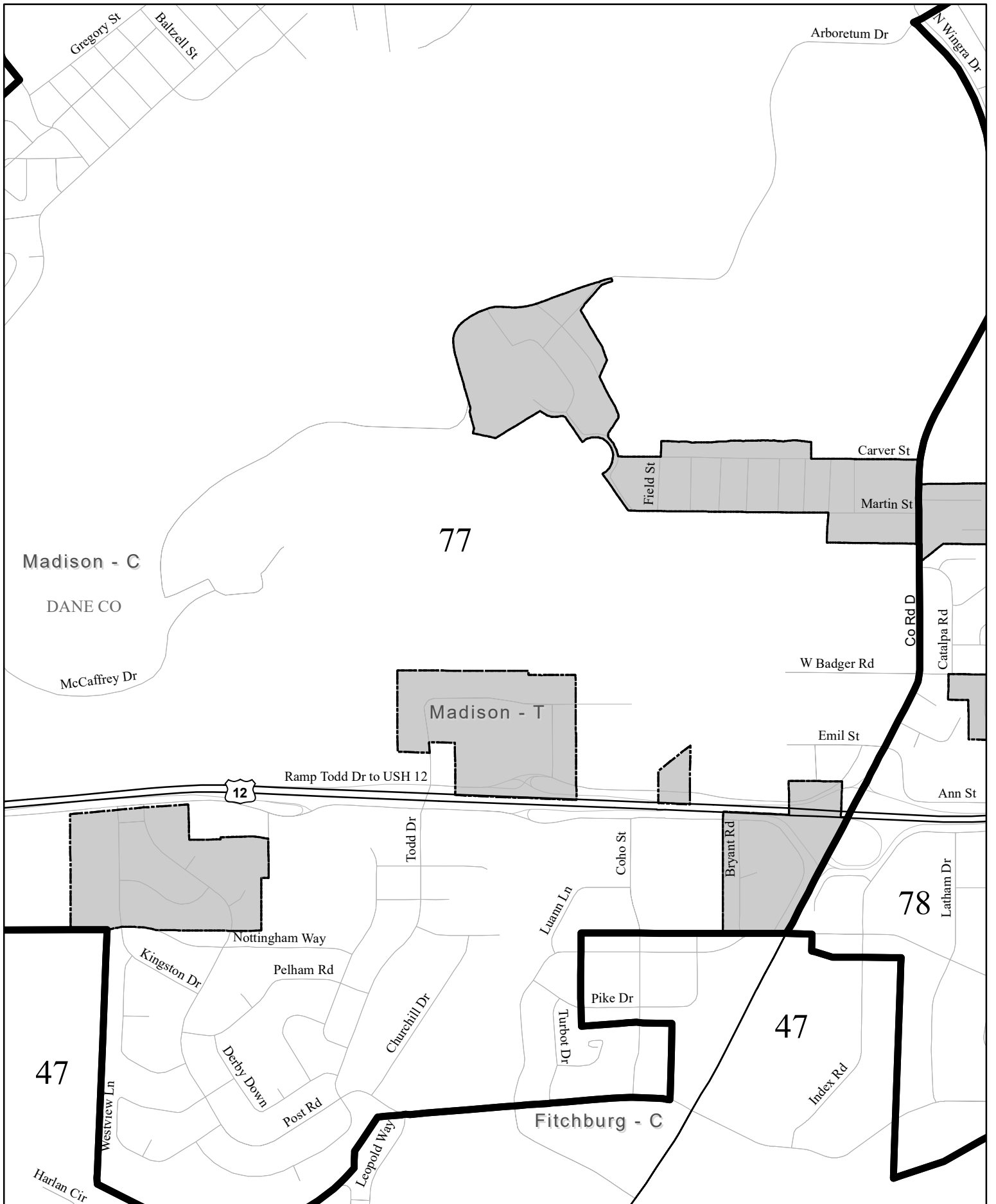


**Town of Madison**

Split by Assembly Districts 76, 77, 78, & 79  
 Displaying Region within District 76

1:5,000

- Legislative
- Municipalities
- Split Municipality
- Counties



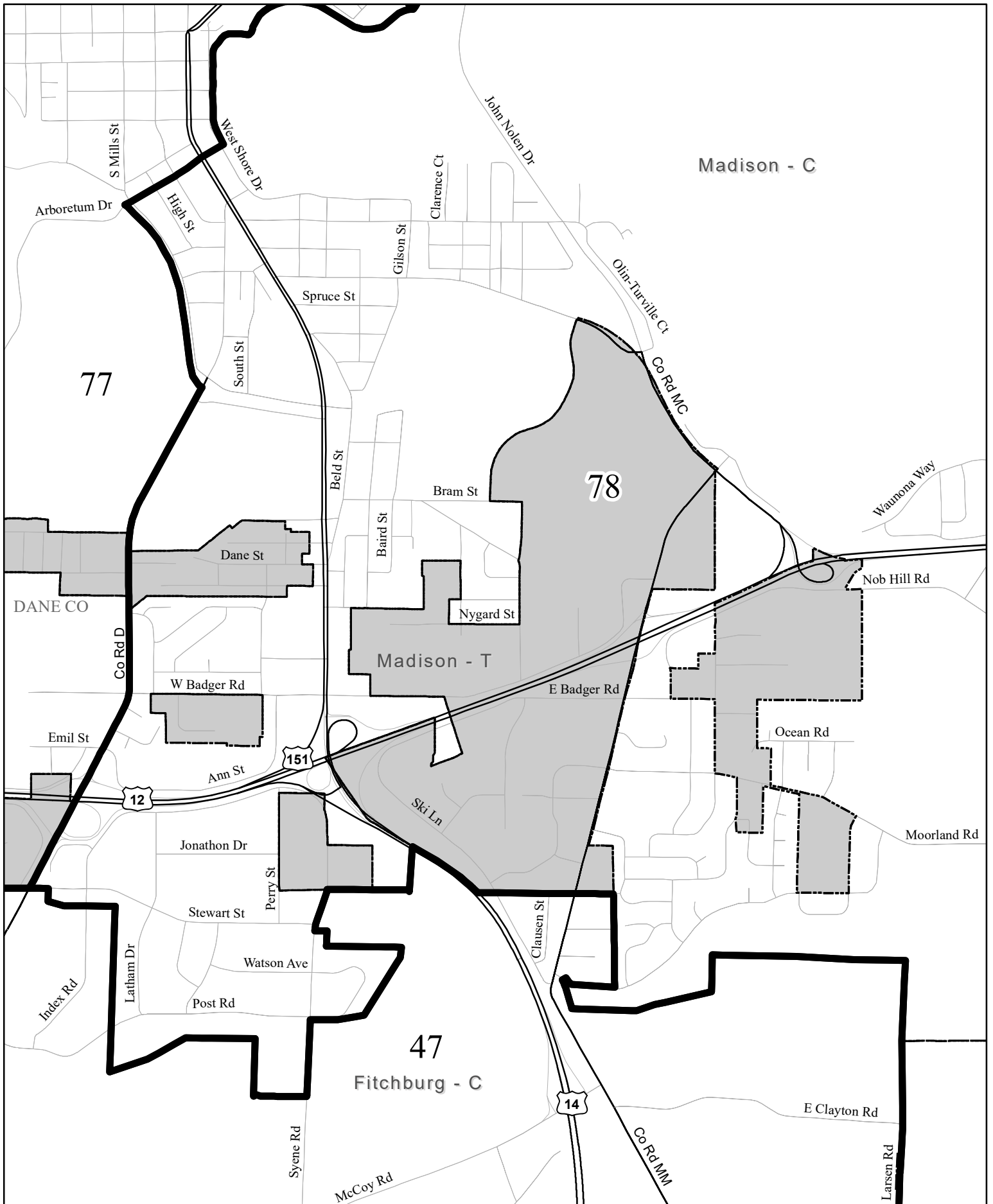
### Town of Madison

Split by Assembly Districts 76, 77, 78, & 79  
 Displaying Region within District 77

1:15,000

- Legislative
- Municipalities
- Split Municipality
- Counties



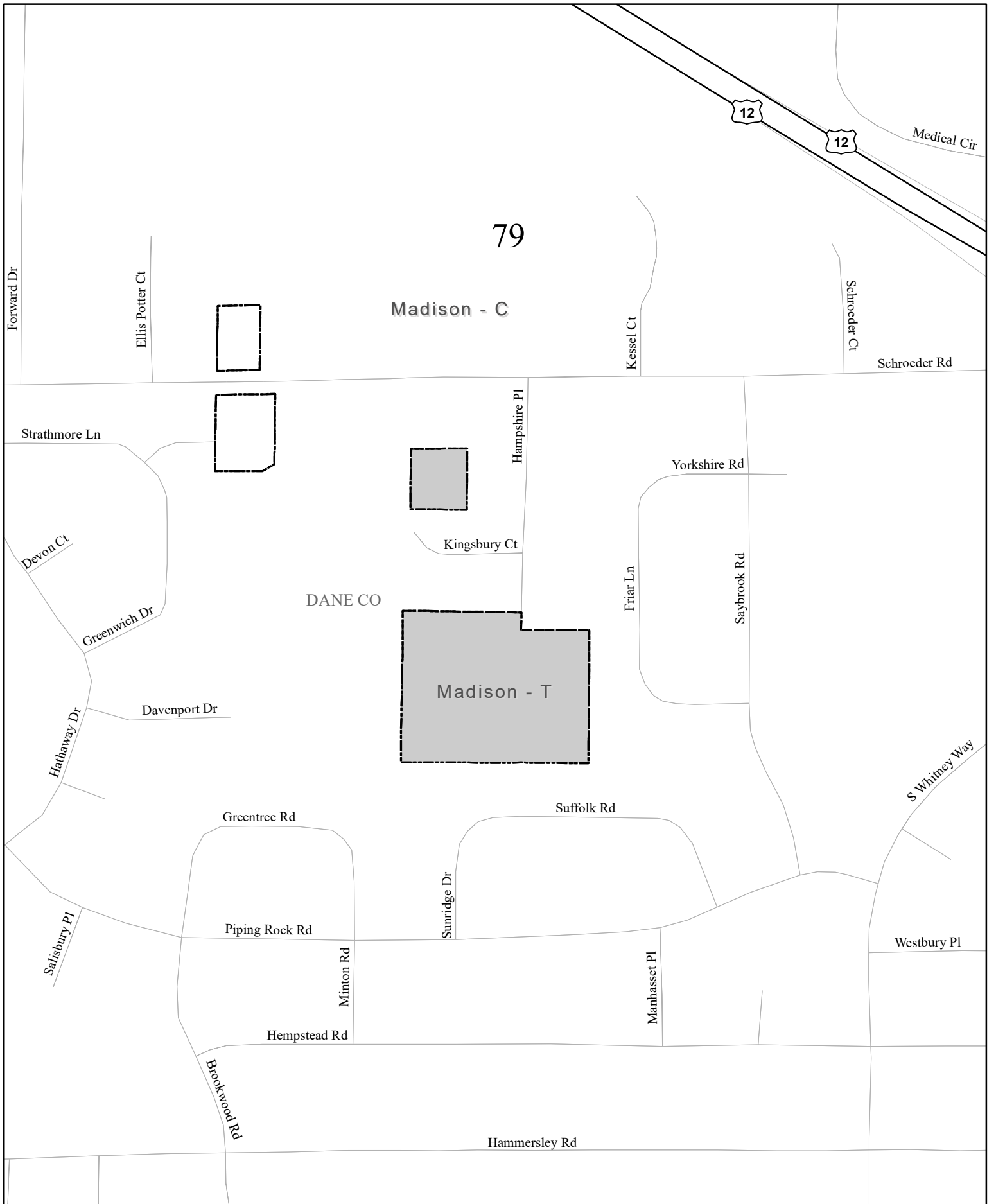


### Town of Madison

Split by Assembly Districts 76, 77, 78, & 79  
 Displaying Region within District 78

1:20,000

- - 
  - 
  -
- Legislative      Municipalities  
 Split Municipality      Counties



### Town of Madison

Split by Assembly Districts 76, 77, 78, & 79

Displaying Region within District 79

1:5,000



Legislative



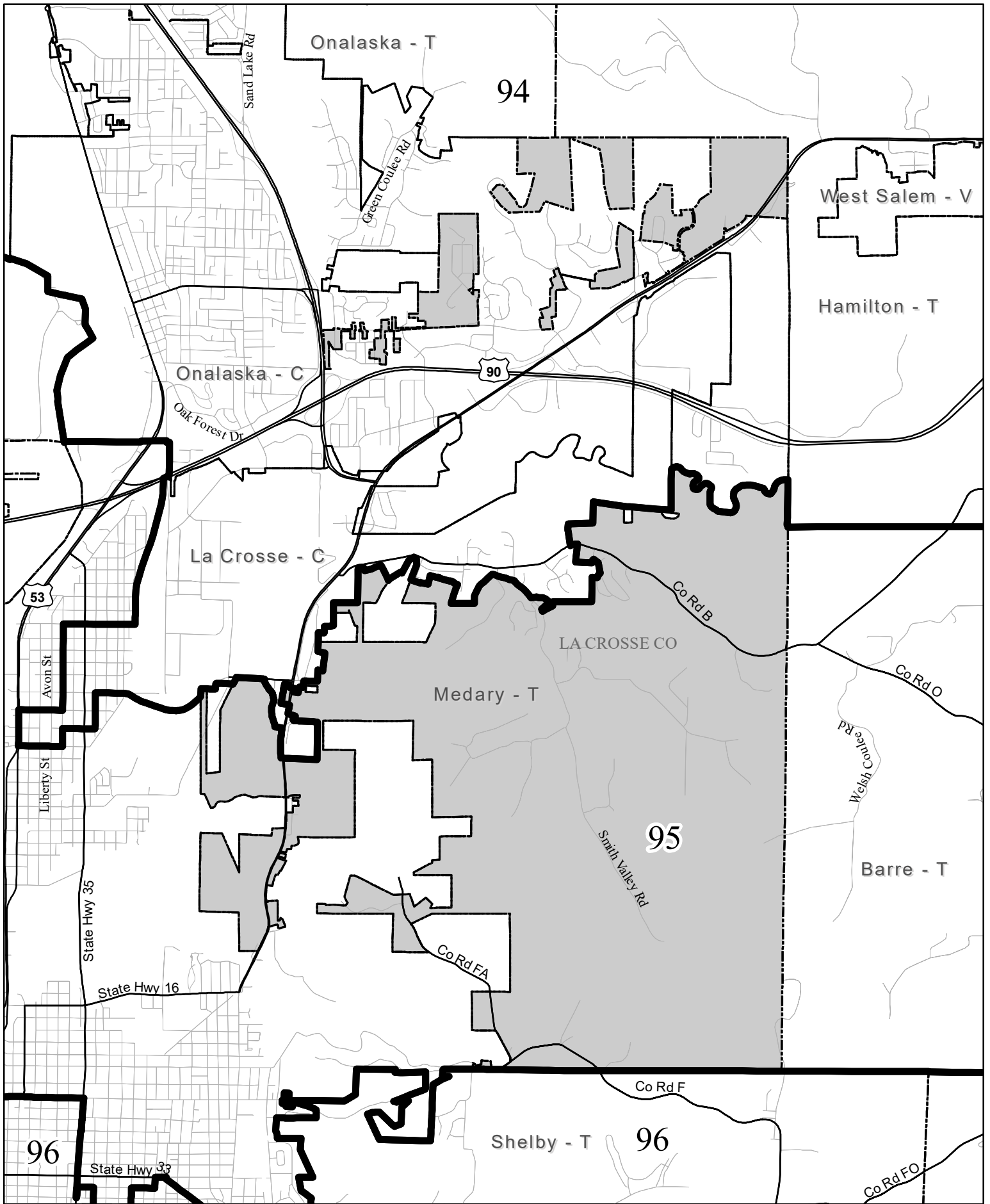
Split Municipality



Municipalities



Counties

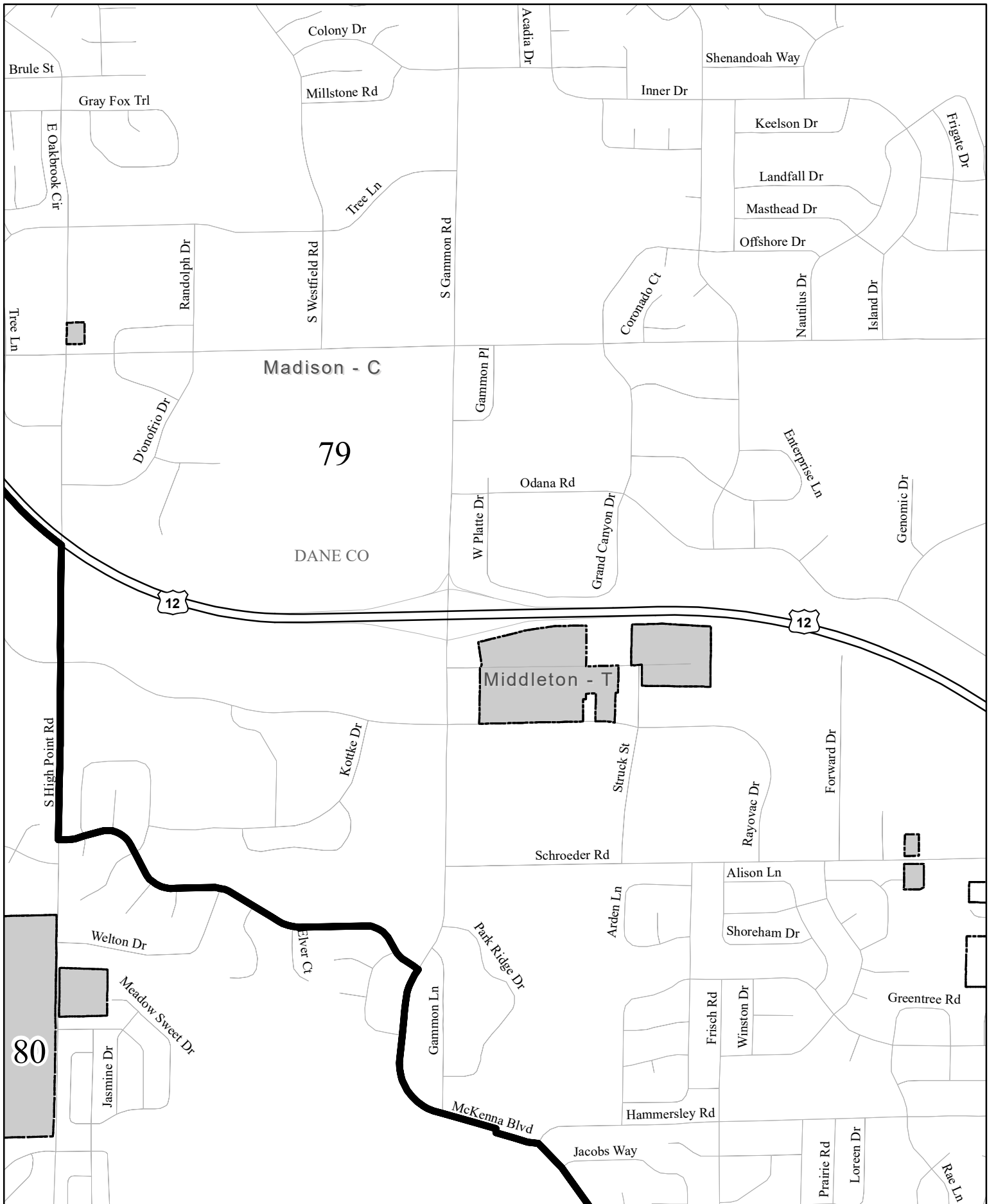


**Town of Medary**

*Split by Assembly Districts 94 & 95*

1:50,000

- Legislative
- Municipalities
- Split Municipality
- Counties

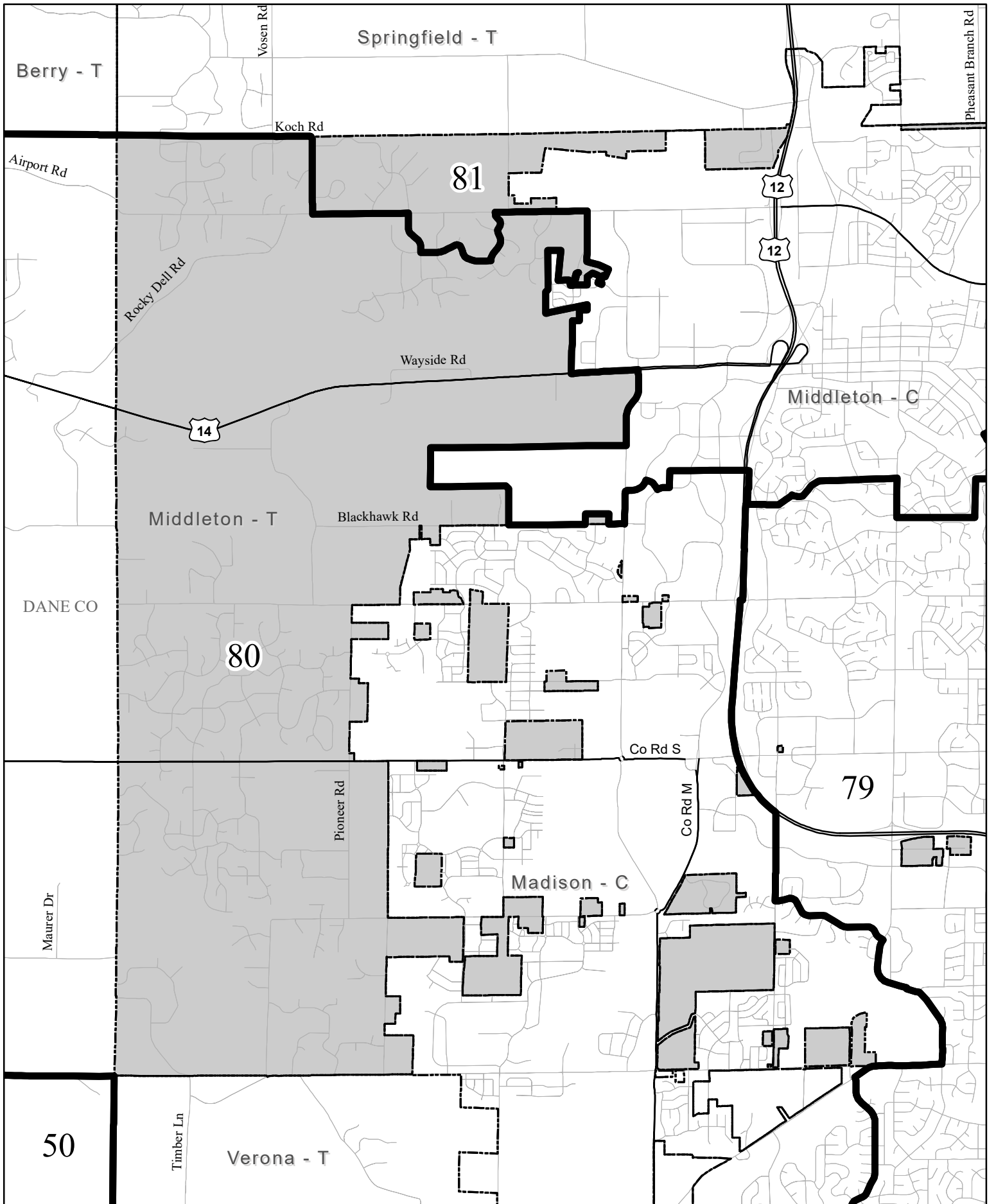


# Town of Middleton

Split by Assembly Districts 79, 80, & 81  
 Displaying Region within District 79

1:15,000





- Legislative
- Municipalities
- Split Municipality
- Counties

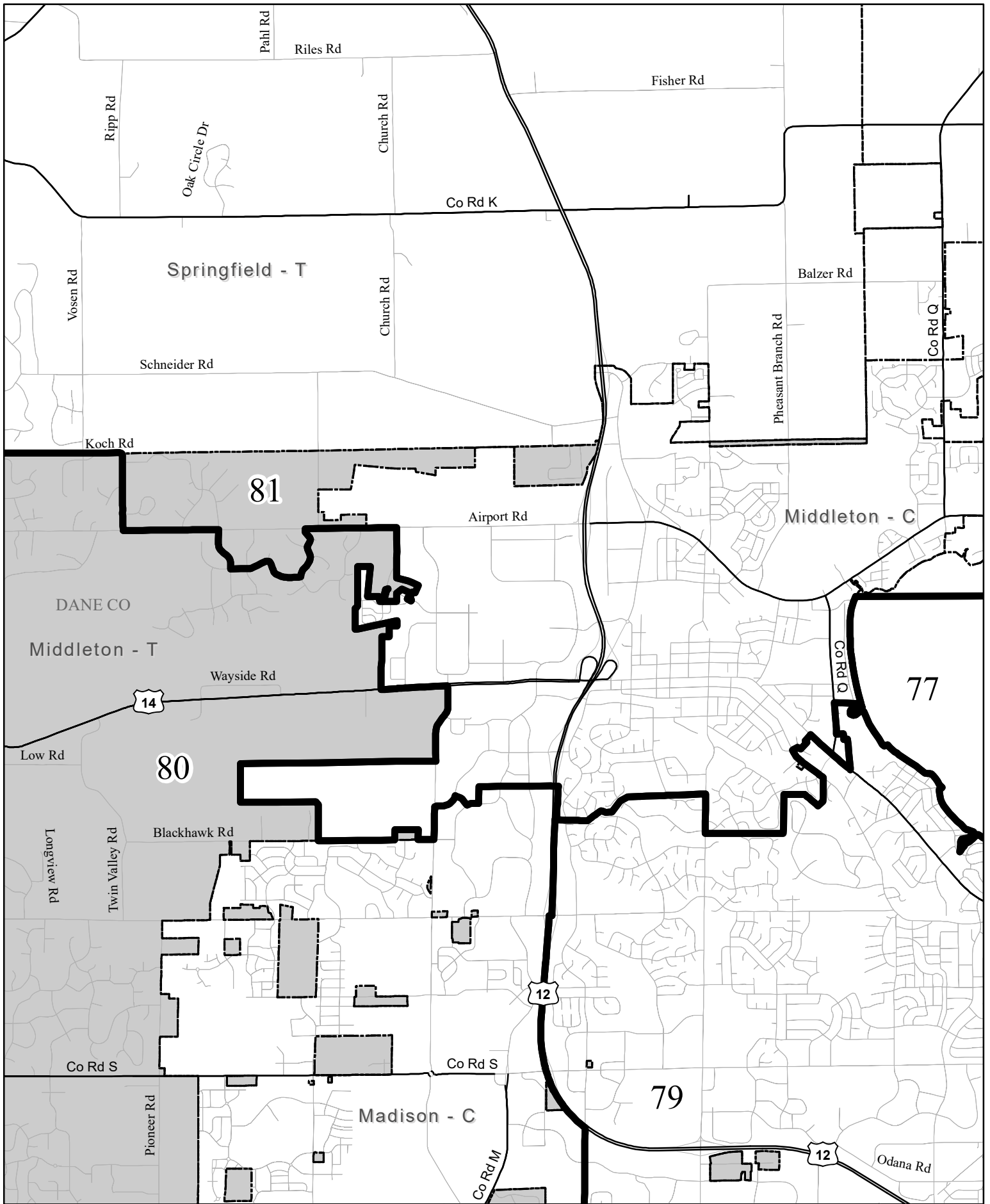


**Town of Middleton**

*Split by Assembly Districts 79, 80, & 81*  
 Displaying Region within District 80

1:50,000

- |                                                                                                        |                                                                                                      |
|--------------------------------------------------------------------------------------------------------|------------------------------------------------------------------------------------------------------|
|  Legislative        |  Municipalities |
|  Split Municipality |  Counties       |



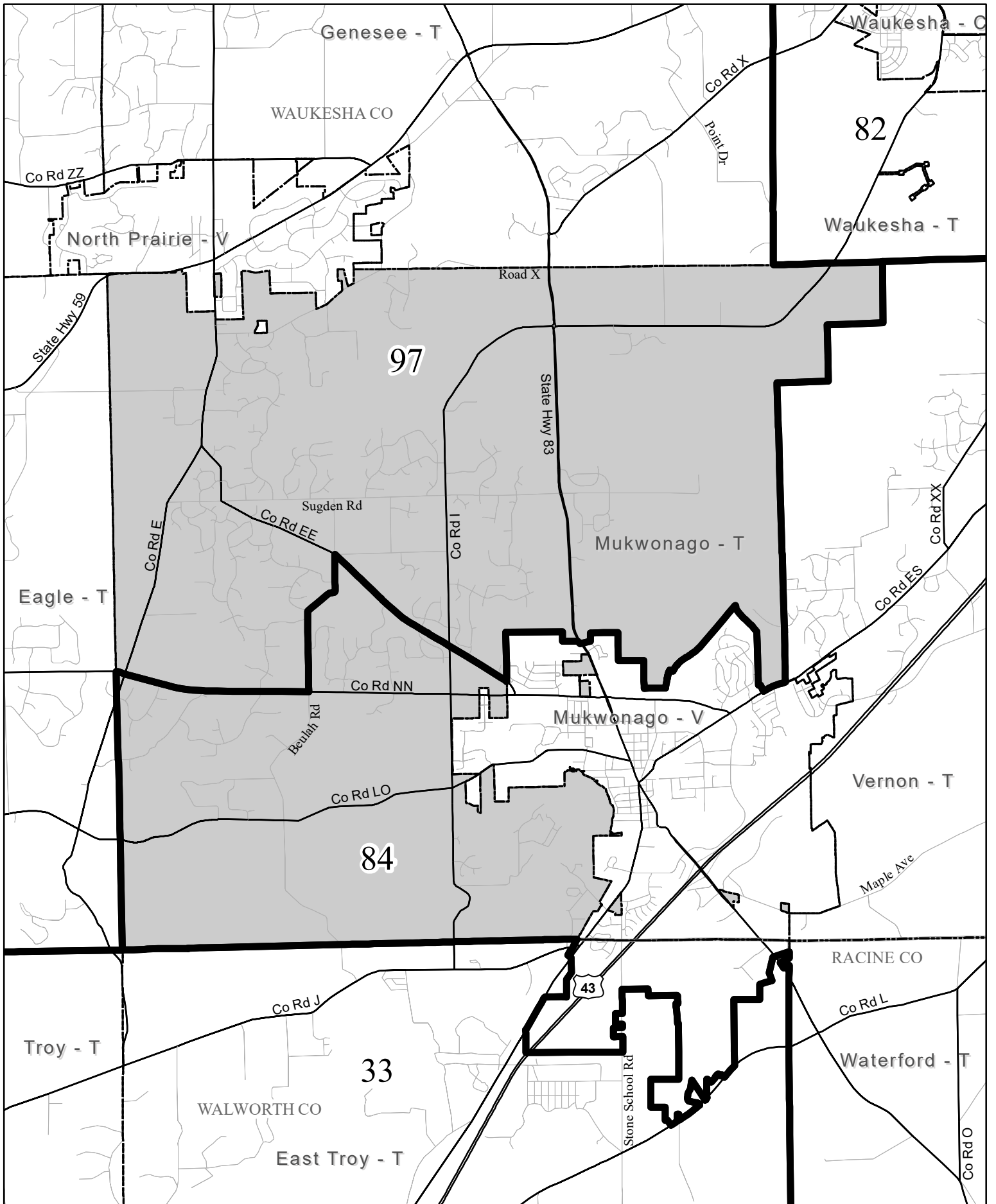
**Town of Middleton**

*Split by Assembly Districts 79, 80, & 81*  
 Displaying Region within District 81

1:50,000

- Legislative
- Municipalities
- Split Municipality
- Counties





**Town of Mukwonago**

*Split by Assembly Districts 84 & 97*

1:70,000



Legislative



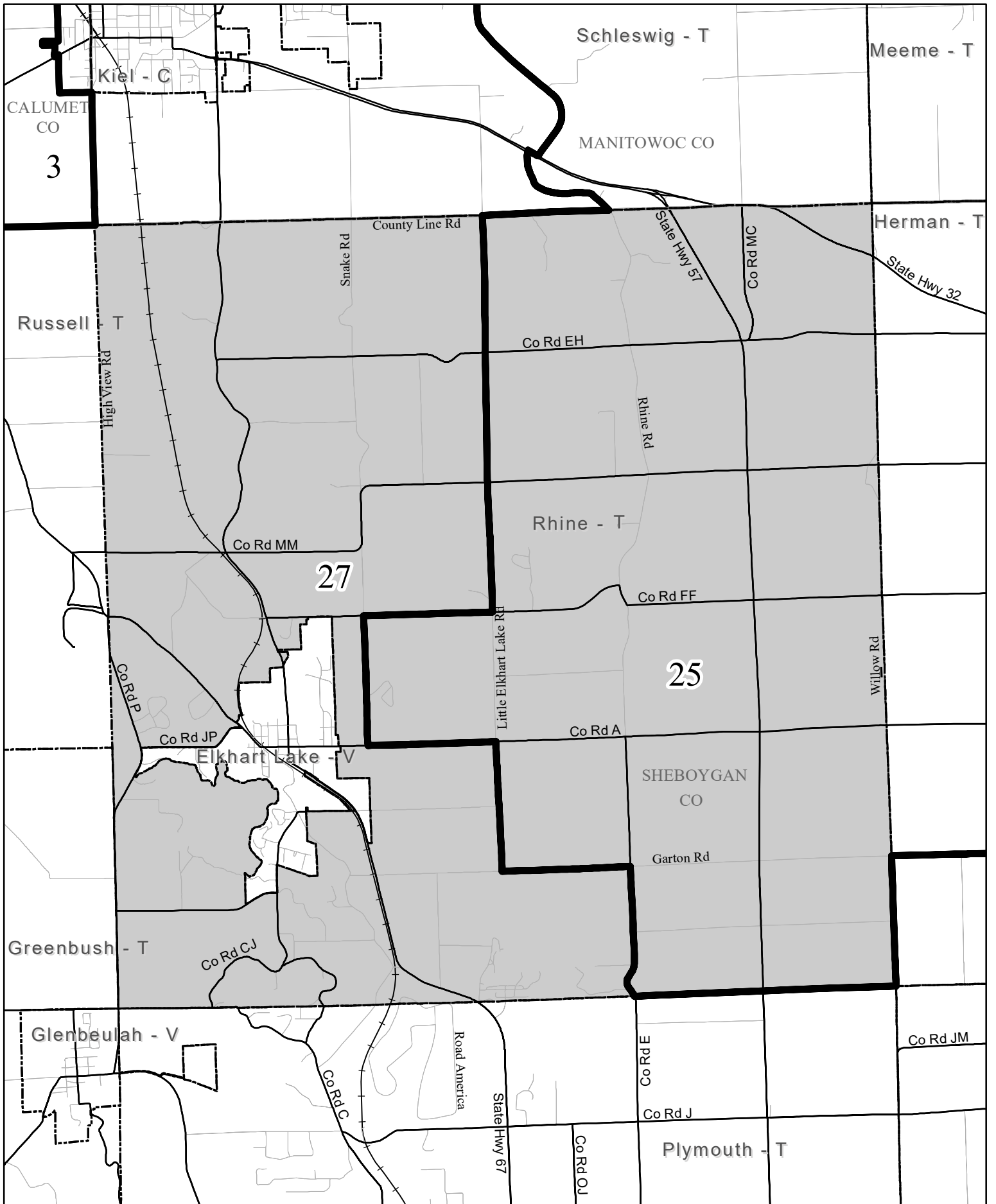
Municipalities



Split Municipality



Counties

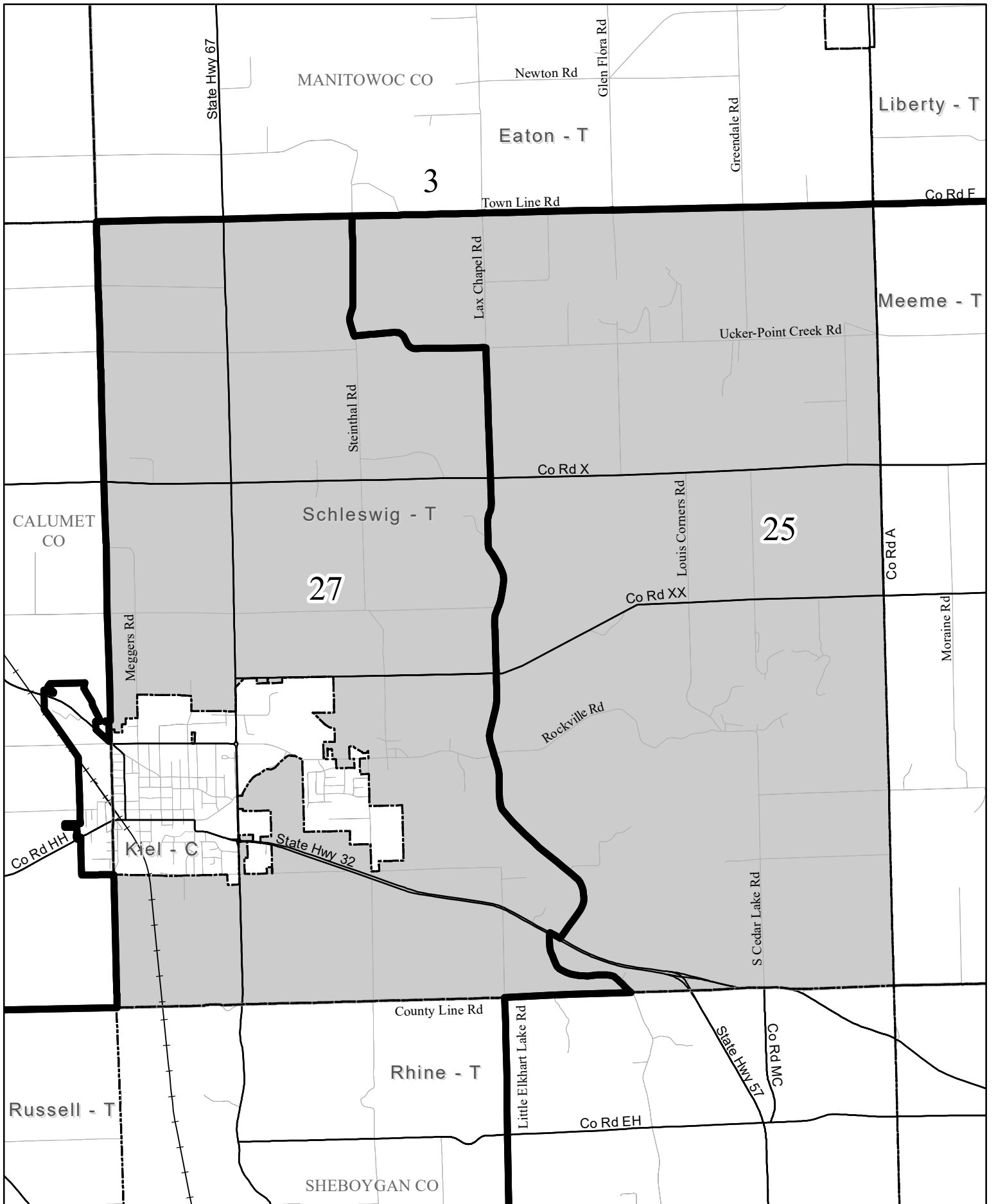


**Town of Rhine**

*Split by Assembly Districts 25 & 27*

1:60,000

- Legislative
- Municipalities
- Split Municipality
- Counties

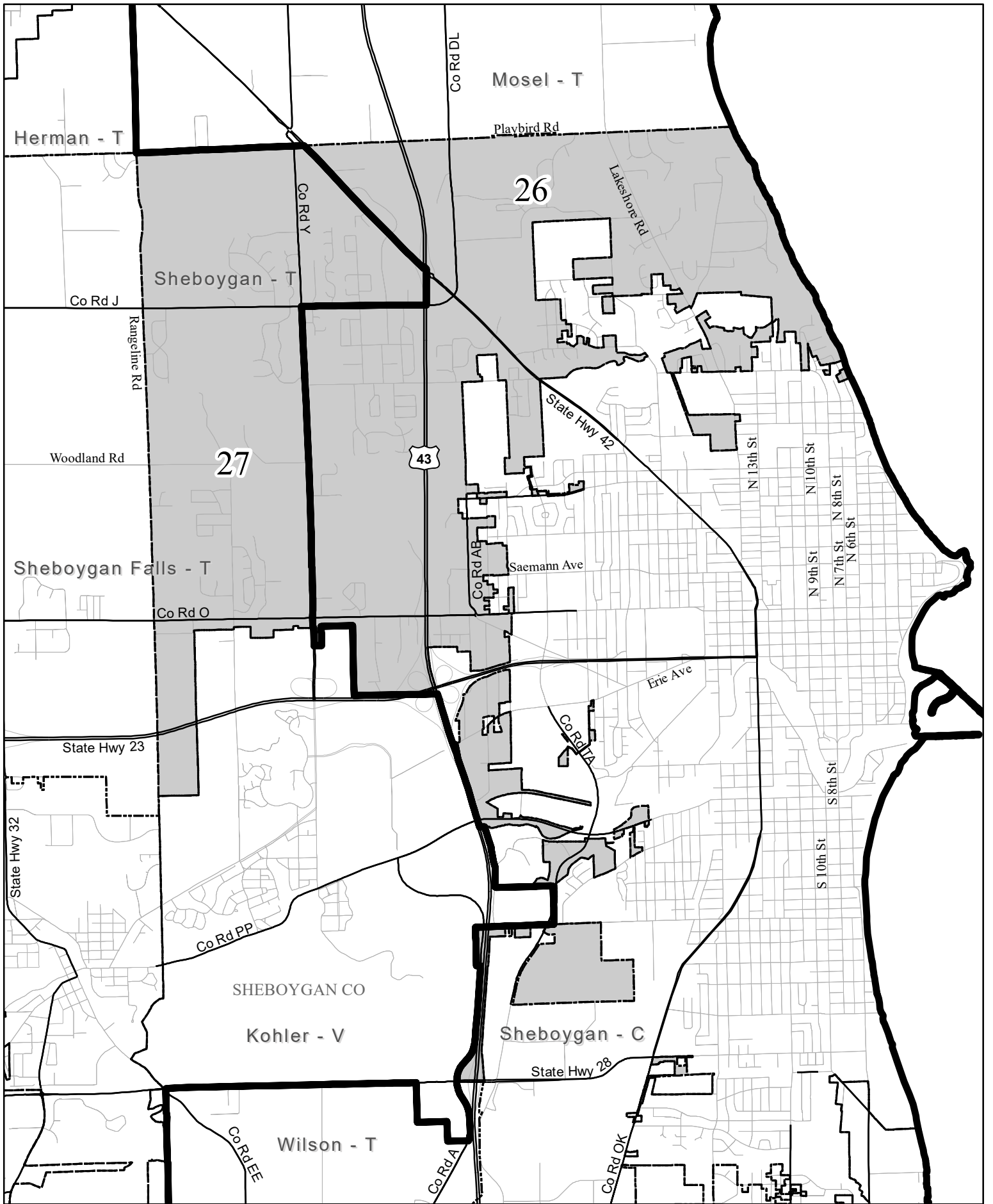


**Town of Schleswig**

*Split by Assembly Districts 25 & 27*

1:60,000





- Legislative
- Municipalities
- Split Municipality
- Counties

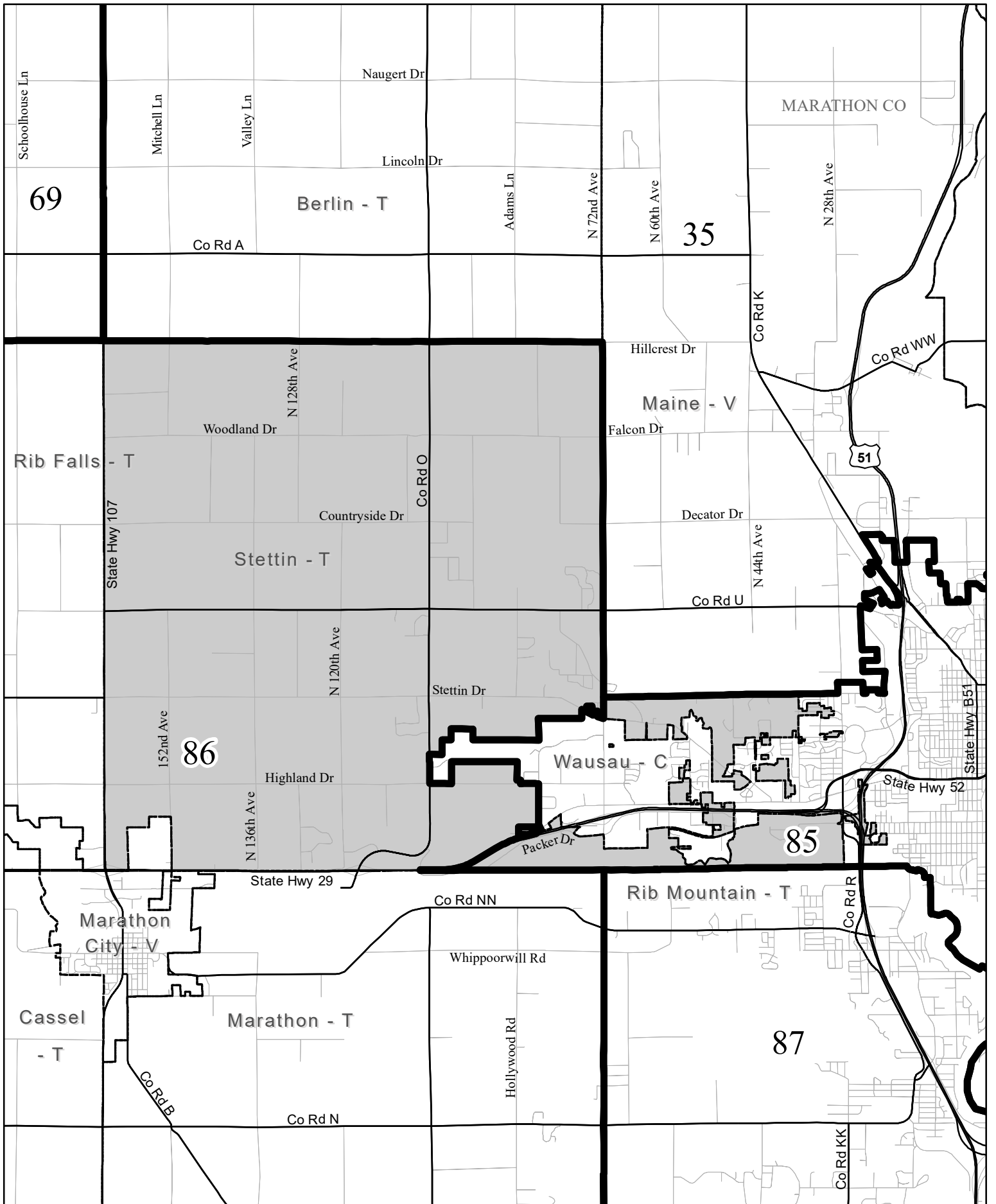


**Town of Sheboygan**

*Split by Assembly Districts 26 & 27*

1:50,000





-  Legislative
-  Municipalities
-  Split Municipality
-  Counties

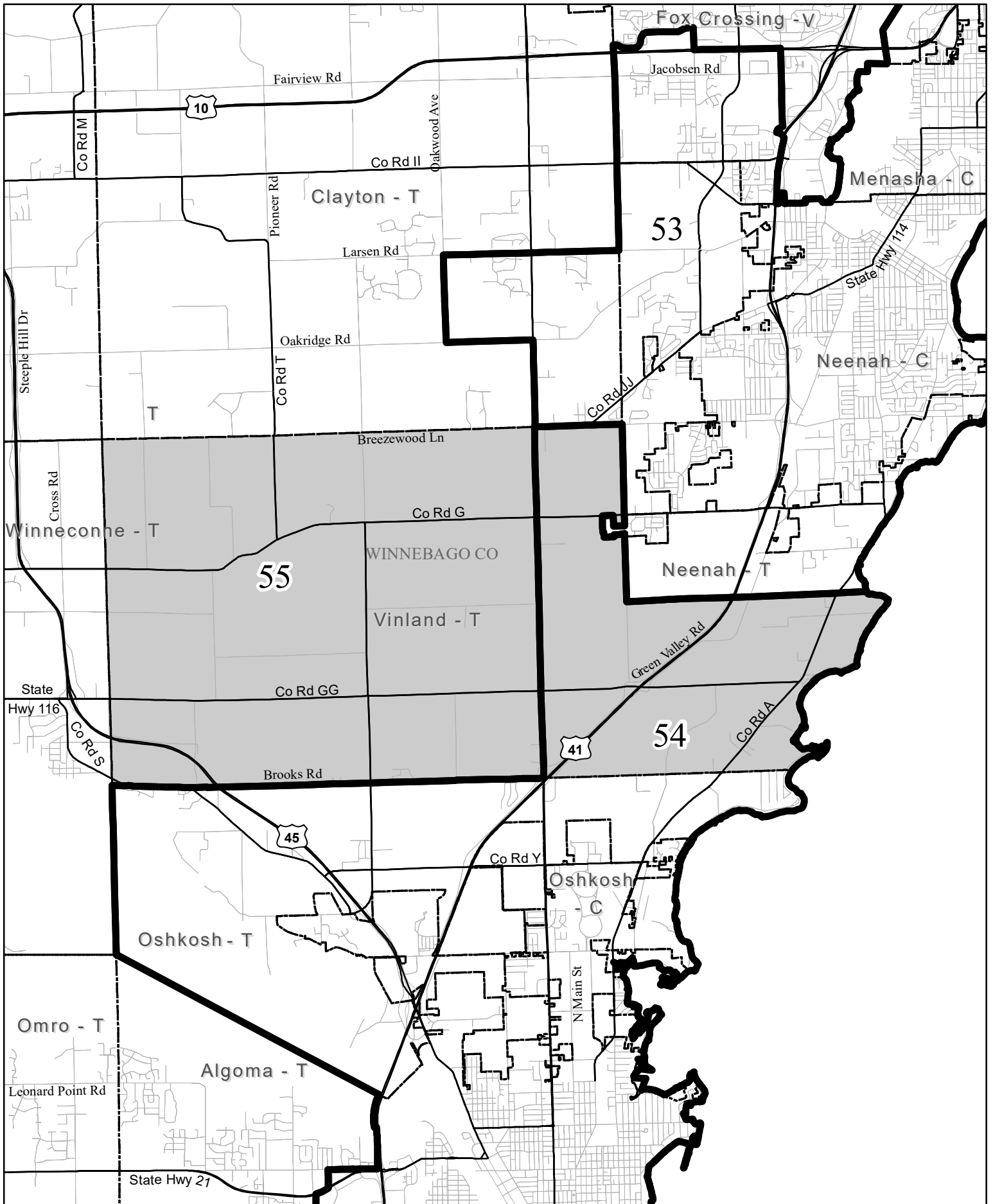


**Town of Stettin**

*Split by Assembly Districts 85 & 86*

1:90,000

-  Legislative
-  Municipalities
-  Split Municipality
-  Counties



**Town of Vinland**

*Split by Assembly Districts 54 & 55*

1:90,000



Legislative



Municipalities

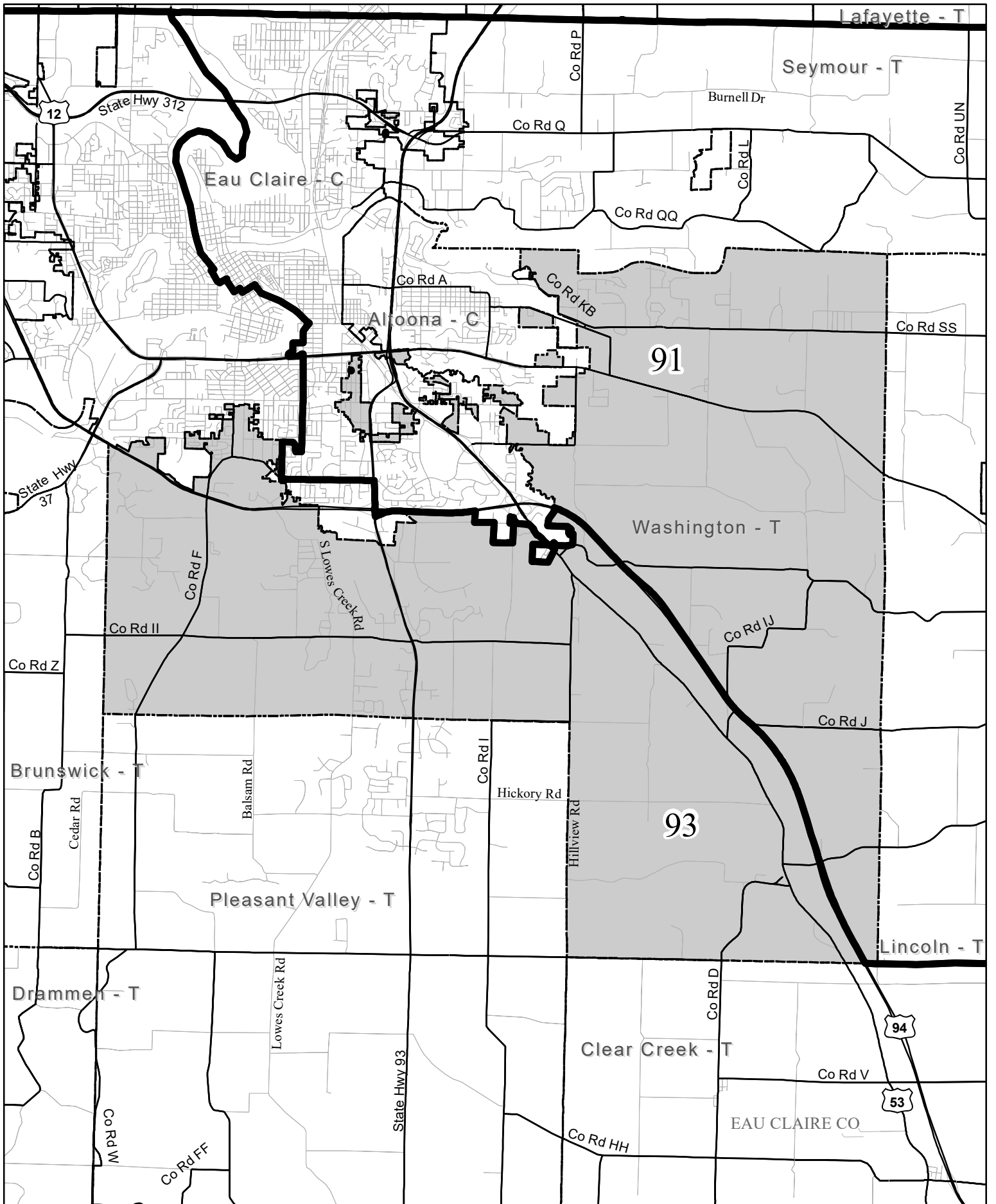


Split Municipality



Counties





**Town of Washington**

*Split by Assembly Districts 91 & 93*

1:100,000



Legislative



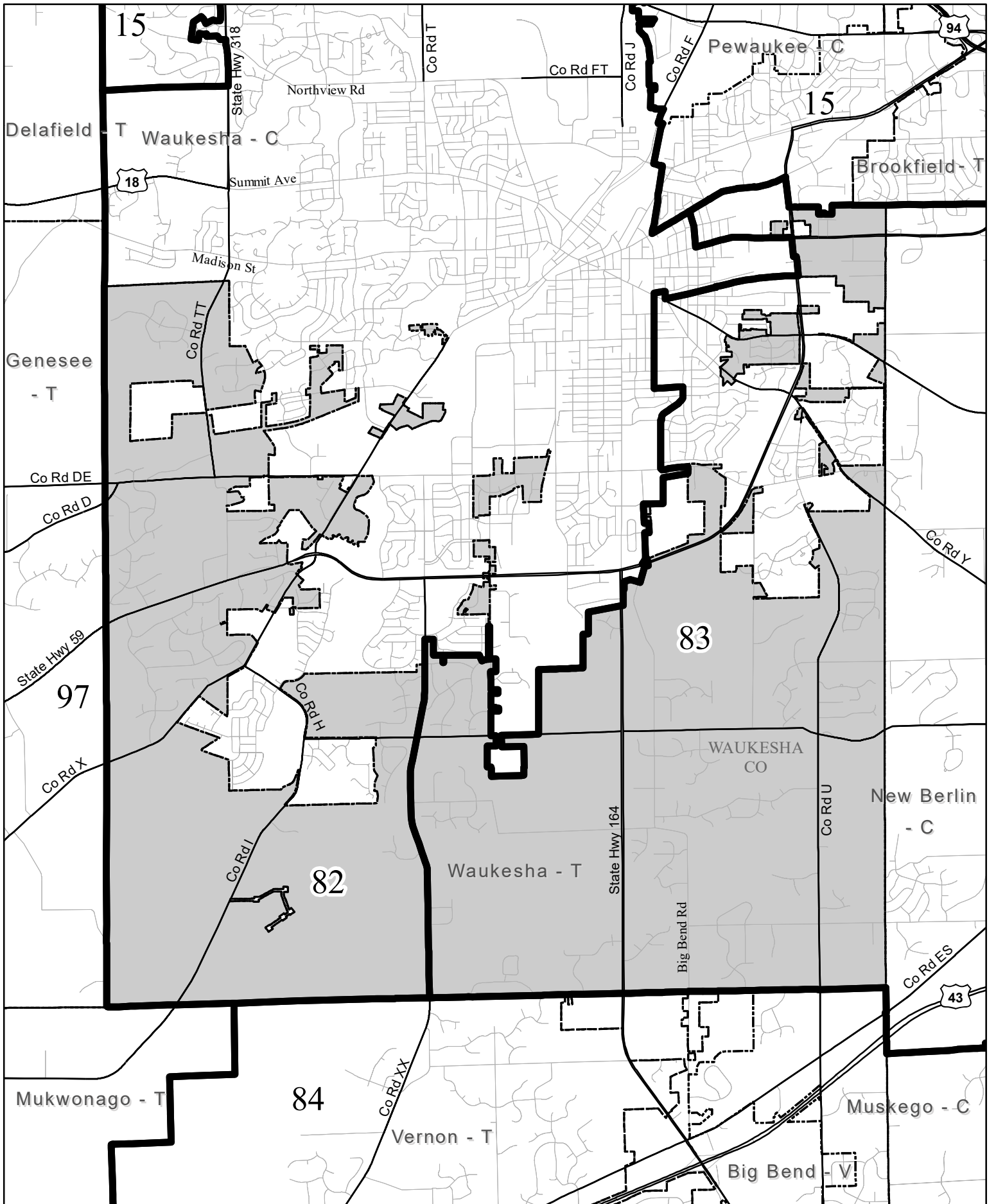
Municipalities



Split Municipality



Counties



**Town of Waukesha**

*Split by Assembly Districts 82 & 83*

1:60,000



Legislative



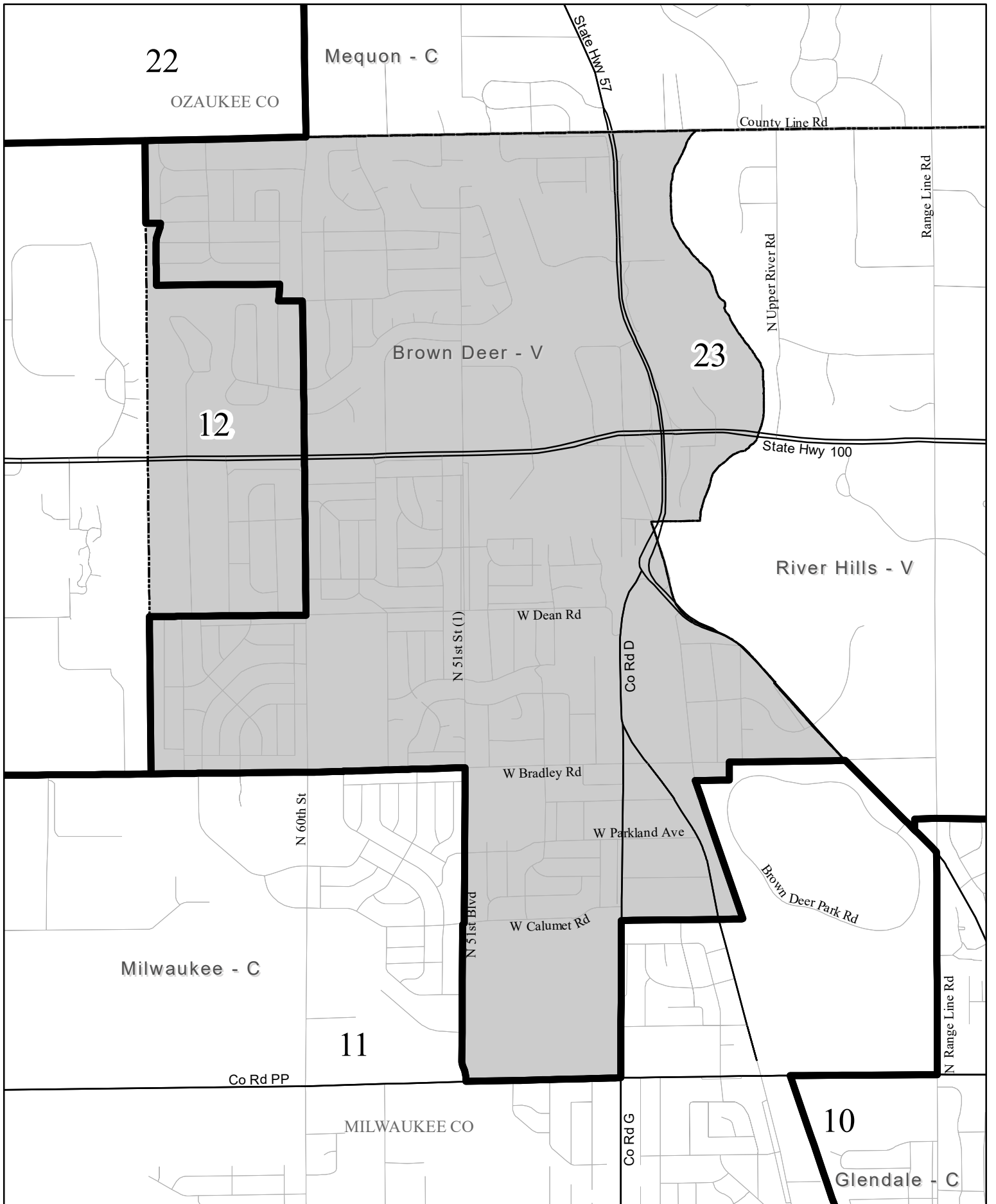
Municipalities



Split Municipality



Counties

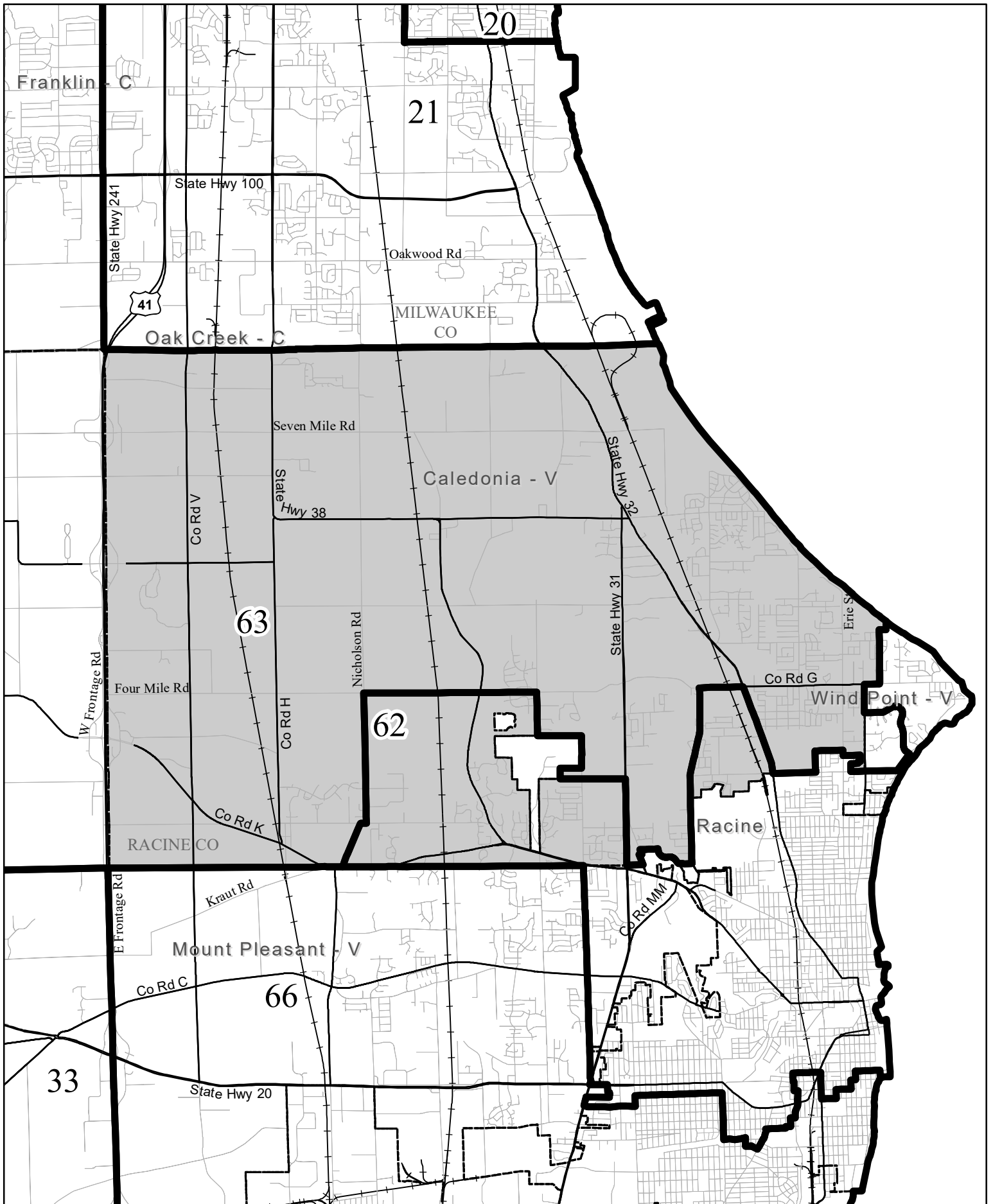


**Village of Brown Deer**

*Split by Assembly Districts 12 & 23*

1:25,000

- Legislative
- Municipalities
- Split Municipality
- Counties



**Village of Caledonia**

*Split by Assembly Districts 62 & 63*

1:90,000



Legislative



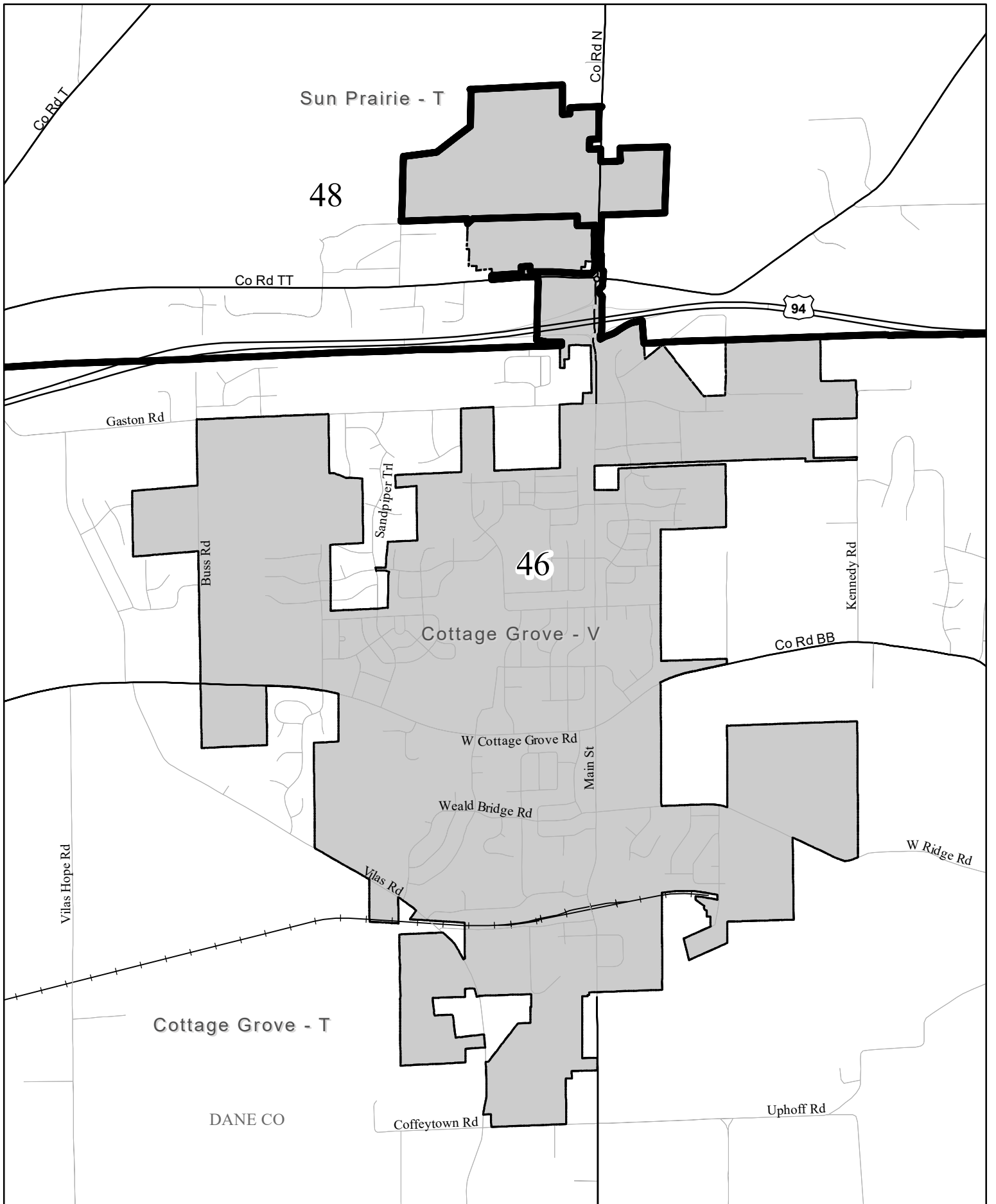
Municipalities



Split Municipality







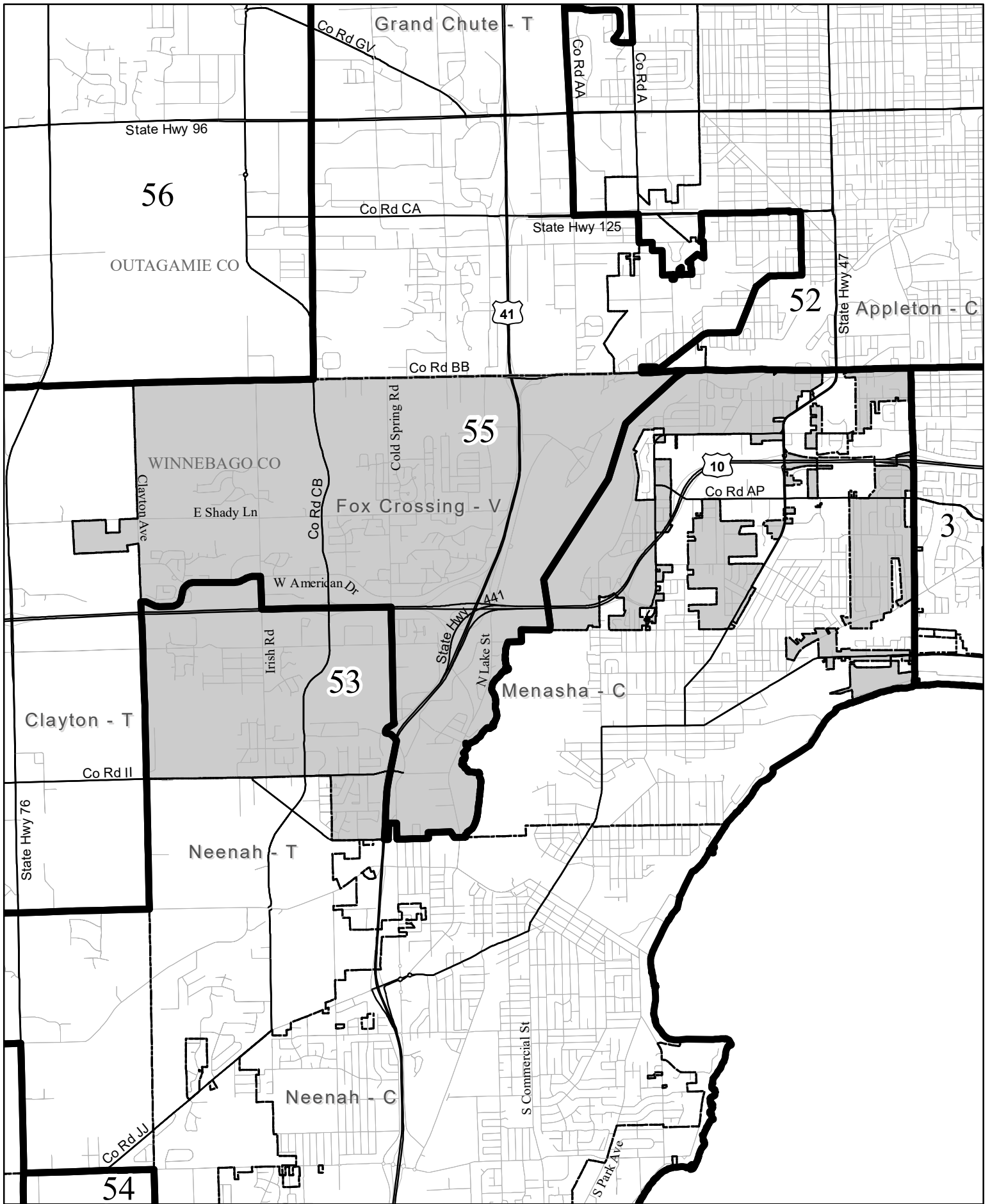
Counties



**Village of Cottage Grove**  
*Split by Assembly Districts 46 & 48*

1:30,000

- |                                                                                                        |                                                                                                      |
|--------------------------------------------------------------------------------------------------------|------------------------------------------------------------------------------------------------------|
|  Legislative        |  Municipalities |
|  Split Municipality |  Counties       |



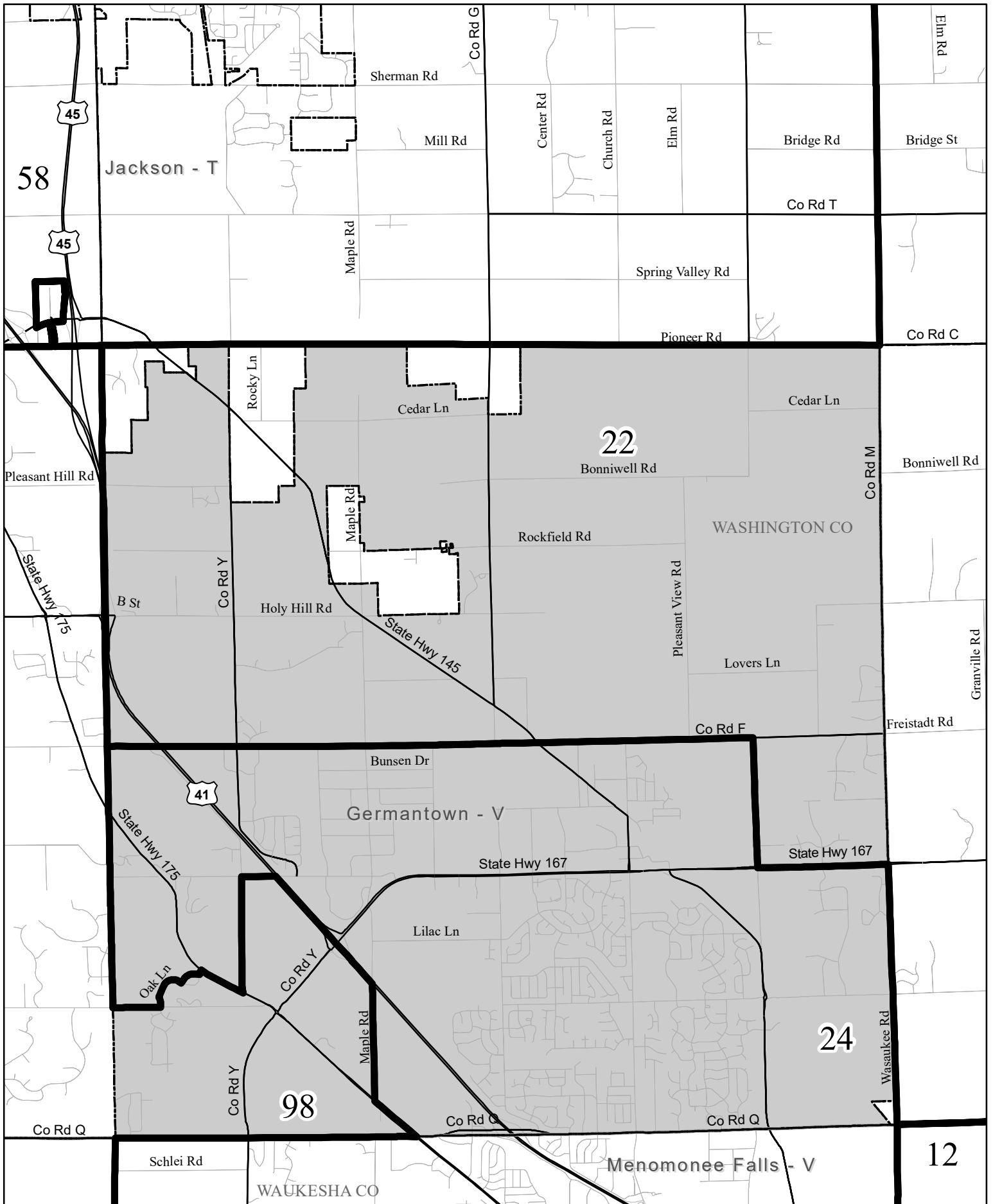
**Village of Fox Crossing**

*Split by Assembly Districts 53 & 55*

1:60,000

- - 
  - 
  -
- Legislative      Municipalities  
 Split Municipality      Counties





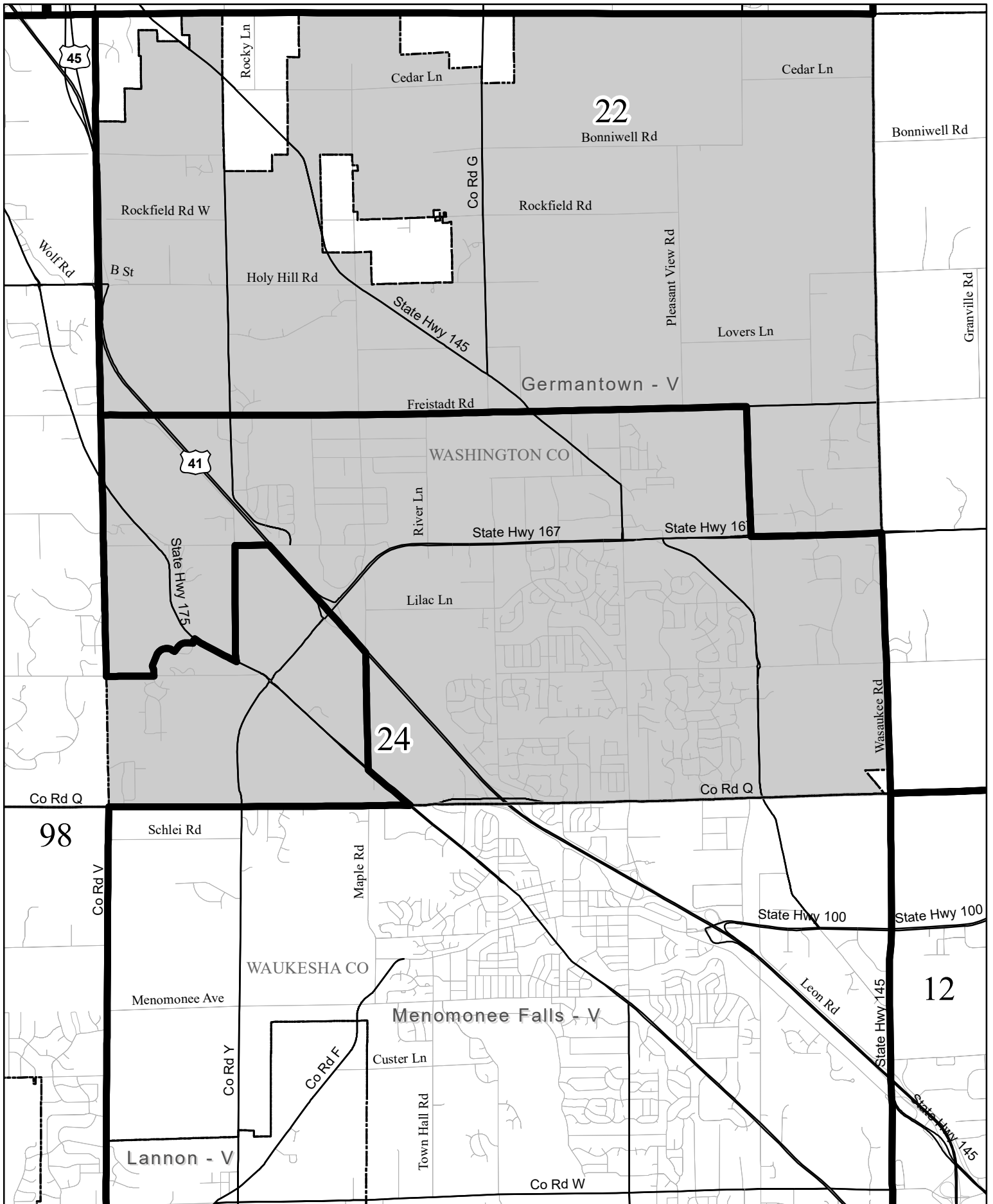
**Village of Germantown**

*Split by Assembly Districts 22, 24, & 98*

Displaying Region within District 22

1:60,000

- Legislative
- Municipalities
- Split Municipality
- Counties



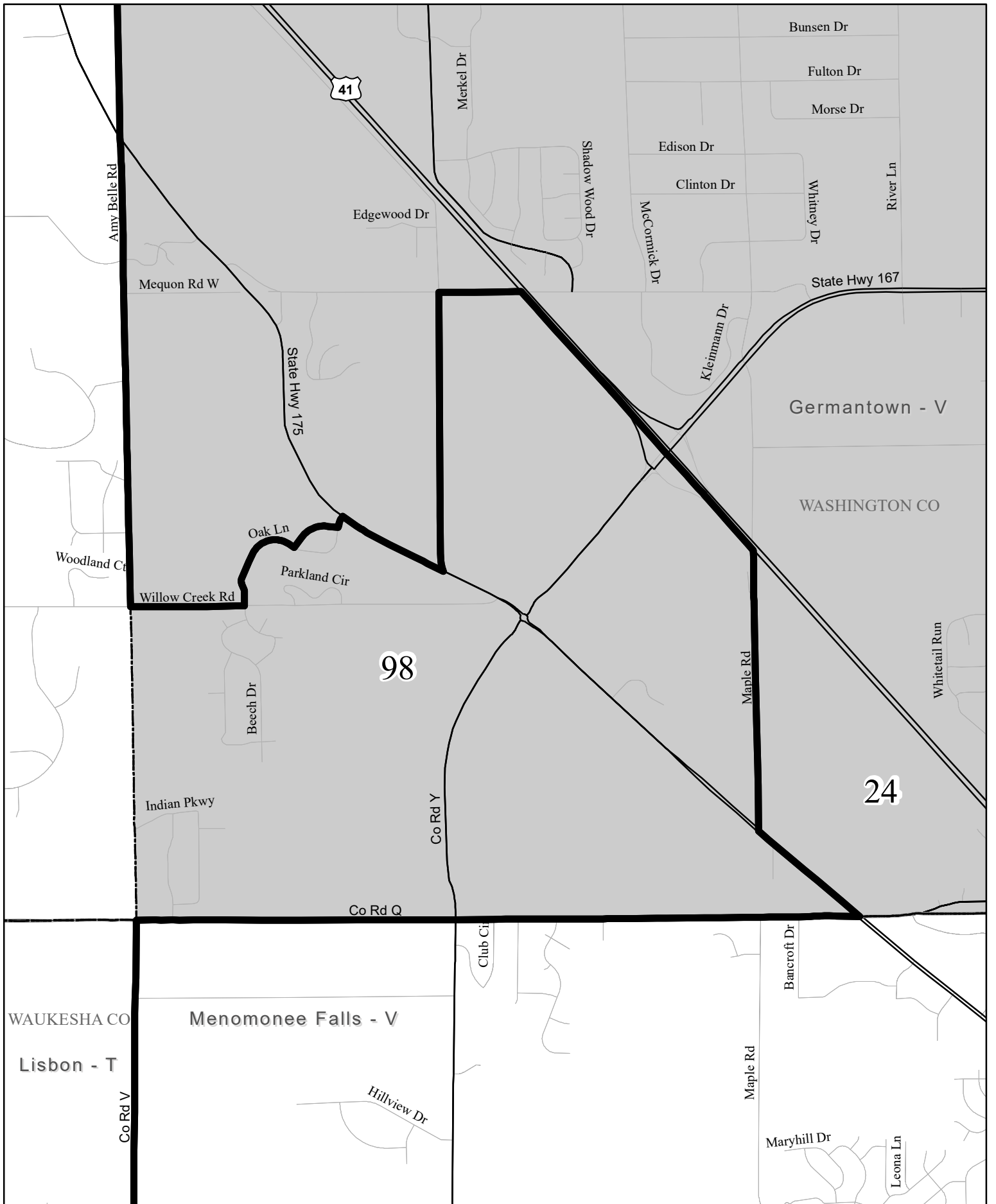
**Village of Germantown**

*Split by Assembly Districts 22, 24, & 98*

Displaying Region within District 24

1:60,000

- Legislative
- Municipalities
- Split Municipality
- Counties



# Village of Germantown

*Split by Assembly Districts 22, 24, & 98*

Displaying Region within District 98

1:25,000



Legislative



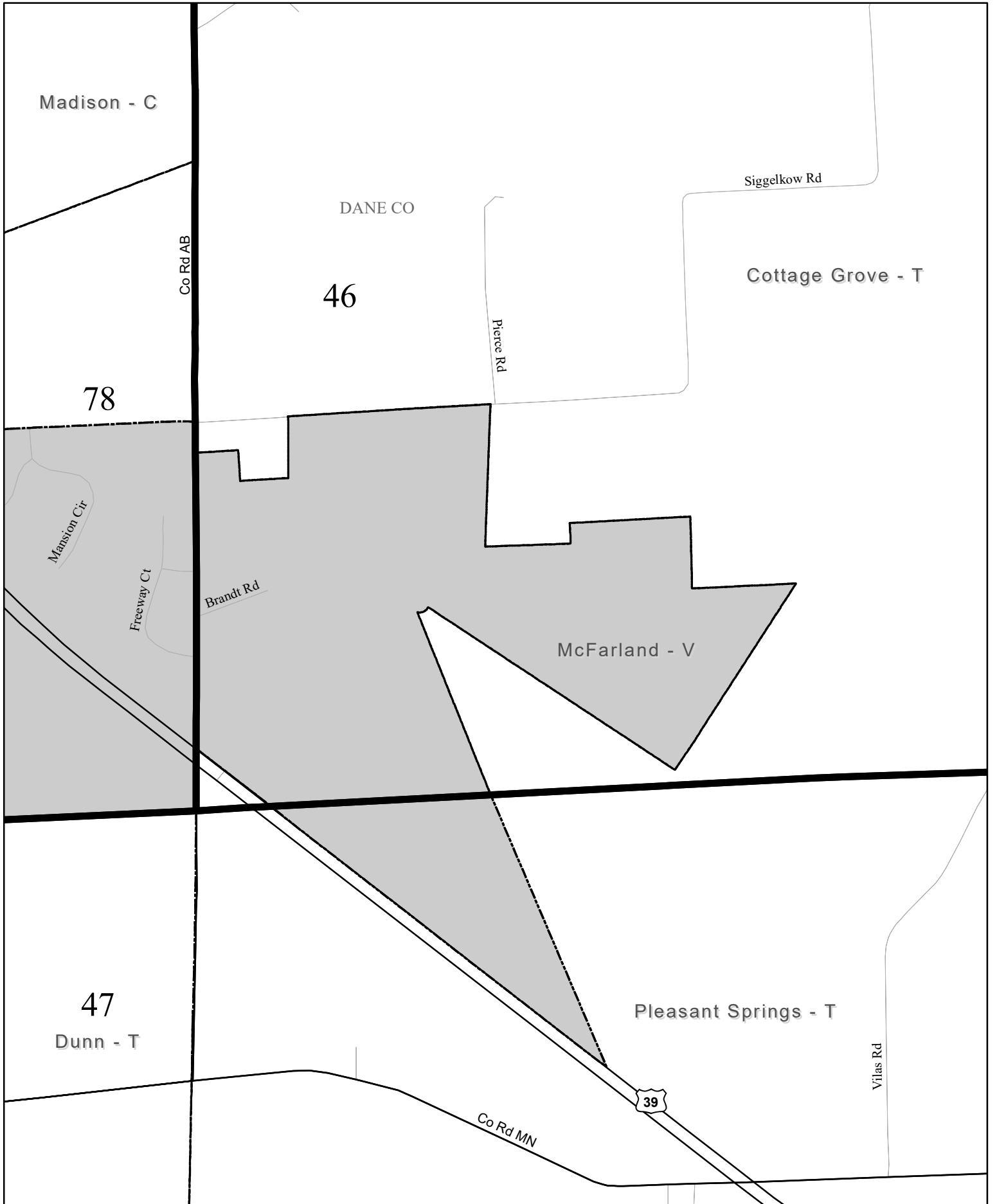
Municipalities



Split Municipality



Counties



Madison - C

DANE CO

Siggelkow Rd

Cottage Grove - T

46

Pierce Rd

78

Mansion Cir

Freeway Ct

Brandt Rd

McFarland - V

47

Dunn - T

Pleasant Springs - T

Vilas Rd

Co Rd MN

39

**Village of McFarland**

*Split by Assembly Districts 46, 47, & 78*  
 Displaying Region within District 46



Legislative



Municipalities

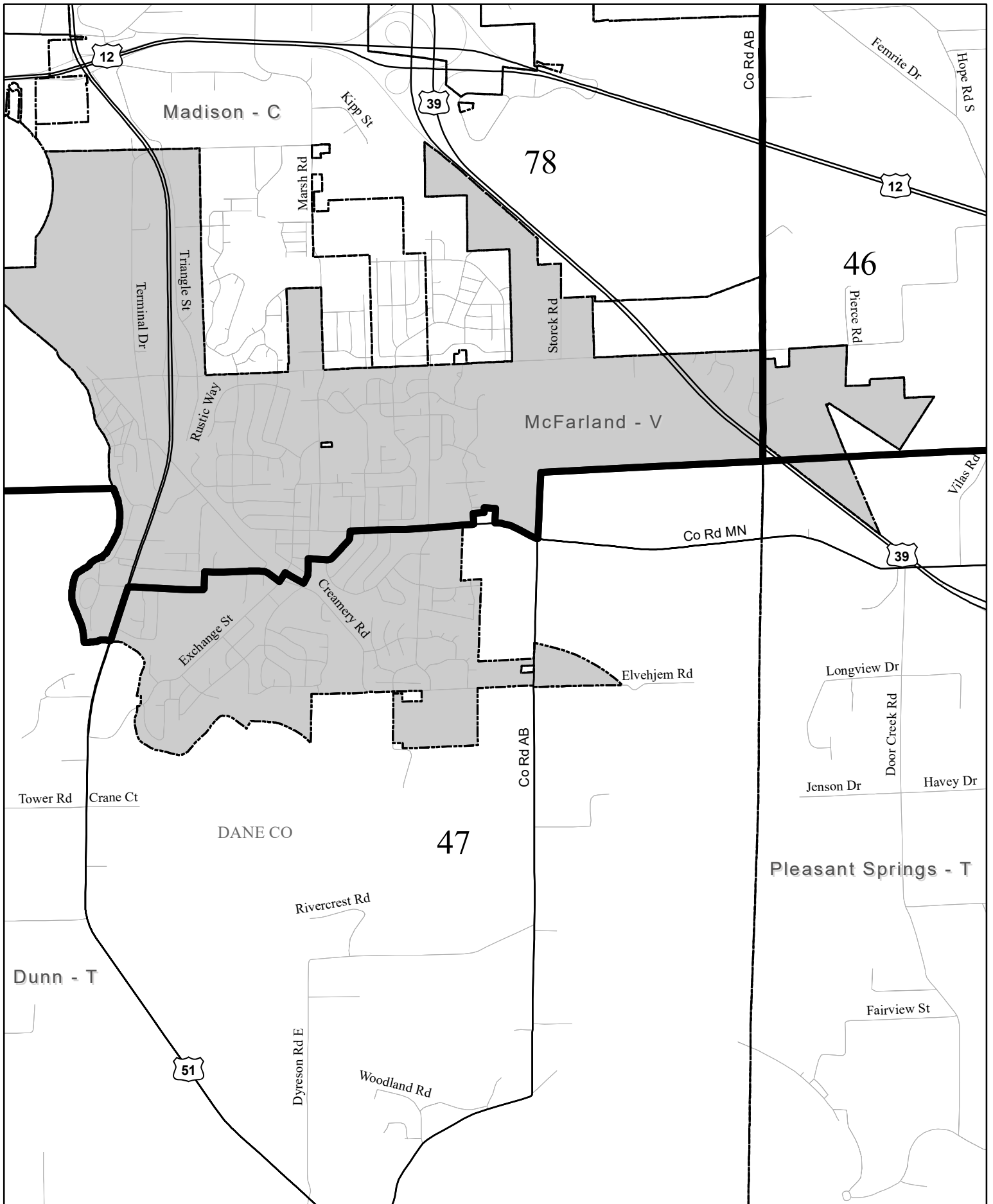


Split Municipality



Counties

1:10,000

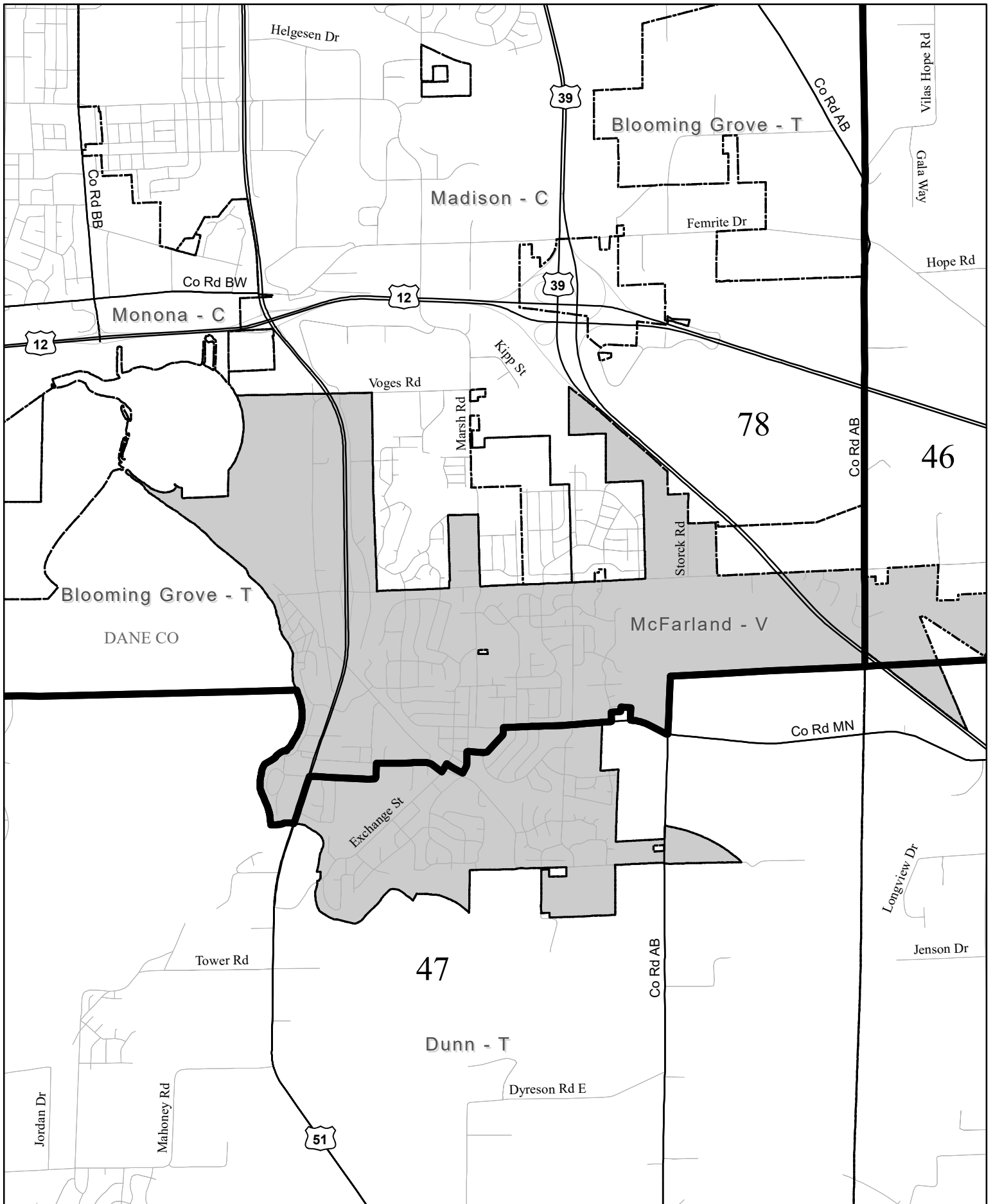


# Village of McFarland

Split by Assembly Districts 46, 47, & 78  
 Displaying Region within District 47

1:35,000

- - 
  - 
  -
- Legislative      Municipalities  
 Split Municipality      Counties



**Village of McFarland**

*Split by Assembly Districts 46, 47, & 78*

Displaying Region within District 78



Legislative



Municipalities



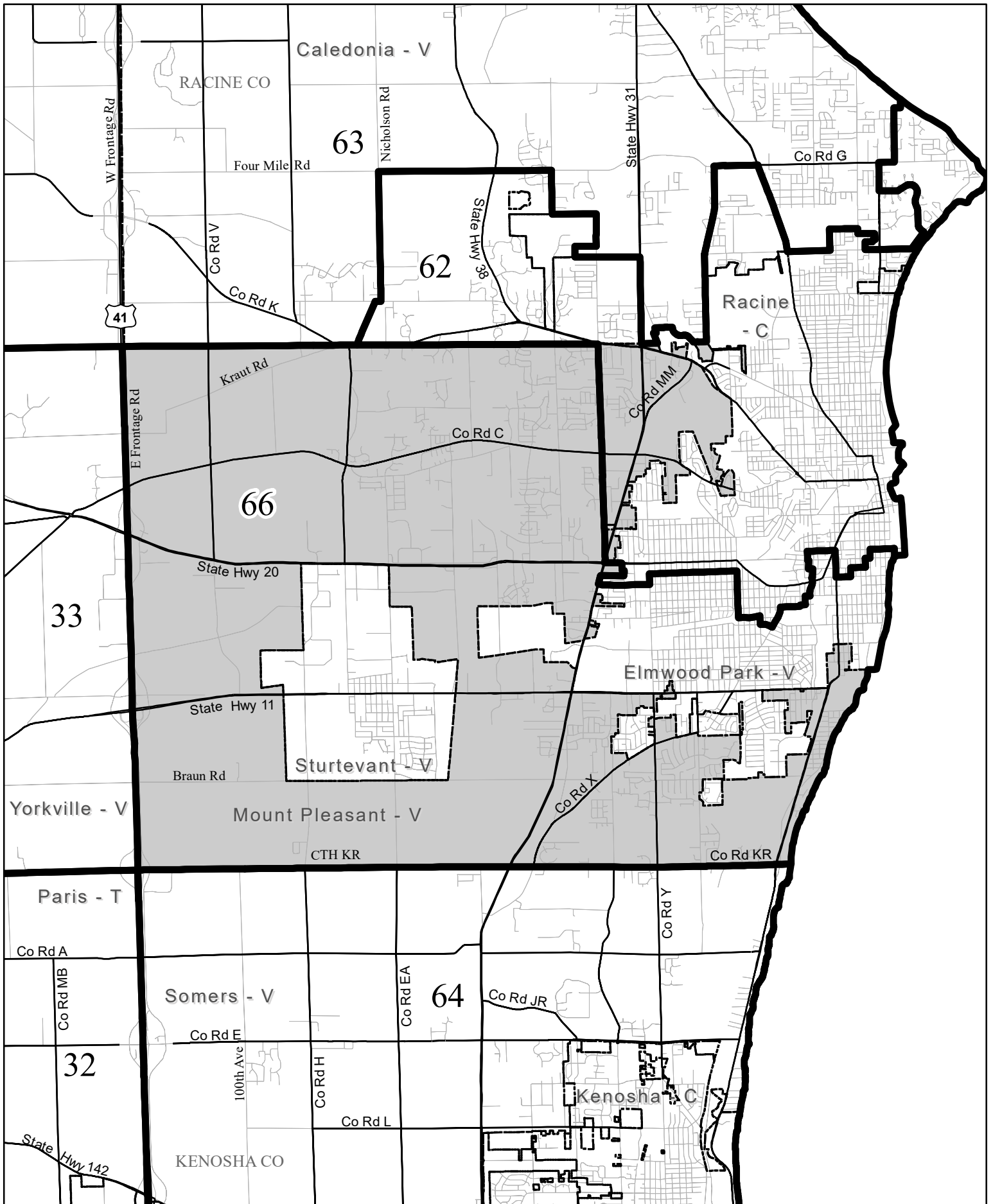
Split Municipality



Counties

1:40,000





**Village of Mount Pleasant**

*Split by Assembly Districts 62 & 66*

1:90,000



Legislative



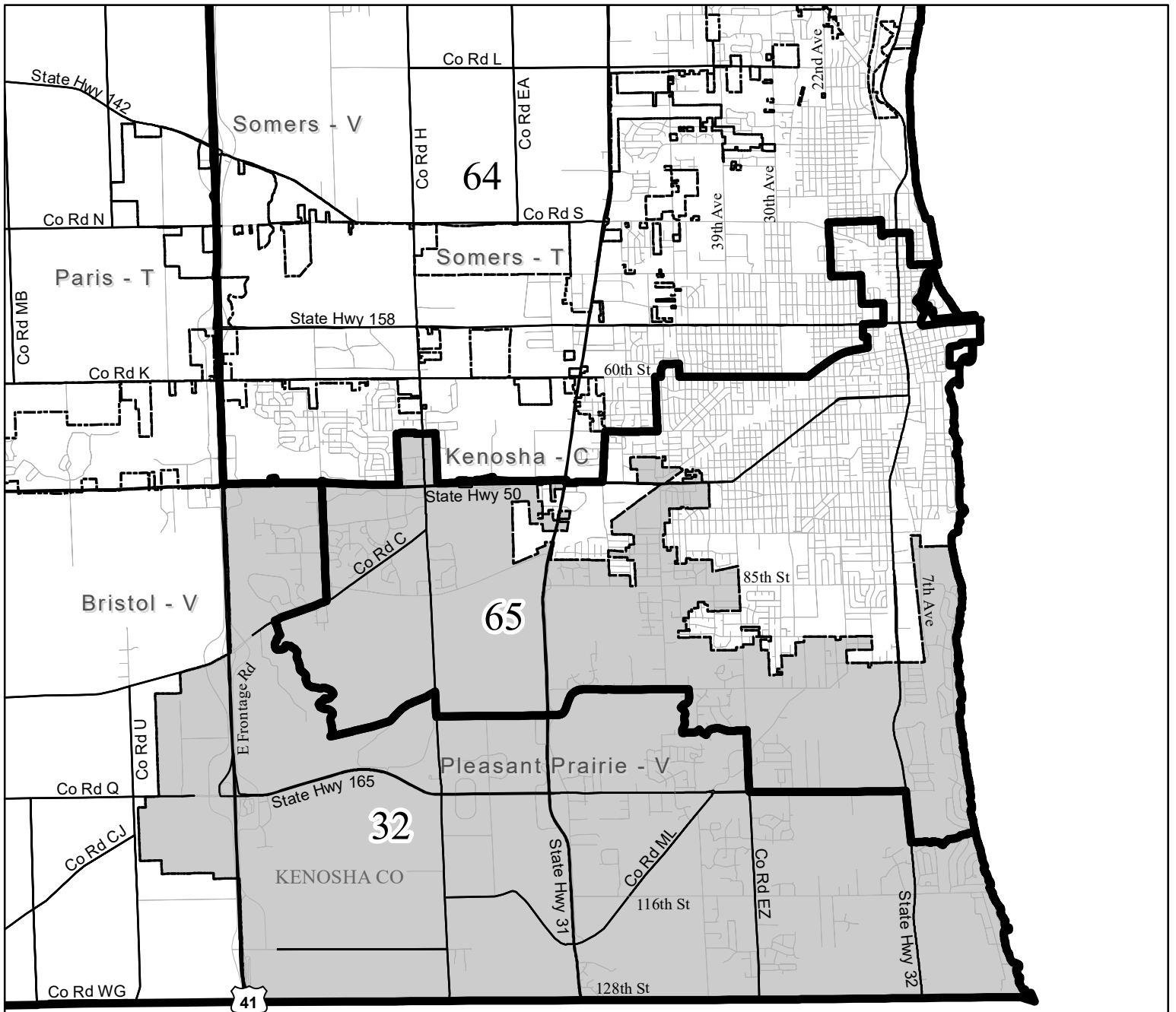
Municipalities



Split Municipality



Counties



# Village of Pleasant Prairie

*Split by Assembly Districts 32 & 65*

1:90,000



Legislative



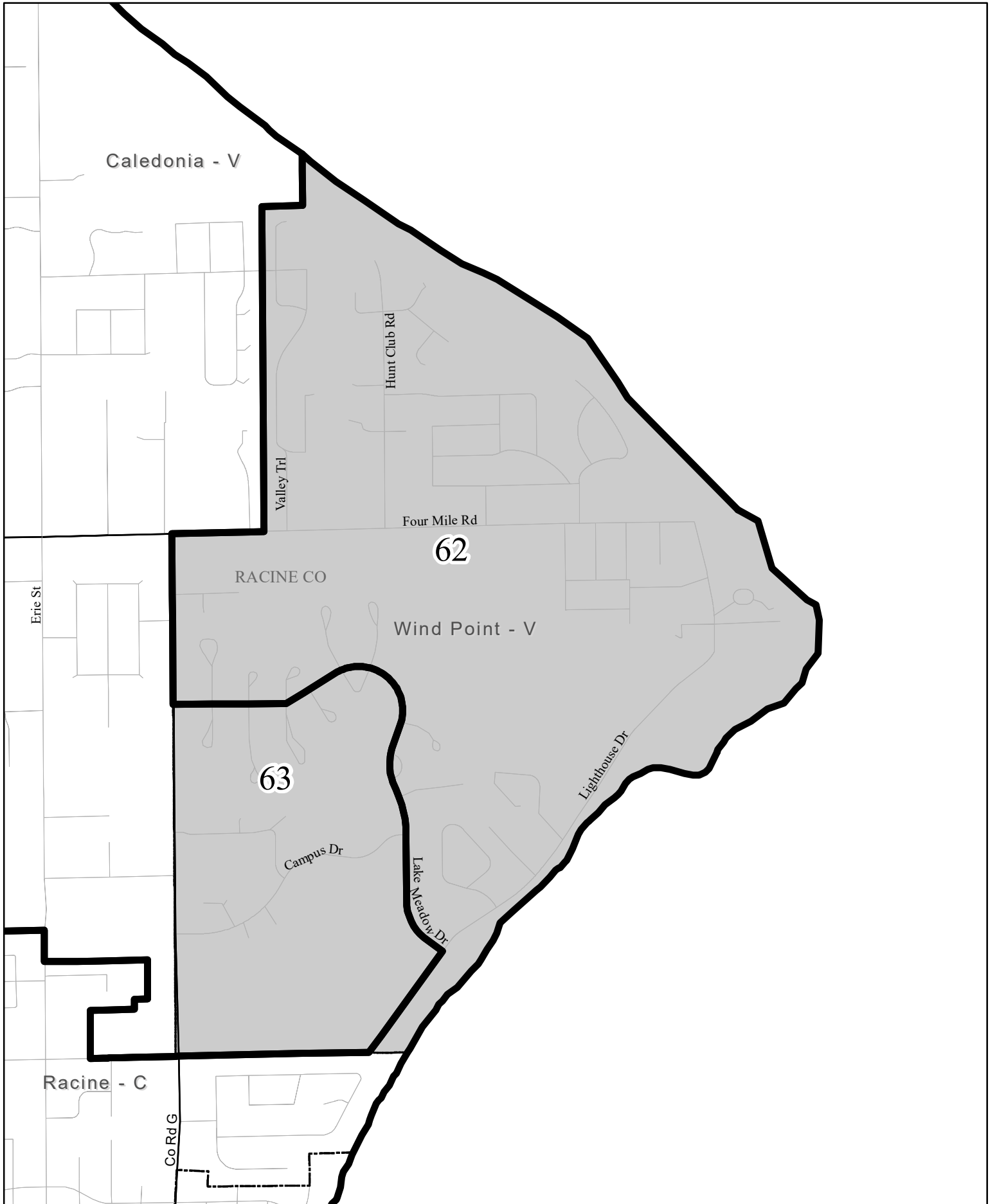
Municipalities



Split Municipality



Counties



**Village of Wind Point**

*Split by Assembly Districts 62 & 63*

1:15,000

- |                                                                                                         |                                                                                                      |
|---------------------------------------------------------------------------------------------------------|------------------------------------------------------------------------------------------------------|
|  Legislative        |  Municipalities |
|  Split Municipality |  Counties       |